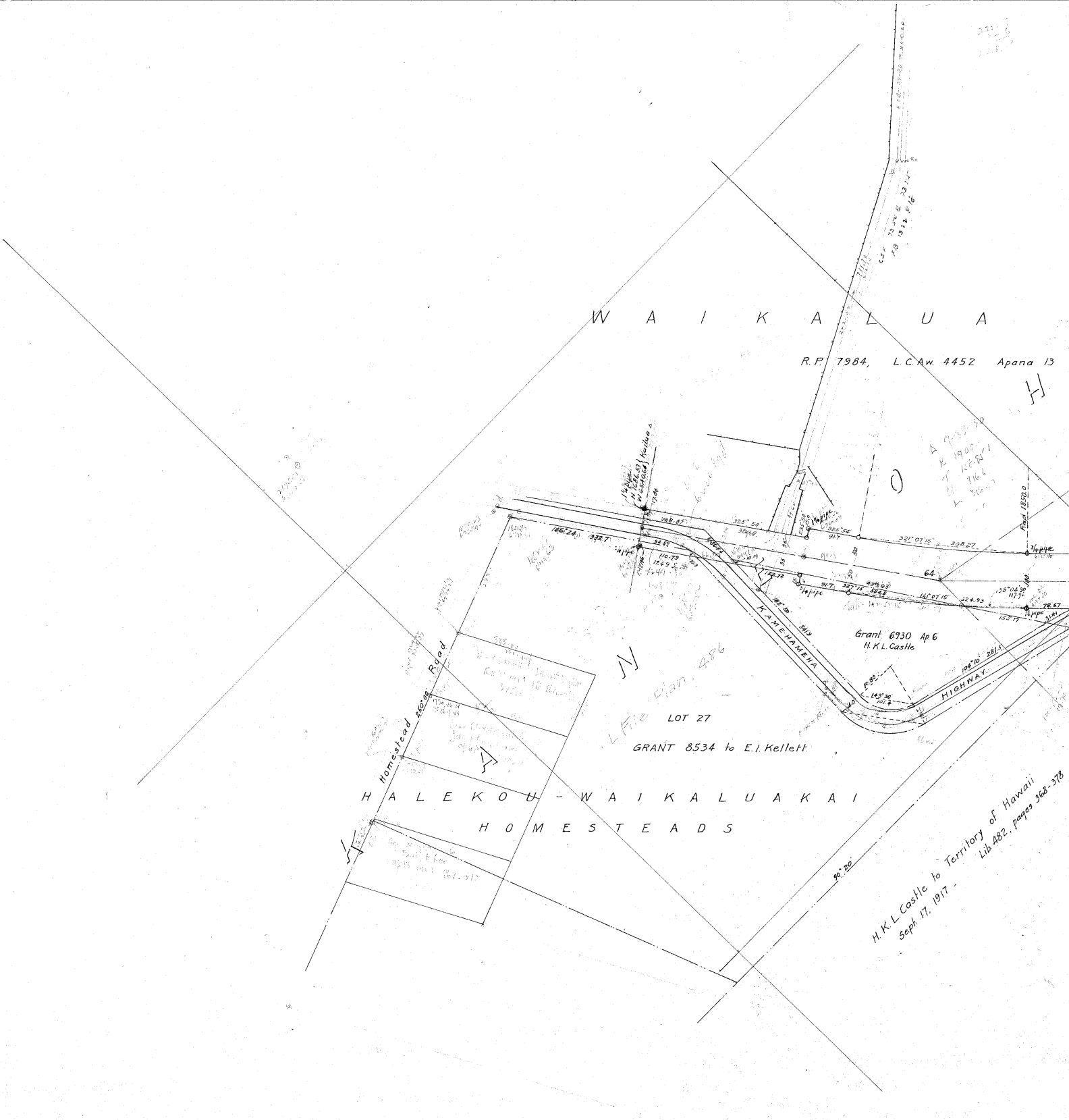
W A I K A L U A
R.P. 7984, L.C.Aw. 4452 Apana 13
Rad 1850.0
Grant 6930 Ap. 6
H.K.L. Castle
KAMEHAMEHA
HIGHWAY
LOT 27
GRANT 8534 to E.I. Kellett
Homestead Road
H A L E K O U - W A I K A L U A K A I
H O M E S T E A D S
90° 20'
H.K.L. Castle to Territory of Hawaii
Sept. 17, 1917 - Lib. 482, pages 368-378

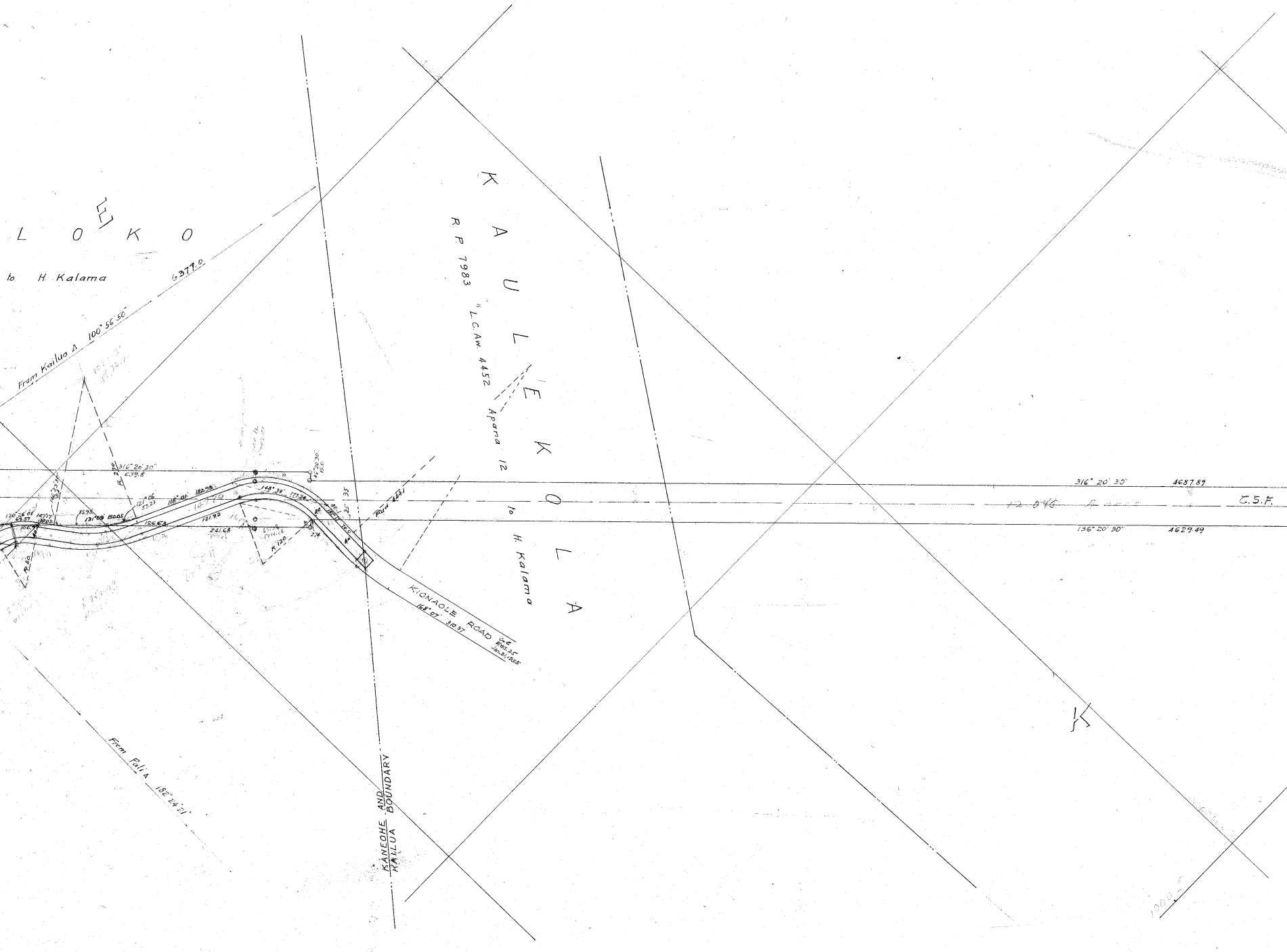
L O K O
[E]
to H. Kalama
From Kailua Δ 100° 56' 50" 6377.0
K A U L E K O L A
R.P. 7983 L.C.Aw. 4452 Apana 12
to H. Kalama
316° 26' 30" 639.8
R. 270
46° 20' 30" 15.0
130° 26' 01" 69.57
147.17 130.03
106.9
85.95
131° 09' 150.05
121° 06' 57.23
115° 01' 182.98
126.63
121.92
148° 39' 177.24
241.68
R. 120
R. 80
35
35
Rad 44.41
70.0
KIONAOLE ROAD
168° 07' 310.37
℄ Res. 25 Jan. 31, 1955
316° 20' 30" 4687.89
136° 20' 30" 4629.49
C.S.F.
KANEOHE AND KAILUA BOUNDARY
From Pali Δ 182° 24' 21"
K

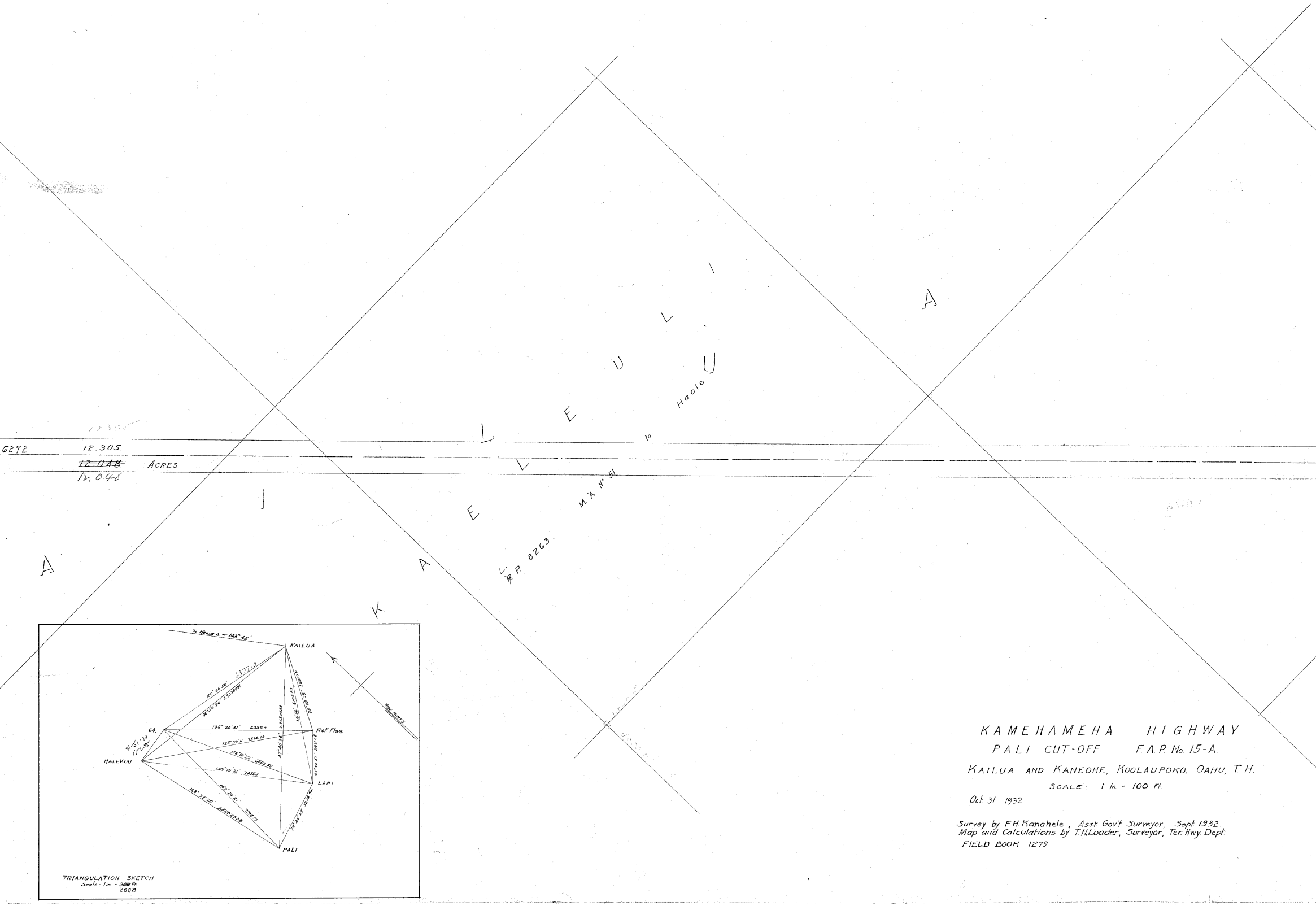
6272
12.305
~~12.048~~ ACRES
12.048
A
I
K
A
E
L
L
E
U
L
I
U
A
to Haole
L. R.P. 8263.
M.A. No 51
To Heeia Δ ← 143° 45'
KAILUA
100° 56' 50" 6377.0
96° 56' 24" 3.9038991
3.9482888
34° 56' 6105.53
28° 28' 38" 3881.04
64.
136° 20' 41" 6389.0
Ref. Flag.
91-51-21
1712.42
HALEKOU
125° 39' 11" 7514.14
156° 01' 22" 6803.55
47° 40' 34"
45° 50' 51" 2991.06
143° 15' 21" 7455.1
LANI
182° 24' 21" 7194.77
168° 39' 26" 3.8502538
72° 25' 29" 3216.96
PALI
TRUE NORTH
TRIANGULATION SKETCH
Scale: 1 in. - ~~200~~ ft.
2000

KAMEHAMEHA HIGHWAY

PALI CUT-OFF F.A.P. No. 15-A.

KAILUA AND KANEOHE, KOOLAUPOKO, OAHU, T.H.
SCALE: 1 In. - 100 Ft.

Oct. 31 1932.

Survey by F.H. Kanahele, Asst. Gov't. Surveyor, Sept. 1932.
Map and Calculations by T.H. Loader, Surveyor, Ter. Hwy. Dept.
FIELD BOOK 1279.

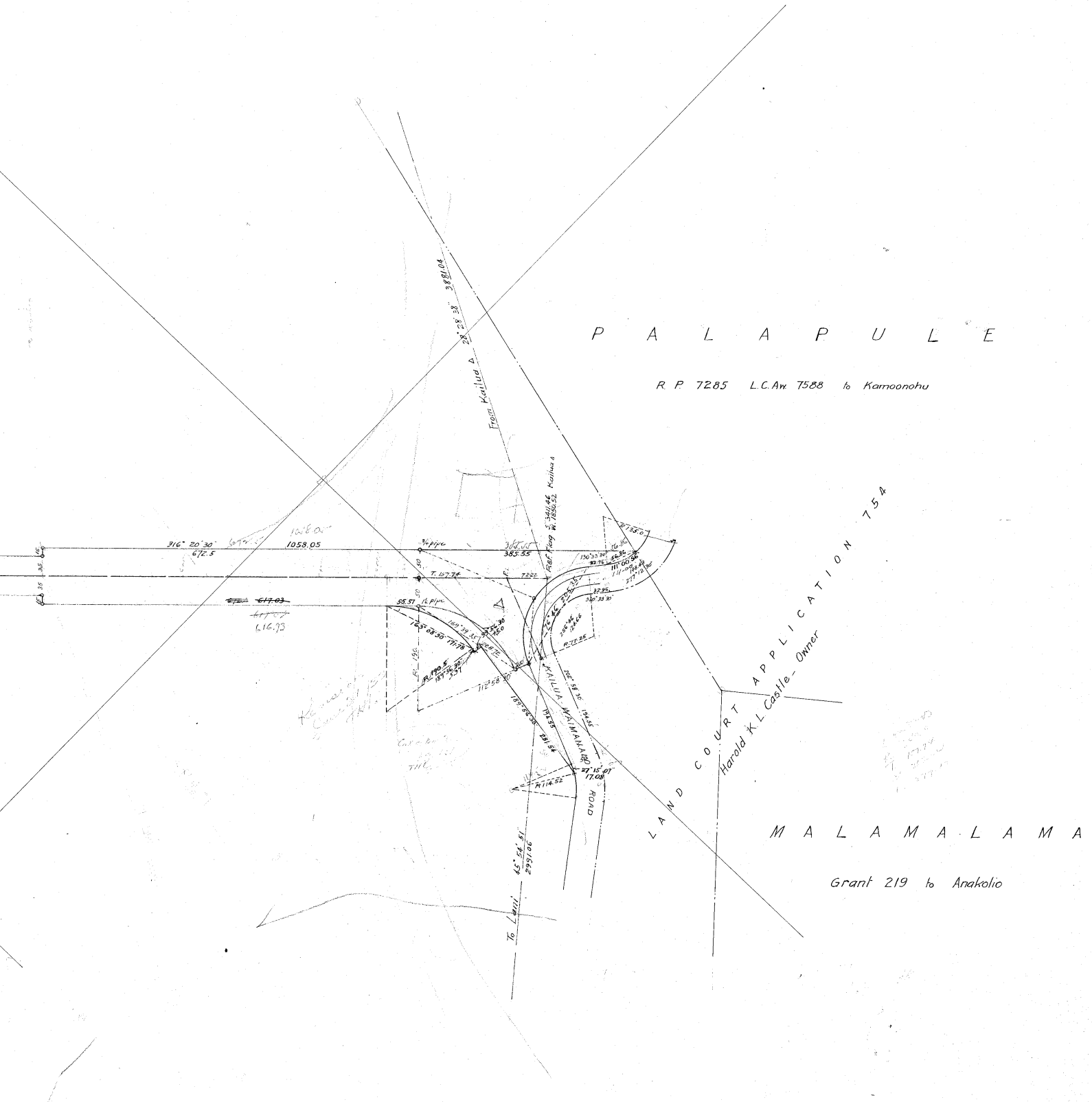
P A L A P U L E
R. P. 7285 L. C. Aw. 7588 to Kamoonohu
M A L A M A L A M A
Grant 219 to Anakolio
LAND COURT APPLICATION 754
Harold K. L. Castle _ Owner
KAILUA - WAIMANALO ROAD
From Kailua Δ 28° 28' 38" 3881.04
To Lani 45° 54' 51" 2991.06
Ref. Flag S. 3411.46 W. 1850.52 Kailua Δ
316° 20' 30" 672.5
1058.05
~~1058.05~~
¾ pipe
~~385.55~~
385.55
T. 157.74
72.22
55.51
½ pipe
~~617.03~~
~~617.07~~
616.93
15
35
35
15
50
50
163° 08' 30" 171.78
169° 39' 35"
99° 56' 30" 45.0
208.72
R. 190.5 189° 56' 30" 5.37
R. 190
112° 58' 30"
189° 56' 30" 281.54
194.55
208° 58' 30" 194.55
25
76° 46'
205.57
256° 46' 124.66
R. 77.25
R. 135.0
16.86
130° 33' 30"
32.96
56.86
111° 00' 56"
111-00
148.49
277° 12' 30"
32.96
310° 33' 30"
27° 15' 07" 17.08
R. 114.52
Δ

Reg Map 2947

CS 13 - Pl. 32