
6000 N
4000 N
15


115-45
KAPUAKE
Grant 2874 Apana to Kaopulupulu

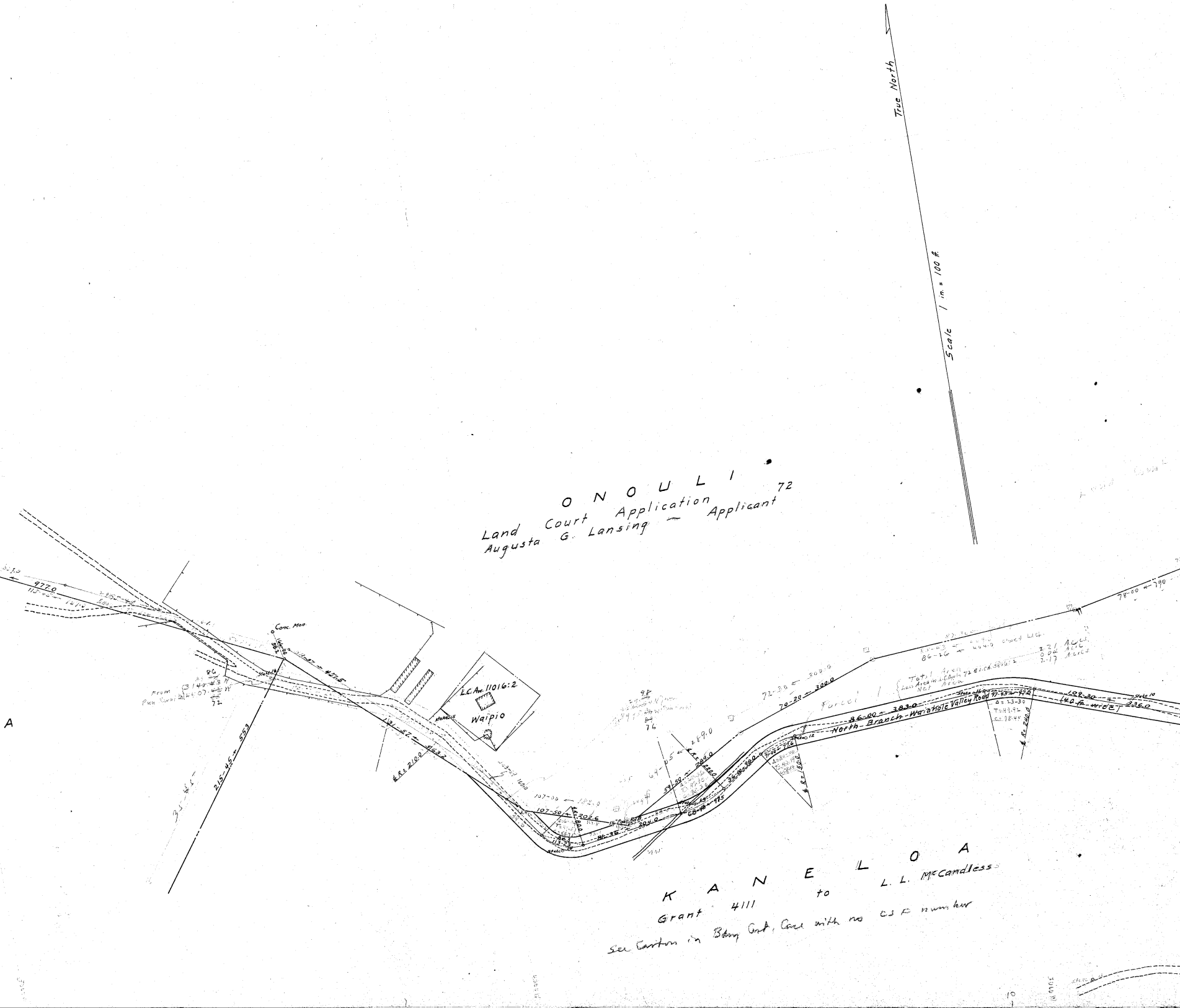
True North
Scale 1 in. = 100 ft.
O N O U L I
Land Court Application 72
Augusta G. Lansing — Applicant
K A N E L O A
Grant 4111 to L. L. McCandless
L.C.Aw. 11016:2
Waipio
A
Conc. Mon.
977.0
215-45 ← 553
131-57 ← 563.2
℄ R = 210.0
107-50 ← 202.6
81-36
204.0
59-50 ← 289.0
68-48 ← 99.5
56-00 ← 98.0
70-20 ← 300.0
72-30 ← 300.0
86-26 ← 464.0
Parcel 1
86-00 ← 383.0
North Branch Waiahole Valley Road
97-43 ← 47.8
109-30 ← 336.0
(40 ft. wide)
Δ = 23-30
T = 49.92
℄ R = 240.0
℄ R = 150.0
78-00 ← 790
Total Area
Less Area in L.C.App. 72
Net Area
2.21 Acres
0.04 Acre
2.17 Acres
98
76
86
72
From
Stake 10
Stake 12
Stake 15

See Carton in Bdry Ord. Case with no CSF number

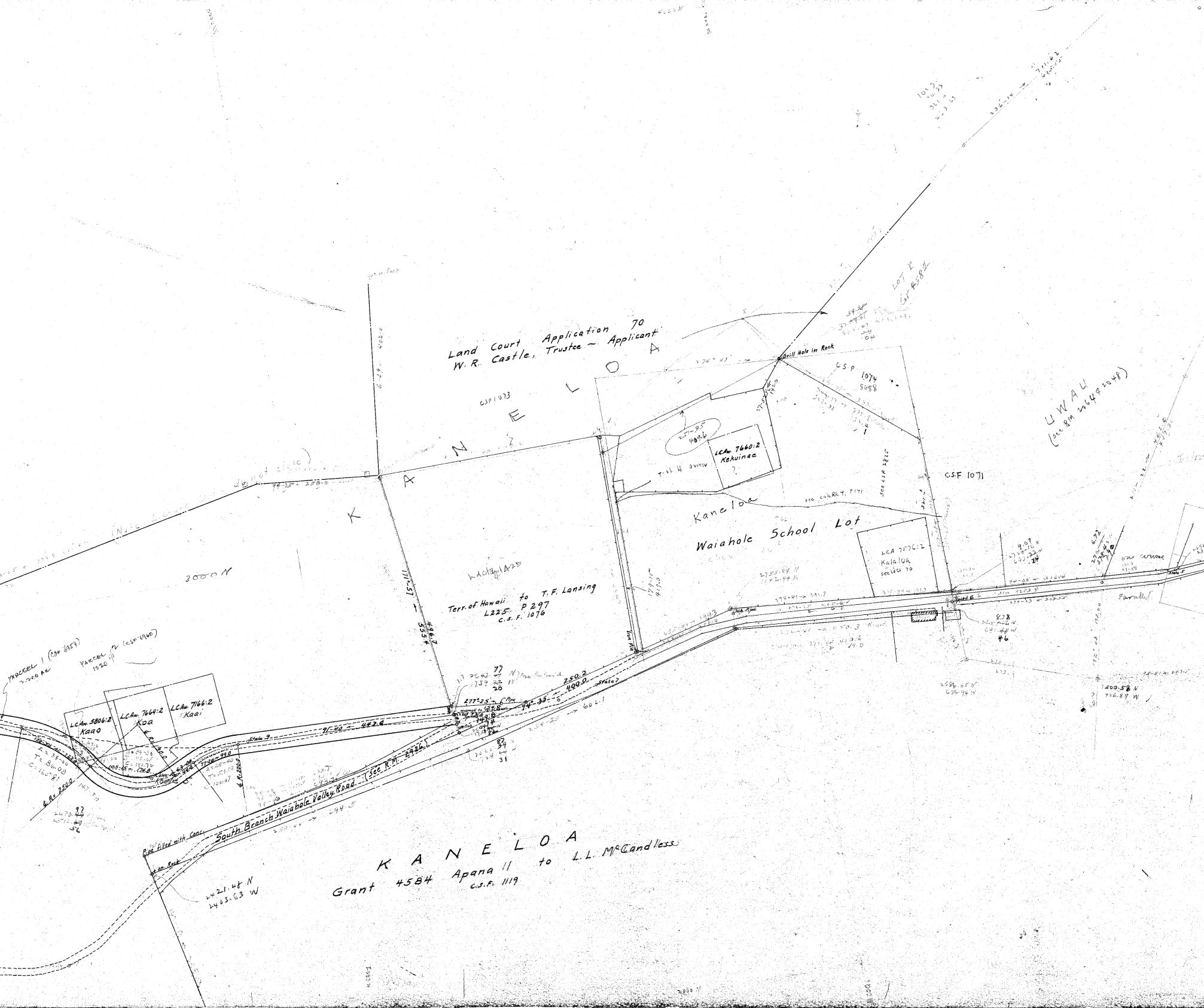
Land Court Application 70
W. R. Castle, Trustee ~ Applicant
K A N E L O A
CSF 1073
Drill Hole in Rock
LOT E
Gr 4584
C.S.F 1074
8688
251-35
409.6
LC.Aw. 7660:2
Kekuinae
?
see C.S.F 2825
C.S.F 1071
UWAU
(see 8M 2064 & 2048)
Kaneloa
Waiahole School Lot
LCA 7176:2
Kalaloa
see LCA 70
3000 N
Terr. of Hawaii to T. F. Lansing
L225 P 297
C.S.F. 1076
111°-57' — 496.7
555.4
Iron Pin
Sch. Pipe
Spike 6
Stake 5
Stake 7
Stake 9
8.78
46
9.07
24
6.72
500.58 N
426.87 W
2586.68 N
686.94 W
250.2
400.0
277°25' 6" Pipe
94°-35'
602.1
91°-40' 442.6
PARCEL 1 (CSF 6959)
PARCEL 2 (CSF 6960)
LC.Aw. 5806:2
Kaao
LC.Aw. 7664:2
Koa
LC.Aw. 7166:2
Kaai
R = 250.0
R = 200.0
T = 86.08
Conc. Post
South Branch Waiahole Valley Road — (See R.M. 2926)
Pipe filled with Conc.
+ on Rock
2421.48 N
2403.63 W
694.5
K A N E L O A
Grant 4584 Apana 11 to L. L. McCandless
C.S.F. 1119

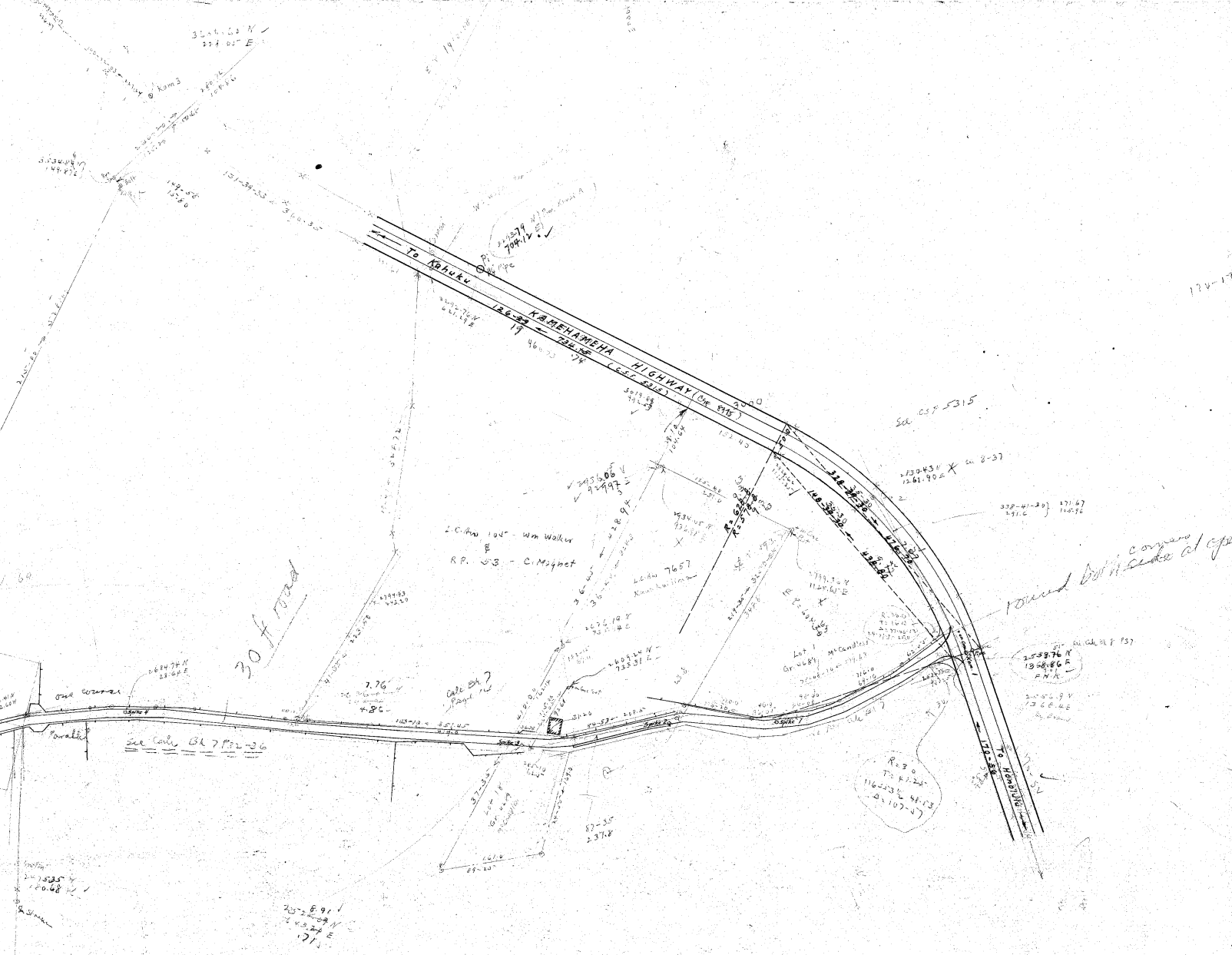
To Kahuku
KAMEHAMEHA HIGHWAY (CSF 8915)
126-29 734.15 (C.S.F. 5315)
To Honolulu
170.58
328-30-30 476.70
148-30-30 438.84
R=628.63
R=578.63
30.00
See CSF 5315
2830.43 N 1261.90 E
2538.76 N 1368.86 E F.H.K.
moved both corners side at junction
L.C.Aw. 1045 - Wm Walker & R.P. 53 - C. Magnet
L.C.Aw. 7657
Lot 1 Gr. 4684 McCandless
30 ft road
See Calc Bk 7 P32-36
Calc Bk 7 Page 14
Spike 1
Spike 2
Spike 3
Spike 4
Pi
Pipe
170-18

Look in Subdivision

72
70 } Revised with
69 } New Road
Desc.

HAWAII TERRITORY SURVEY
Robert D. King ~ Surveyor
PORTION OF NORTH BRANCH OF WAIAHOLE VALLEY ROAD
Through Portion of Grant 4111 to L. L. McCandless
Waiahole, Koolaupoko, Oahu

Scale 1 in. = 100 ft.

Survey and Map by F. H. Kanahele February, 1933
Coordinates referred to Puu Kauai F.B. 1209 & 1279, 1294 + 1322

REG. MAP 2925 CASE 13, P.H. 78