
7250 N
299-20 → 591.0
304-30 73.0
2330.0
286.0
S
E
6797.48 N
11,208.62 W
Sand Shore
CSF 6098
Stake E
Stake E
CSF 5707
7000 N
Present Roadway
6750 N
11,750 W
11,500 W
6,500 N
11,250 W

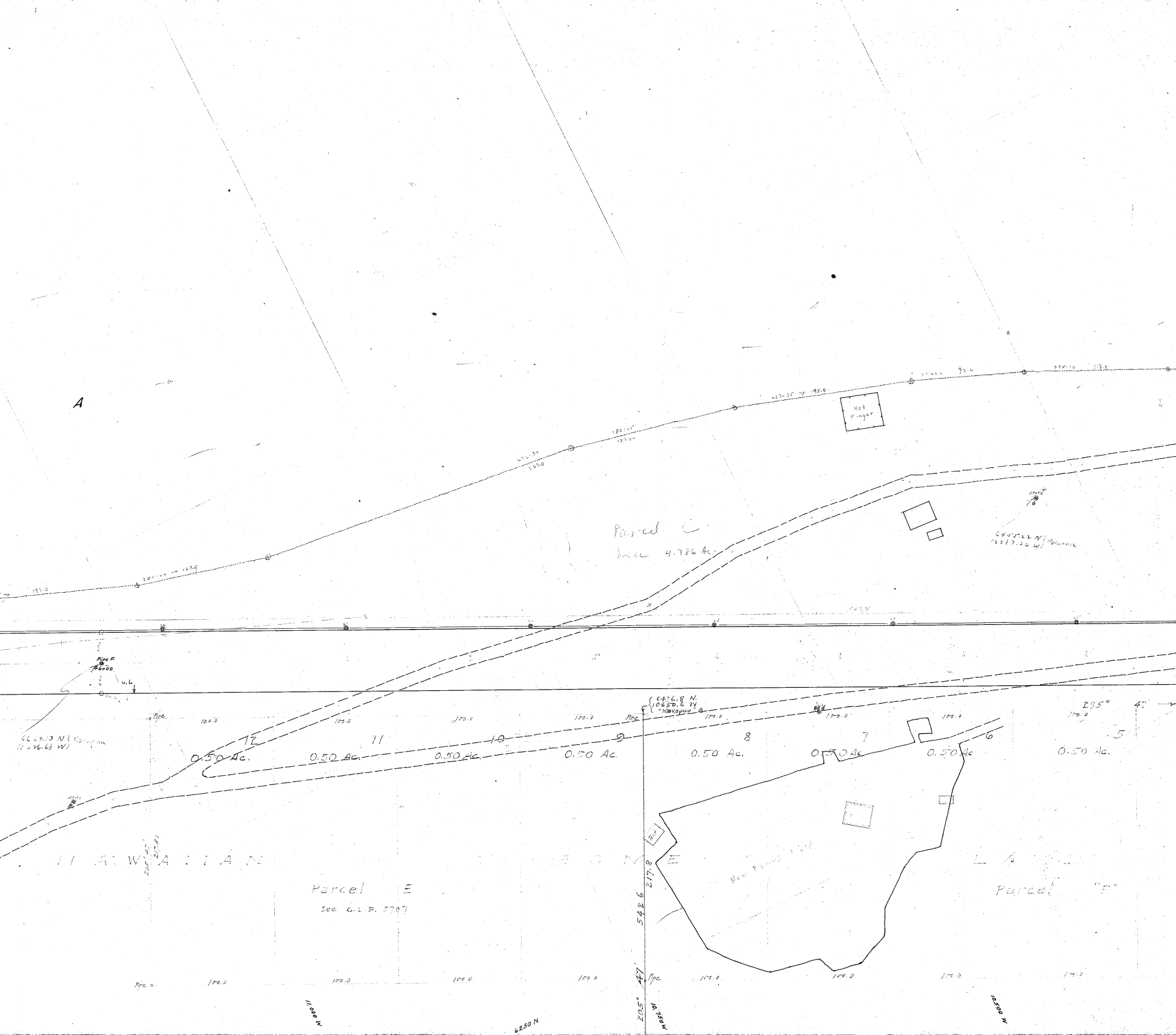
A
Net Hanger
Parcel C
Area 4.786 Ac.
Stake G
6454.22 N
10217.20 W
6609.13 N
11096.68 W
Pipe F
A6+00
0.6
Pipe
100.0
6476.8 N.
10650.6 W
"Nakapuu" A
12
0.50 Ac.
11
0.50 Ac.
10
0.50 Ac.
9
0.50 Ac.
8
0.50 Ac.
7
0.50 Ac.
6
0.50 Ac.
5
0.50 Ac.
295°
47'
H A W A I I A N
H O M E
L A N D
Parcel E
See C.S.F. 5707
Parcel "F"
542.6
217.8
205°
47'
11,000 W
6250 N
10,750 W
10,500 W


Sand Shore
Sea Wall
LOT "R"
Special Sales Agreement
1356
Toshiko Kumagai
11,900 Sq. Ft.
~~(C.S.F. 5659)~~
8283
Gr. 9960 to
Aloha Mystic
Shrine of Hon.
C.S.F. 8660
6270 Sq. Ft.
Geo. Chalmers Jr
(Owner)
Gr. 9975 - Petrie & Chalmers
R.P. 550, L.C.A. 234-Y Ap. 2
Lester Petrie (Owner)
to
Kalāwaia
Lester Petrie
George Chalmers Jr
Trs. Aloha Temple Mystic
(owners)
Grant
Shrine of Honolulu
(Owner)
Deed:-
Petrie & Chalmers
to Terr. of Hawaii
Mar. 3, 1931, Bk. 1107, Pg. 322
7618
C.S.F. 5406
Jacob K. Ordenstein & Wife
(Owners)
Nohokula
Tank
Land
LOT "A"
5540 Sq. Ft.
(C.S.F. 6275)
Gr. 10144
Geo & Edith M. Chalmers.
LOT B-1
5132 Sq. Ft.
(C.S.F. 6276)
~~Gr. 10142~~
Lester Petrie
LOT B-2
6770 Sq. Ft.
(C.S.F. 6277)
~~Gr. 10145~~ Trustees of
Aloha Temple, Mystic
Shrine of Honolulu.
Lot C-1 (C.S.F. 6278)
Gr. 10126 Trs.
2152 Sq. Ft.
Aloha Temple Mystic Shrine of Hon.
LOT C-2 (C.S.F. 6279)
2638.8 Sq. Ft.
Gr. 10145 - Tr. Aloha Temple
Mystic Shrine of Honolulu.
LOT D-1
3084 Sq. Ft. (C.S.F. 6280)
Gr. 10127 J.K. & O.R. Ordenstein
LOT D-2
5020 Sq. Ft. (C.S.F. 6281)
Gr. 10148
J.K. & O.R. Ordenstein
Grant
E
(C.S.F. 5591)
Pipe
H
115° 47'
205° 47'
25° 47'
106° 20'
285° 10'
197° 02'
68.00
70.02
59.50
80.78
101.16
385.5
195.0
198.87
4
3
2
1
0.50 Ac.
0.50 Ac.
0.50 Ac.
0.53 Ac.
460.5
217.8
25° 47'
6000 N
5750 N
6500 N

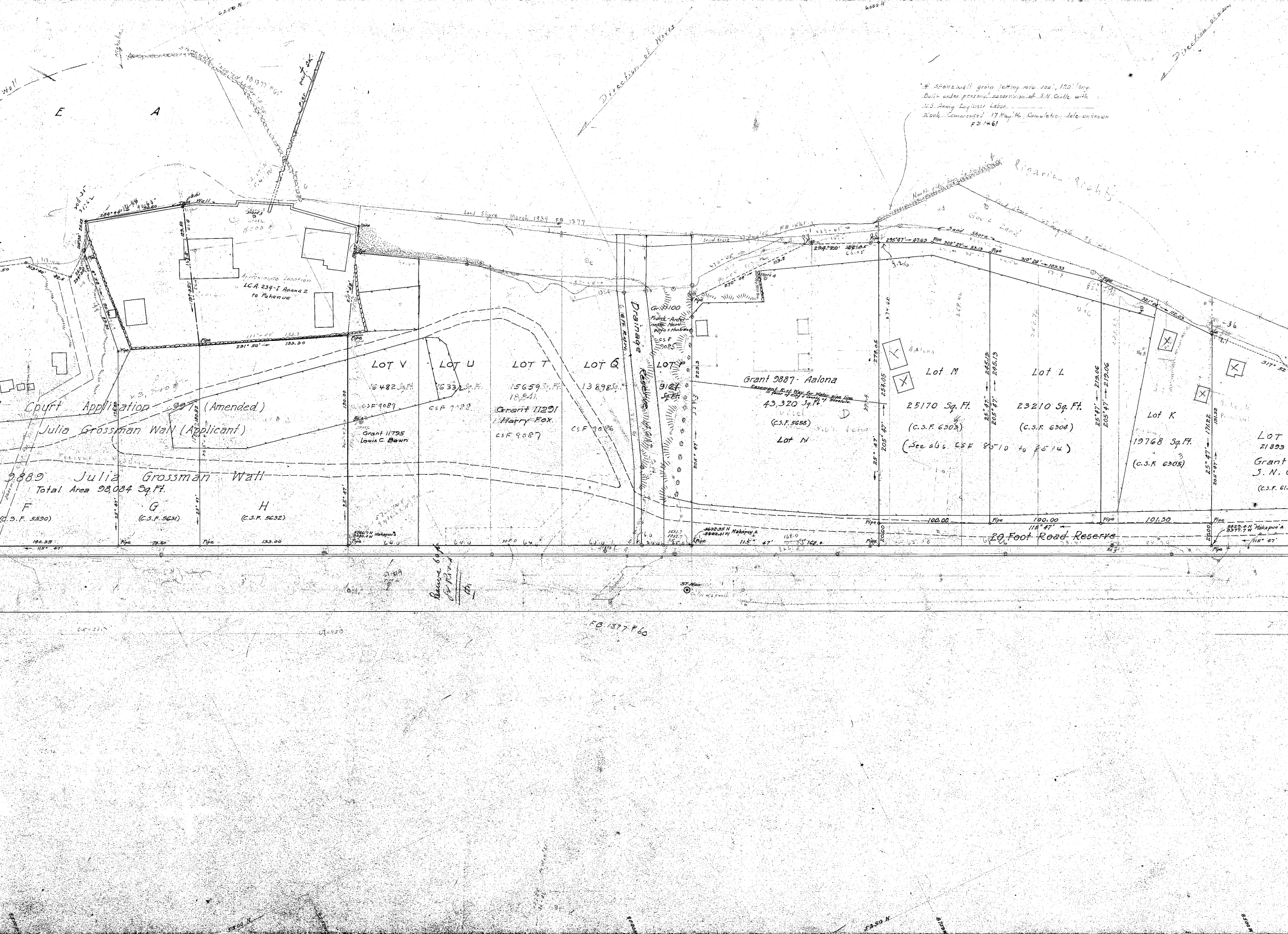

E A
Direction of Waves
Direction of Waves
4' Stonewall groin jetting into sea, 120' long.
Built under personal supervision of S.N. Castle with
U.S. Army Engineer Labor
Work Commenced 17 May '46 Completion date unknown
FB 1461
Sand Shore March 1939 FB 1377
Sand Shore
Riparian Rights
Approximate Location
L.C.A. 234-I Apana 2
to Pahonua
Pipe
291° 50' 133.30
LOT V
16482 Sq. Ft.
CSF 9089
Grant 11795
Louis C. Bown
LOT U
16337 Sq. Ft.
CSF 9088
LOT T
15659 Sq. Ft.
18,841
Grant 11291
Harry Fox
CSF 9087
LOT Q
13898 Sq. Ft.
CSF 9086
Drainage Reserve
Gr. 11100
Frank - Antoinette New
Wife + Husband
CSF 9085
LOT P
9167 Sq. Ft.
Grant 9887 - Aalona
Easement R. of Way for Water pipe line in favor of City & County of Honolulu.
43,320 Sq. Ft.
(C.S.F. 5658)
Lot N
D
Lot M
25170 Sq. Ft.
(C.S.F. 6303)
(See also CSF 8510 to 8514)
Lot L
23210 Sq. Ft.
(C.S.F. 6304)
Lot K
19768 Sq. Ft.
(C.S.F. 6305)
LOT
21893
Grant
S. N. C
(C.S.F. 61
Court Application 997 (Amended)
Julia Grossman Wall (Applicant)
9889 Julia Grossman Wall
Total Area 98,084 Sq. Ft.
F
(C.S.F. 5590)
G
(C.S.F. 5631)
H
(C.S.F. 5632)
140.35
115° 47'
73.60
133.00
100.00
100.00
101.30
115° 47'
20 Foot Road Reserve
Makapuu
ST. Mon.
FB 1377 P 60
6250 N
6000 N
5300 N
5250 N

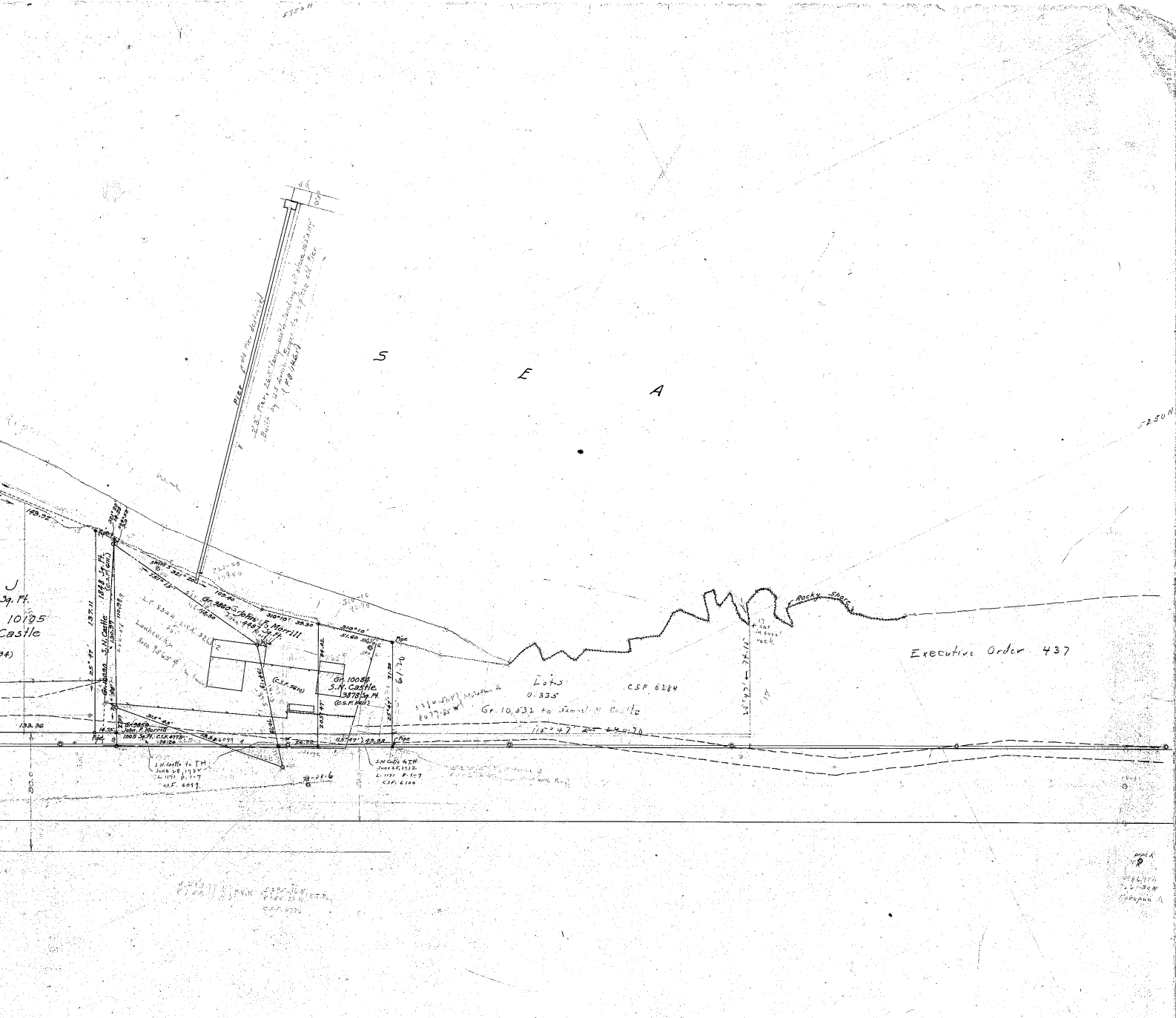
5750 N
5250 N
S E A
Pier
Old Pier destroyed
23' Pier, 265' long with landing at shore 10.3'x11'
Built by U.S. Army Engrs. to replace old Pier
(FB 1461)
J
Sq. Ft.
10105
Castle
143.92
321° 20' 14.28
298° 58' 30.58
Pipe
1848 Sq. Ft. (C.S.F. 6111)
137.11
Gr. 10090 S.N. Castle
130.37
110.98
25° 47'
151° 15'
321° 20'
109.40
Gr. 9860 John F. Morrill
4487 Sq. Ft.
L.P. 8344
Laukeakua
Area 9565 sq. ft.
148.30
310° 10' 39.30
310° 10' 51.60
(C.S.F. 5610)
Gr. 10084
S.N. Castle
3878 Sq. Ft.
(C.S.F. 6611)
84.02
71.20
61.20
205° 47'
25° 47'
133.36
14.75
27.07
Gr. 9859
John F. Morrill
1005 Sq. Ft. C.S.F. 4775
315° 43'
74.24
6099
26.22
115° 47' 43.38
Pipe
S.N. Castle to T.H.
June 28, 1932
L. 1171 P. 1-7
C.S.F. 6099
S.N. Castle to T.H.
June 28, 1932
L. 1171 P. 1-7
C.S.F. 6100
78-88.6
80.0
Lots
0.335
C.S.F. 6284
Gr. 10,532 to Samuel N. Castle
115° 47' 2 440.70
8077.85 W
25° 47' 74.15
cut in coral rock
Rocky Shore
Executive Order 437
Pipe

133.36
14.75
148.11

WAIMANALO BEACH

~~Waimanalo, Oahu~~

Sheet No. 2 2

Scale 1in = 40ft.

Survey by F.H.K. Sept. 1928

Reg. Map No. 2833

REG. MAP NO. 2833

5000 N

8250 W

8000 W

Waimanalo Beach
Sta. 37+00 to Sta. 83+30

Data FB 1158 C.S.F. 3406
4773
4772
Lot 2 FB 264