

HAWAIIAN GOVERNMENT SURVEY

W.D.ALEXANDER — SURVEYOR GENERAL

PAUOA VALLEY

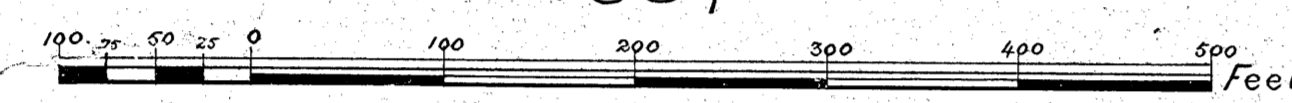
UPPER SECTION

KONA OAHU

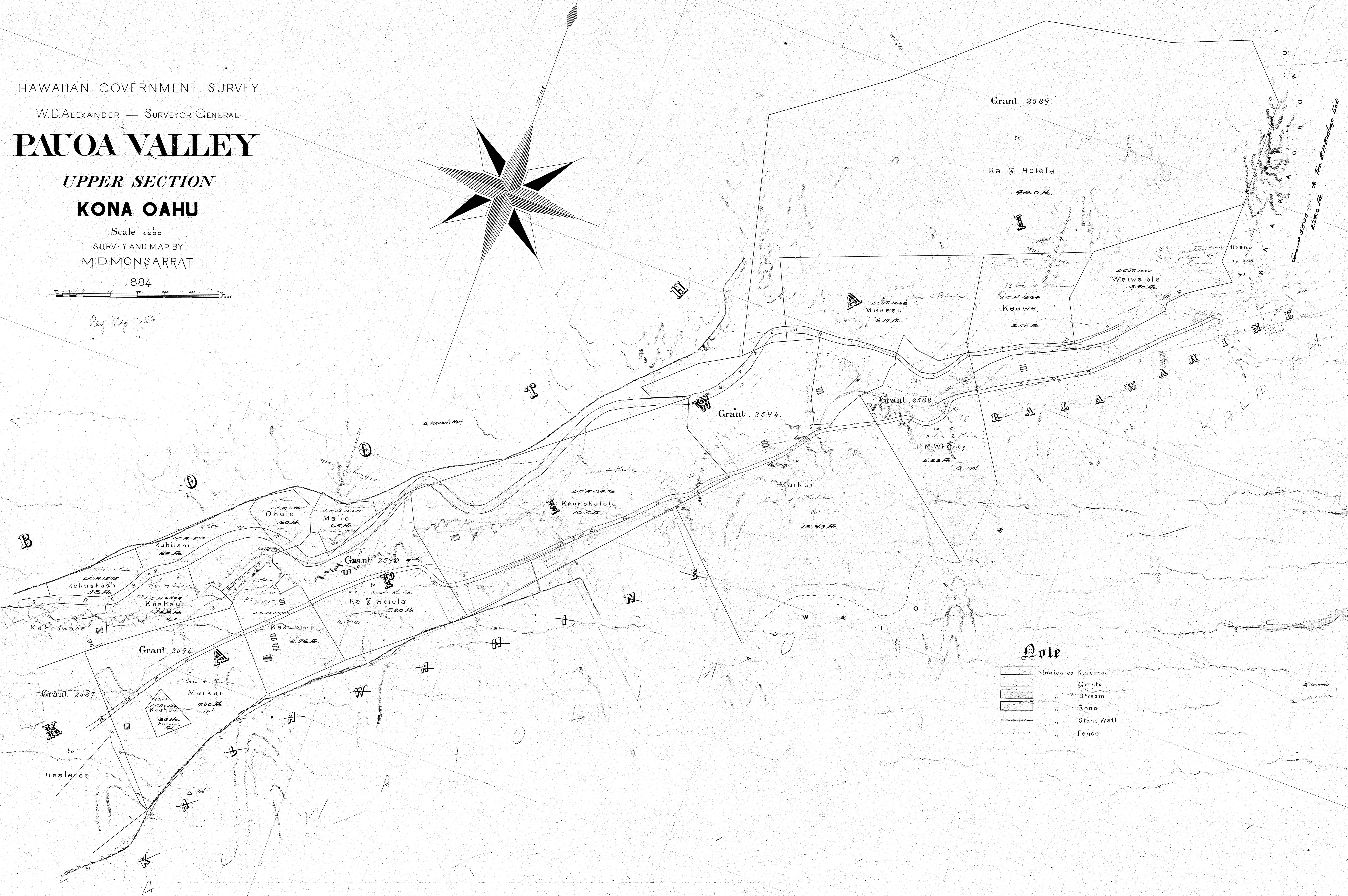

Scale 1250

SURVEY AND MAP BY
M.D. MONSARRAT

1884



Ref. Map 1250



Note

| | |
|--|-------------------|
| | Indicates Kuleana |
| | Grants |
| | Stream |
| | Road |
| | Stone Wall |
| | Fence |