

**This volume was donated to LLMC
to enrich its on-line offerings and
for purposes of long-term preservation by**

Hawaii State Archives

This volume contains handwritten text that may be partially illegible due to age, penmanship, or deterioration of the medium. LLMC has scanned the material in the same format and page order in which it is maintained in the Hawaii State Archives.

The Index of this Volume & Award Book

Number	Names	Page	Number	Names	Page	Number	Names	Page
A			7161	Salua	335	H		
10554	Aea	14	94116	Sala	337	8117	Honokoa	7
11070	"	44	8165 ^B	Saukea	377	9854	Huwahewa	16
5333	Anakalea	73	2565	Shunmai	487	9212 ^B	Hulehewa	41
8010	Aiakala	93	11573	Inui	531	9856	Hokukuu	12
6511	Aiai	146	7386	I	551	5379	Holoka	50
1751	Aea	168	4272	Ihu	610	5392	Huluhulu	58
3216	Ahuai	"	4279	Ia	562	4009	Hokii	87
6749	Aholehua	171	1571	Ikele	616	8256	Hohioa	90
4851	Aoao	186	10513	I	755	8130	Halukui	129
8033	Akarle	268	O			6373	Honakui	134
6145 ^H	Aua	276				8104	Haaahonahua	163
6511	Aiai	283				4008	Haula	176
7383 ^B	Aina	286	3782	Opunui	70	4841	Haluabani	190
1938 ^E	Aue	320	3384 ^B	Oke	99	6818	Huluhulu	193
9443	Ahoma	326	11626	Opunui	130	6082	Hoale	215
6750	Awahua	338	1803	Ohia	165	1613 ^B	Hoopun	228
8045	Anadarea	340	10029	Opole	213	7390 ^B	Huanemo	262
9893	Apela	350	6831	Ooi	214	3892	Hilo	287
3772	Mapai	370	2960	Oleloa J.	454	6145 ^u	Holee	288
8023	Aua	431	3232	Ohakee	465	9019	Halehua	300
8037	Ami	454	2505	Ohuki	507	9478	Homa	310
451	Apiki	483	8966 ^B	Opunui	553	9768 ^C	Homu	314
3222	Aiimakahani	485	10572	Ohuavai	587	8148	Huwahewa	325
3221	Ahi	490	3787	Ohu	596	8119	Huu	342
101 ^D	Ahahi	579	11276	Ohio	726	7209	Hauwea	345
3754	Aukai	550	U			7492	Haa	351
4541	Aarona	566				8158	Holau	355
6511	Aiai	578				5380	Hulu	361
238 ^S	Ailaau	604				5829 ^E	Huole	364
11065	Mahipa	681				7719	Huaia	"
6503	Apiki	710	10914	Uluhoni	32	3139	Huapuu	367
5369	Ainua	713	6649	Uuwai	134	7719	Huapuu	376
C			1187 ^C	Uluhoni	183	8191	Hilo	379
10059	Cualiko	4	6094	Umuimi	251	9457 ^F	Huluhulu	383
6761	Chu	174	6649	Uuwai	281	9718 ^E	Huluhui	389
9501	Clemakule	389	1950	Upepe	297	4605	Huakaw	394
3257 ^B	Chu	560	3210	Uu	473	7173	Hohio	415
11255	Cyera	686	10939	"	516	2315	Halekii	420
2500	Chupili	709	4531	Ula	535	236 ^B	Huwahauke	457
823	Cikakalaka	738	3750	Uuele	551	3254	Honua I	463
1828	Cualoa	749	10938	Upai	570	418	Hualaloni	481
S			6650	Uia	579	3256	Heslowa	483
6702	Seia	135	6648	Uonaele	580	3529	Hona	486
4876	Soame Si	154	3751	Uaiakolo	642	3253	Hoina	493
6510	Shua	189	3747	Upai	653	3978	Hona	502
6842	I	201	11258	Uhu	693	8192	Hoklapa	505
5966	Shule	222	10905	Uueku	694	5642 ^B	Hihia	510
	Aimakakoa	251	2541	Uka	697	8102	Huapukui	531
			6655	Ulani	709	3976	Honuu	541
			2261	Uluhau	748	238 ^G	Hulehewa	603
						3972	Huluhui	637
						8105	Hakule	"
						6531	Hulimoi	673
						1 ^M	Haka	677
						11244	Hulihua	"
						8178	Hoe	711

The Index of this Volume & Award Book

Number	Names	Page	Number	Names	Page	Number	Names	Page
11261	Kaaleaau	119	3905	Kali'aa	59	4989	Kaule	140
11264	Kulumanu	121	8365	Kaluwa	61	6370	Kaawa	141
11268	Kuwakua	123	8365	Kapua	62	5195	Kukua	142
5106	Kiku	130	5276	Kaai	63	6358	Kawelo	143
1744	Kakuole	142	4274	Kuamea	64	6354	Keawe	144
			5238	Kalahauka	68	6357	Kalo	147
			4389	Keoniu	72	6366	Kuku	149
			4438	Kameke	73	6363	Kailiala	150
			4287	Kalaakalohe	74	2129	Kawaa	"
			4064	Kaawa	"	1825	Kuwa	151
			4442	Kapu	75		Kapule	154
			4296	Kawaihii	76	1737	Kapale	"
11038	Kuula Samuela	1	4282	Kane	"	1792	Koahu	157
7666 ^C	Kumaihu	2	2122	Kaale	"	2387	Kuilei	158
9248	Ku	4	5626	Kachukalamea	78	2389	Kamohiwa	"
8976	Kalimakofu	5	2413	Kiwiiki	80	2124	Kaiwi	159
8972	Kaluwakua	6	2654	Kakalawai	81	1782	Kahope	"
8977	Kauikamoku	8	2423	Kapuhelani	82	1791	Kuaka	161
8975	Kamukua	"	4429	Kaua	83		Kaheana	"
8762	Kawainui	10	4278	Kuahuwa	85	2366	Kakamu	162
7557	Kalapuna	11	3481	Kihe	86	2365	Kaikuli	"
7691	Kaluahe	13	4389	Kahokola	87	1617	Kenar	163
7693	Kauikalo	14	11088	Kui	89	2678	Kaiakuli	164
4855	Kaukaai	15	3593	Kanubaka	91	5626	Kauwahikaua	166
9225 ^B	Keawe	16	3167	Kaalili	98	3100	Kupanihi	167
8758	Kaiolani	17	3383 ^B	Kaupua	104	2355	Kehea	"
8360	Kanikoa	18	4405 ^E	Kaakauhema	105	1790	Kaina	169
9091	Kepua	"	" J	Kekehuwa	"	2083	Kahiloahe	170
8790	Kakanui	19	" C	Keeka	107	3415 ^B	Kaahu	172
8793	Kalanawakine	21	" K	Keekahuna	108	5069	Keakoloa	"
8794	Kakaku	22	" L	Kaweloheli	"	4176	Kumemanaole	173
9167	Kamaia	23	" S	Kahuwaa	109	8902	Kanalu	"
8793 ^B	Kahelamat	24	" Y	Kapo	110	4945	Keekahuna	174
8792	Kapuhonua	25	" N	Kaaukelihonua	111	4946	Kupau	176
9204	Kapuwaa	26	4965	Keekahuna	112	8903	Keawepoole	177
8979	Keepa	"	6510 ^C	Kalama	114	8913	Kapule	178
8792	Kaua	27	4284 ^E	Kapuihii	116	8912	Kae	"
8760 ^B	Kahuakainui	28	4405 ^C	Kaaihuni	118	181 ^B	Koa	"
7666 ^B	Kalaikahuna	"	" H	Keahi	119	4823	Kaalepo	180
8760 ^E	Kau	29	4284 ^C	Kaniwaiole	120	8632	Keawe	"
7626 ^B	Kailimakule	30	4952	Kachamae	121	4821	Keekai	181
8760 ^E	Kakakohe	"	6360	Kauhikanamu	124	7937	Kukuaui	184
9225 ^B	Keawe	31	9103	Kahala	126	7899	Kupue	185
9125	Kaua	32	8923	Kawaiumi	127	4931	Kaakaua	"
9857	Kaianui	33	6362	Kahaalekahu	128	4945	Keaulana	187
8760	Kaawa	"	8926	Kaumuhipuka	"	6179	Kalama	188
9088	Kapua	36	8925	Kino	130	5172	Kaulani	"
8973	Kauipuni	"	5053	Kunaku	131	5178	Kapule	189
9286	Kauliawa	39	9105	Kaakaua	132	6724	Kahukulani	191
9086	Kahoponui	"	6253 ^B	Kauhainalu	133	4668 ^C	Kaheanani	"
9172	Kuaha	43	8965	Kuku	"	" D	Kahaalekahu	192
8532	Kaiwi	"	5070	Kahaukapu	135	4838	Kaihe	193
9195	Kanekaiua	44	9106	Kanikomole	136	5668 ^B	Keekahuna aie	196
5452	Kaluhianhee	51	6355	Kekea	137	3837 ^B	Kaohimau	"
5392	Kawahine	"	9090	Kauwa	138	670 ^B	Kaikaala	197
5421, 4142	Keekahuna	52	5095	Keekahuna	"	" BB	Kao	"
5459	Kuhuwaimakalani	"	6367	Kauipuhia	138	" DD	Kaumama	198
4128	Kaianui	53	6364	Kahaluu	"	" NN	Kuke	201
3969	Kahaleole	55	4950	Kamekua	140	3432 ^B	Kanililepo	202
4137 ^B	Kaunohimaka	57						

The Index of this Volume of Award Books

Number	Names	Page	Number	Names	Page	Number	Names	Page
3131 ^B	Kauwa	205	6148 ^F	Kahoonioniolo	270	5691	Kamau	328
3434 ^B	Kauakawa	206	10011	Kanakeleia	271	5686	Keanu	"
10033 ^B	Kukaloloua	208	10038	Kaiole	272	9402	Kailiakaale	"
10052	Kuakaulu	209	4288 ^B	Kuhalekai	"	5244 & 7352	Kalaikuaiva	329
6815	Kauwi	211	6145 ^D	Kolaukaula	274	8157 ^B	Kalamoia	330
8556	Kaauwaeaina	212	7250	Kaahupahao	276	5554	Kaawekelehu	"
6833	Kaiaai	215	7389	Keuwiwi	277	9430	Kame	"
6821	Kuheloa	217	6360	Kauhikamance	280	4396	Kekipi	331
6820	Kanohookahi	"	6253 & 6342	Kauhainalu	"	9241	Kaioma	332
6828	Keamo	218	6373	Kunakai	"	9243	Kalaikoa	333
6832	Keia	"	6355	Kokia	281	9160	Kanu	"
6822	Kahukilani	220	6361	Kakalekii	"	9238	Kahohanoano	334
3719 ^B	Kalaihoa	223	4950	Kanakuia	282	7909	Kanale	"
6817	Kawaihoa	"	6370	Kaawa	"	9415	Kaaloakauhi	"
5532	Kuhelani	225	6354	Keuwe	"	9426	Kalimakaou	335
9245	Kau	"	6357	Kaleo	283	8951	Kuikai	339
7799	Kaha	226	7397	Kekalo	"	8948	Kahinalua	"
7395	Keohokumu	"	6145 ²	Keuii M.	284	8540	Kanu	341
5771	Kanekolu	229	5760	Kaalala	285	8543	Kahohanoano	"
5728	Kanekamehale	231	5618	Kuanoni	288	9497	Kahi	342
7364	Kepaliwahua	230	5827	Kapoi	291	8215 ^B	Kiekie	343
7365	Keohaeae	232	6145 ^S	Kaawe	292	8059	Kukuolewaiwi	344
9700	Kaaukelemoku	233	5761	Kamakaifuoa	"	8952	Keuehiku	"
5671 ^B	Kanehewaheua	"	7381	Kaavaa	"	9876	Kame	346
5632	Keikihookama	234	5129	Kimo	295	9101	Kaleohono S.	347
5642	Kokuahine	235	3570	Kaauonoa	"	9194	Kalele	349
5672	Kahalelakahole	"	4288	Kaunohi	"	4493	Kaaukai	349
5831	Kaewa	236	4055	Kaukahu	296	7494	Kakaula	"
5695	Kauliki	"	9670	Kuala	301	9891	Kaloua	350
5694	Kawakoeke	237	4301	Kamakani	303	7031	Kamahia	351
5688	Keloua	"	8653	Kikapi	304	7493	Kamaka	352
5678	Kauwale	238	6147 ^K	Kauli	"	9699	Kahiamoe	"
5677	Kauwa	"	" ^P	Kawana	306	7024	Kahuami	354
5673	Kamalo	239	8530	Kawaiti	307	7023	Kaipuala	355
5635 ^{qf}	Kauwa	240	7219	Kaliae	"	7015	Kauha	"
5688 ^B	Kamelei	241	6998	Kanahia	308	9494	Kamailikapu	356
3444 ^B	Kapihe	242	218 ^B	Kaauana	310	8776	Keueamahi	"
3445 ^B	Kahamami	"	9474	Kapiho	311	8870	Kaloua	357
3443 ^B	Kuia	244	6931	Kaaitiolo	312	7208	Kurahaw	"
3440 ^B	Kahuahinu	245	219 ^B	Kanekaiole	318	7779	Kalilikii	358
5635 ^E	Keomano	246	6979	Kanukahi	315	1107	Kauia	359
5831 ^B	Kanala	247	611 ^B & 7295	Kelewa	316	8795	Kelou	"
5676	Keliahue	"	216 ^B	Kanekahu	318	5829 ^E	Kauehena	362
2845	Kekahuna	253	7286	Kilaulani	317	" ^D	Kaauahema	363
1291 ^B	Kiiofuku	254	5144	Kaloua	319	8573	Kalilikia	366
3395 ^B	Kona	255	9769 ^B	Kanaiwa 1	320	8817	Kanakaale	368
9147	Kamakauii	256	" ^C	Kanahoa	322	8546	Kaauia	369
4241 ^B	Kohan	257	8529	Kaana	323	8657	Kikou	370
845	Kukahiko	258	7001 ^D	Kawelo	"	5714	Kalimakula	371
886	Kahakuai	259	7083	Kauha	324	9455	Keuii	371
916	Kama	"	7469	Kanipa	"	8449	Kanipa	371
848	Kapule	260	7355	Kauaimi	"	9720	Kalawa-kahi	371
5846	Kalou	264	7343	Kalaihenua	325	9718	Kahianani	378
8597	Kanwana	"	5105	Kahaiola	325	9873 ^B	Kahumanoa	"
1598	Keku 2	265	7470	Keawe	326	1712	Kaauai 2	380
5655	Kaka	"	7074	Kamewahilani	"	6408 & 5124	Kalaitini	"
1450	Koa	267	7241 ^B	Kulama	327	477 ^E	Kilifio	"
6146 ^P	Kahui	269	3437	Kalouli	"	6994	Kauiwaiwai	"
" ^J	Kaupuna	"						

The Index of this Volume 7 Award Book

Number	Names	Page	Number	Names	Page	Number	Names	Page
7115	Tekeuani	383	5054	Kaiwikaola	411	4197+8201	Kamohu	516
9571	Kihikohimaua	384	7784	Kahakimo	442	5005 B	Kaha	519
6942	Keeka	"	5067	Kalana	443	8906	Kaho	520
1050	Kaikai	385	24112	Kaia	"	4893	Kamai	521
7062	Koki	386	7441	Keatua	444	5008 B	Kawaapalo	522
9873	Kouirino	"	4856	Kaihu	"	4988	Kamakauai	523
9719	Kawaiama	387	2143 B	Kanabaku	445	5005 B	Kaha	524
9721	Kawekahi	"	2305	Kiiteki	446	8946	Kaaka	525
7775	Kapuli	388	4848	Kuluhua	447	7351	Kahuanui	526
9453 B	Kaama	"	7785	Kinolau	448	7701	Kaumaka 2	528
7060	Kaahohi	390	2395	Kaiti	450	7004	Kauwahi	529
347	Kaakahu	393	4155	Kikaulu	451	9571	Kalaka	"
1550	Kailimole	394	2611	Kikui	"	3087 B	Kahakula	530
3409	Kaawe	395	2397	Kaulili	452	136 B	Kapano	"
3459	Kamaahala	396	5262	Kulike	453	8908	Kahapalo	531
7061	Kakula	397	4076	Komakaua	454	5075	Kamoku	533
6146 B	Kikui	398	9194+9123	Kahwana	456	11056	Kamaoha	"
6145 B	Kaawe	"	235 B	Kaulikamakani	"	164 B	Kaia	538
4508 B	Kanamaali	399	11024.9040+9656	Kapapahu S. Kaulapuni	459	1144 B	Kaavao	539
6145 B	Kaha	399	235 B	Kapuaia	460	143 B	Kawaha	542
9637	Kamaiaia	400	3475	Kanaka	461	6940	Kameakua	543
1148 J	Kanakahaku	"	3531	Kamaka	464	7202	Kauhau	544
738	Kulakaha	402	3494+5469	Kakua	465	8797	Kaamaa	548
7168	Kaili	403	1171	Kalaka	466	8904	Kao	"
10800	Kamamaka III	404	8314	Kakipi	468	240 C	Kalaka	550
1326	Kamama	"	3491	Kapua	469	4197+8201	Kamoku	552
1765	Kahikaia, Kamali	405	3477	Kaulaha	470	3096	Kakio	554
1030	Kanama S.P.	407	2436	Kahaki	471	2077	Kamaka	556
5776	Kanama	408	457	Kawaili	474	3525	Kalaka	"
7472	Kanama	409	4461	Kaua	475	11222	Kapahu	557
7474	Kanama	410	3495	Kawahi	476	3759 B	Kaiti	558
5777	Kapua	411	1130	Kaula	"	5204	Kalama 2	559
5726	Kamaka	"	400	Kanaka	477	7688	Kaula	561
5610	Kalama	412	3492	Kakua	480	5169	Kupahi	564
5665	Keaweia	414	3477	Kakua	"	5798	Kupea	566
9602	Kahipolani	415	3489	Kauwahi	484	5010	Kauwahi	568
442	Kahimua	416	3465	Kapanui	488	5012	Kahanaui	"
1855	Kapuaapilau	418	6469	Kanahimaka	"	6344	Kanawahi	570
2900 J	Kahi J.	"	125	Kawaha	"	4901	Kawaila	572
6627	Kahulilau	421	1378	Kupe	491	5782	Kahikike	573
4104 W	Kahina	420	3498	Kahawai	492	5070	Kahakapu	574
9828+7770	Kaha	422	3502	Kaua	"	4980	Kanaka	576
7956	Kahanaui	"	8459	Kemi	493	9090	Kanaka	"
8515	Koni Awa	423	3467	Kakua	494	5795	Kakua	576
1515	Kahikaha	424	2435	Kaula	497	6366	Kaku	577
1536	Kanakaui	427	3487	Kauhine	498	6521 B	Kahakana	578
1241	Kahakaha	428	3536	Kakua	500	181 B	Ka	580
6181 C	Kahani	429	2155	Kaawa	"	8632	Keawe	581
1408	Kaua	430	3188	Keala & Kupaunui	501	177 B	Kahakaha	582
2076	Kaua	"	3530	Keahi	502	4957	Kaula	"
1825	Kaua	433	4450	Kapanui	504	4947	Kahiko	585
1436	Kalipapua	"	2291 2591 3590 6365	Kanaka	506	8963	Kanaka	586
1267	Kawahi	434	3535	Kapua	508	8961	Kanaka	589
1367	Kanaka	435	156 B	Kawahi	509	8962	Kahiko	591
5064 B	Kanawahi	436	158 B	Kia	513	8601	Kame & Kule	592
4289	Kanaka	438	6364	Kaula	514	9836	Kanawahi	593
450	Kahiko	"	4160	Kakua	515	11234	Kahana	"
470	Kahikaha	439	4125 & 4119	Kakua				

The Index of this Volume of Award Books

Number	Names	Page	Number	Names	Page	Number	Names	Page
11234	Keala	595	2105	Kala	700			
6289	Kanelesle	598	2388	Kamaka	701			
6290	Kapopule	599	2427	Kanakahou	703	9996	Lehoula	38
4161	Kanakaale	600	2466	Kahula	"	9214 ^B	Lanwaniko	40
6288	Kialohanui	601	2398	Kinohua	704	5459	Lalahile	48
1871	Kaluomano L.	606	9021	Kamai	706	3805	Lauhoe	71
161 ^B	Kauhi	"	8655	Kahoopaki	708	440	Lupo	106
8921	Kenui	608	6417	Kai	709	6690	Lolo	123
5185	Kinakaale	611	5267	Kauhiahua	711	6689	Lokomakai	124
5137	Kahukahukai	615	5427	Kalani	712	3262	Lohiau	158
4519	Kaanaana	619	7218	Kaneapua	714		Lulea	160
5132	Kaouli	624	9783	Kahiki	715	2545	Lani	165
4973	Kaili	626	7012 + 7280	Kahumanui	"	6827	Lampahulu	212
141 ^B	Kalia	628	7014	Keohouli	717	9946	Lono	232
240 ^B	Kainapanu	630	4934	Kamehu	718	907	Luana	260
4169	Kaki	631	11273	Kawinikoa	724	1699	Lileipa	"
4092	Kalua	632	2375	Kamui	730	4698	Laelua	274
4177	Kualuau	635	8987	Kamaka	731	6690	Lolo	279
4078	Kahiau	636	1000	Kaili J.	733	6145 ^D	Leonui	290
5136	Kaha	639	7788	Kahalua	734	9673	Lonoaea	301
4186	Kihopoua	640	2288	Kau	"	9633	Lai ao	391
4985	Keaki	641	5051 ^B	Kelilawaia	735	6004	Lapaula	402
4201	Kaholo	643	6773 ^B	Kawahakaia	736	6145 ^E	Lopa	413
4090	Kanakahi	646	542	Kekapa	737	41105 ^{LL}	Lampahulu	477
11085	Kekouai	647	10157 ^B	Kekahu	738	6688	Lawa	455
138 ^B	Kawai	648	3183	Kalahouka	746	3261	Leiki	462
4821	Kikoi	649	8984	Kuikanoa	741	11217	Lili	"
147 ^B	Kainiki	650	5261	Kikipi	743	1451	Lili	478
150 ^B	Kamuanui	654	2863	Kauaikapiki	"	5114	Lumilani	483
8936	Kuheloa	655	3130	Kamako	"	5011	Lai	509
11232	Kauwe	594	2180	Kapohi	744	7687	Lauelawe	540
6375	Kahapuu	656	2216	Kaohi	746	3799	Lono	595
6302	Kahalekankau	657	4294 ^B	Kataweaumoku	747	1686	Laonui	597
9381	Kameahoua	656	8988	Kauhi	751	9990	Lolo	602
5072	Kapu	658	4668 ^B	Kamealani	752	7685 ^B	Laha	609
1927	Kauahouali	"	4510	Kalaninakalii	753	6691	Lili	620
8629	Kaapa	659	966	Kanakaaukai	753	4683	Limakoni	645
7161	Kamuhua	660	970	Kali	754	11256	Lonoaea	689
7151	Kanuwakua	671	8986	Kawaha	756	11275	Lili	72
8574	Keaka	674	5579	Kahapapa	756	11281	Lilia	77
7025	Kani	"	4995	Keaka	757	8986 ^B	Lohana	75
7009	Kuolopana	675	5218	Kamakahiki	758			
7030	Kapu	"	964	Kahikona	759			
4353	Kaumualii	676	11296	Kauaa	"			
1125	Kaumua	678	967	Kalawa	760			
11247	Kekea	680	4907	Keawa	"			
11248	Keelanui	682	1986	Kaumakauka	761			
11249	Kamakahi	"	9028	Keke	762	1008	Moetuki	4
11250	Kahamoku	683	8816	Kalaula	763	10119	Mahoe	7
5567	Kapehi	684	9027	Kapuu	"	10112	Mama	15
11253	Konai	685	10708	Kaupoua	764	7721	Makaha	20
6807	Kapana	687				10190	Makua	"
5262	Keelike	690				11093	Manu	24
4165	Keelike	"				10115	Makuaale	29
11259	Keelike	691				10294	Makapoua	34
2430	Keelike	693				10073	Makaha	31
2415	Kahou	694				7733	Moa	
5129	Kaumana	699				5459	Mahoe	

L

M

The Index of this Volume & Award Book

Number	Names	Page	Number	Names	Page	Number	Names	Page
635	Moku A.	54	2530	Merau	479	3294	Nakulau	69
1296	Mahoe 3.	79	2439	Mikalapa	484	2389	Naohe	70
10233	Malaiki	82	3789	Moo	491	3962	Napukahe	71
10273	Mahoe	92	2523	Makahookolo	495	1651	Namakakikiha	78
3884 ^B	Mahoe	112	3290	Mahoe 2	499	3356	Nahuina	85
6654	Makaholo	121	10114	Mahoe	505	5446	Nawaau	93
10097	Moa	129	4874	Mukeu	506	3215	Niha Oha	94
4717	Mahina	136	10109	Mose	513	3410	Novale	101
4808	Mahimahi	113	3677	Moa	514	4284 ^D	Noune	107
6658	Mahoe	144	5726	Makahewa	518	6627	Niku	122
	Mokuahunui	155	6718	Maiacua	521		Nahina	155
2576	Mauka	57	3680	Makaiki	537	3915	Nakalau	176
	Moo	"	3702	Maki David	558	4187	Nakohou	182
3727 ^B	Makua	169	11056	Maki	562	4839	Napuaani	194
10107	Muunaka	175	4716	Makoe	569	6768 ^E	Naholi	195
4018	Mose	"	6672	Moa	571	4791	Napula	"
6510 ^{KK}	Mukapo	200	8960	Mihadi	574	8855 ^B	Nawali	23
6846	Makulu	218	10850 ^B	Mahoe	588	6510 ^{JD}	Nika	202
10129	Makahi	210	9909	Makaulau	590	3428 ^B	Noune	206
10130	Moo	213	10176	Mui	"	10035	Nakuhua	216
6823	Makoe	216	9838	Moeimua	593	6816	Nakouan	219
6829	Mauwe	220	238 ^H	Makale	605	6824	Napulu	220
5973	Moa	224	4710	Mehula	615	9693	Nahou	229
5951	Makahookia	227	3662	Makuku	617	6139	Nakouana	240
10257	Mauhiki	230	6663	Mahoe	630	5673 ^B	Nakouan	243
5966	Mehua	239	3678	Murolo	638	3441 ^B	Naohe	244
6091	Malaiki	241	10104	Mauka	644	6029	Nakea	248
3657	Makua	243	3667	Maukani	"	6030	Nakouan	249
5635 ^B	Makiki	246	11245	Mose	697	6030	Napi	250
1675 ^D	Makalohi	263	4407 ^P	Moo	688	6128	Napipi	"
10895	Mahoe	266	2579	Makau	712	5689	Nakouana	252
17413	Makouan	278	2575	Mahoe	713	235 ^H	Nuana	257
6115 ^B	Mahoe	285	9652 ^E	Makiahai	716	6139	Napeahi	273
7250	Makule	294	11260	Mau	719	10366	Namakakia	"
1795	Makakuhua	297	11266	Makihai	722	6145 ^P	Napua	275
5407	Makui	298	11269	Makou	723	6031	Namakakia 2.	277
10148	Mauka	305	11277	Makui	726	6145 ^M	Napua	289
9769	Makua	308	2642	Makuhua	733	6145	Nawakina	293
9726	Mauka	313	10156	Makui	739	6292	Nahina	299
7783 ^D	Mauka	317	5127	Makui	753	9463 ^D	Nakule	317
10216	Makui	327	10157	Makua	758	6133	Nawakina	329
9711	Makui	336	6779	Maki	761	9444	Nakuhua	337
8900	Makui	339	10113	Makakuhua	765	9449	Nakui	338
10134	Maki	340				9849	Nahuina	343
10293	Makoko	345				10315	Nakea	344
10302	Makole	353				2493	Nakua	426
7055 ^E	Mamee	"				235 ^H	Nuana	427
10206	Makua	360				11214	Niuli	429
1728	Makule	365	10511	Nakui	2	10479	Naukana	436
5952	Mauka	367	10359	Napuhua	3	3961	Nohuhua	447
10149	Makakua	373	10371	Nawakina	12	2566	Nakulau	452
1754	Makapo	392	10510	Nawali	22	398.413.454	Nakipuleho	472
17111	Makole	401	9853	Nakua	42	3335	Nauka	494
1726	Makole	442	3905	Nahuina	42	5022 ^B	Nahuina	511
1847	Makule	445	5392 ^H	Nika	47	5031 ^B	Namakakua	512
1723	Makule	449	5489	Noune	48	6631	Nawakina	523
3176	Makule	450	3960	Napuhua	65	9459	Nika	526
10215	Makule	452	3963	Nauka	"	10345	Nakuhua	528
	Mauka	457	10500	Nauka	68	4762	Napela	531

The Index of this Volume 7 Award Book

Number	Names	Page	Number	Names	Page	Number	Names	Page
5024 ^B	Nauelo	536	9858	Poha	35	7383	Paniani	289
3892	Nahuina	"	10654	Pueo	"	5927	Palaualelo	390
5021 ^B	Namo	543	10685	Pua	37	6145 ^C	Pihi	291
1631	Naiio	555	5459 ^R	Pahiha	116	5211	Pahia	294
8189 ^D	Nakualele	559	5344	Pilipiti	60	5488	Pii	299
4761	Nahuani	563	3855	Puana	62	3829+6613	Paele Nehemia	302
10500	Nainolua	"	3862	Pi	66	4672	Pomui	"
10326	Namualoa	564	3159	Pukoa	67	7296	Puhi	304
10502	Nakoa	583	2655	Polulu	78	9475	Puniwai	309
10476	Naahe	585	5327+3376	Pakaku	84	8529 ^E	Punakani	"
7746	Nunumea	588	6557	Pohakahi	90	9464	Pilemona	311
4755	Naii	613	3373	Papohaku	92	8529	Punikaia	314
4757	Najoko	614	5350	Puakiki	94	7283 ^E	Puaa	318
3895	Nanea	621	3413	Puahi	95	10756	Puua	317
3896	Nahu	622	3411	Puapau	97	9464 ^D	Puabilani	321
3897	Naimihale	623	3409 ^B	Pelikua	100	6941	Pahukula	322
4178 ^D	Nahia	650	3408 ^B	Pukaole	102	5913	Pekai	329
6633	Naiio	625	10686	Pake J.	96	10794	Puhi	332
10501 ^B	Naiuhua	633	3477	Puhaua	103	9442	Palau	337
3914	Nakoko	650	3391 ^B	Pole	104	9447	Palau	339
10473	Nahi	671	3406	Pukuahivi	"	7217	Puhi 2	346
11254	Naiia	685	4389 ^C	Pahoa	110	10777	Puhi 1	347
1115	Naililii	694	4389 ^D	Palea	115	10779	Pilipo	348
2569	Nakilu	695	4284	Puahi	117	10778	Pahua	351
2570	Nakina	696	4405 ^C	Papohaku	"	10139 ^B	Puulau	358
5402 ^B	Nawaki	702	10868	Puuli	122	6058	Pekauai	365
2565	Nakeu	711	10869	Puhili	125	9906	Pikao	366
11262	Nawiole	720	41623	Paana	126	9495	Palauihulu	367
11265	Nakukaka	721	10684	Pau	127	10745	Palea	371
11274	Naluahi	725	4622	Palaualelo	131	9500 ^C	Puulua	375
11278	Naiiakamama	727	4628	Pihi	137	9568	Pi	376
11279	Nakoli	728	6555	Pou	145	9872	Pakake	377
1182	Nakua	729	6554	Pahuwa	148	6058	Pekauai	379
11290	Nurani	731	5937	Pauhuahie	152	9457 ^D	Puamama	382
1926	Naiuaki	740	10677	Pupuka	159	9453 ^E	Pulukaali	389
4790	Nuhikama	741	1788	Paava	164	5921	Puhaha	390
3906	Neki Mukuwa	745	3416 ^B	Pookivi	166	10898	Piipii	405
1911	Naike	748	3824	Pahupu	179	11058	Pake	406
4876 ^B	Nakilo	749	10629	Puhi	183	10801	Pahiana 2.	408
4876	Nahotuwa	750	11665	Pua	186	5920	Pahiana 1.	410
9692	Najoko	764	6510 ^{FF}	Poka	199	3891	Paua	426
			" J.B.	Pau	200	10611	Puhene	432
			3837	Paele 4	203	5336	Pualahi	437
			41619	Paele	204	5451	Palea	440
			6572	Paele	"	235 ^L	Puu	441
			6814	Pakele	219	3381	Puniko	442
			10630	Pali	222	3385	Pahoa	443
			5922	Puulua	228	3387	Pulilii	444
10842	Pau	3	3447 ^B	Palaunkai	243	7982	Pali	455
10845	Puana	3	10766	Pi	248	3388	Paiwi	487
10909	Pi	9	5687 ^A	Papu	253	3852	Pa	489
10846	Palaui	10	235 ^V	Puluwa	254	5216	Penopeno	503
10652	Punahoa	11	1682	Puhi	263	5235 ^B	Puakiohia	504
10844	Papa	12	3298	Pia	270	5233	Peinua	507
10737	Puhalahua	15	6145 ^J	Pakali	275	5028 ^B	Palu	517
10847	Pulehu	19	6166	Paele	278	6995	Piho	527
10607	Pika	21	3837	Paele 4.	286	3830	Pua	528
11028	Pake Samuela	31	7391	Paava	287	3888	Ponoi	529
10836	Pohina	34						

P

The Index of this Volume 7 Award Book

Number	Name	Page	Number	Name	Page
3822	Pulihua	552		B.	
10830	Puikoi	586			
6564	Papua	607	635B	Baldwin Dr.	432
4610	Pule	612	10818	Beniamina	354
3818	Palokua	618			
6562	Paukai	627			
6569	Paukai	629		G.	
3793C	Paka	634			
3840	Paluhii	636	6758	Golia S.	360
4826	Pukihou	652			
5944	Papahuwa	672		J.	
71246	Pukii	679	6993	Thomson Geo.	323
5331	Paaluhii	691			
425	Pi	692			
2614	Puhau	695			
5455	Polina	698			
11263	Peruhupu	720			
11267	Pohua	727			
11280	Pua	728			
10677	Pupuka	733			
10879D	Papa	739			
11291	Pohaku	746			
4668	Palele	755			

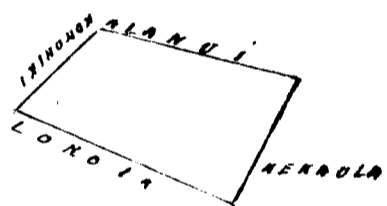
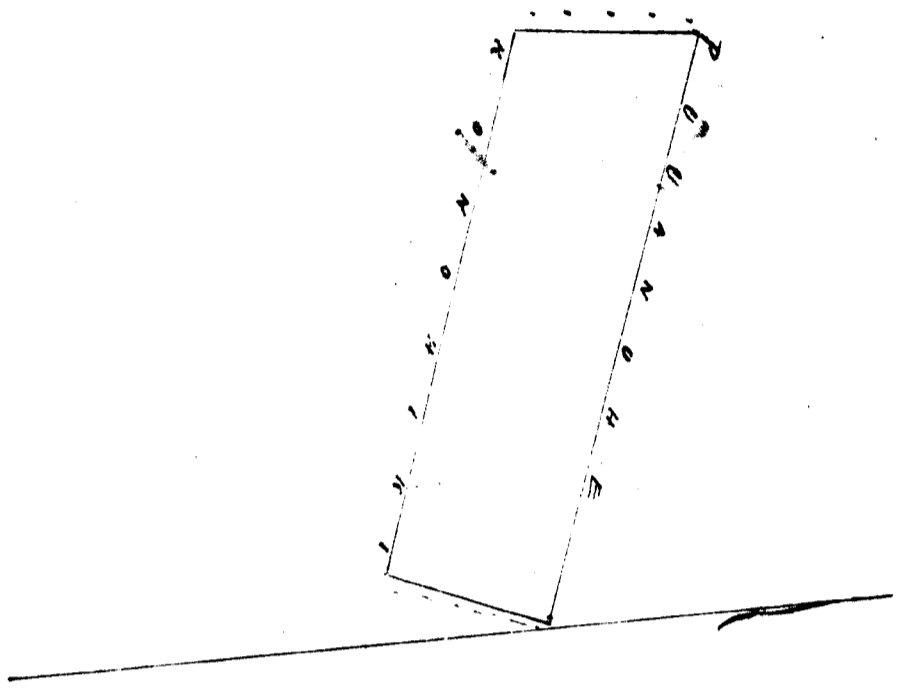
J.

8750	Waiamae	5
10952	Waapa	40
8760D	Waiakua	41
3299	Wahalohe	61
3285	Waaluni	88
10946	Waiete	91
6515	Waihia	132
6053	Waimaku H.	207
5414	Wi	224
6146	Waimii	264
7392	Waihihi	293
4567	Wahine	298
9177	Waiakae	315
11951	Wahahae	331
11004	Waa	343
9890	Waiakapu	349
10518	Wahine	419
4562	Waiakaha	437
4561	Waiakaha	441
7787	Wahine	449
11954	Waiaku	455
2450	Wahinekuapuu	496
5137B	Waimoa	517
7055B	Waiakua	527
10988	Wahiawai	546
11009	Waiakaha	584
11259	Waiakaha	689

1856 Kumuaike

Kapuhahaione Hawaii

1856
 Heia aia o Kumuaike ma Punaluu Kuu.
 Apuna 1. Pahala. Choomaka ma ke kiki Ak. a e holo 1 Hem. 19° 30' Kom. 2.16 kh. ma ka
 aia o Kumuaike. 2 Hem. 37° Kik. 1.25 kh. ma ka aia o ke Kounohiki. 3 Ak. 27° 45' Kik. 2.53 kh.
 ma ka aia o ke Kounohiki. 4 Ak. 58° 30' Kik. 1.41 kh. ma ka aia o Kekuana'ohi. a hiki i kahi i hoomaka i
 Holo o keia aia ke 3/4 Eka.
 Apuna 2. Choomaka ma ke kiki Hem. Kik. a e holo 1 Ak. 7° 45' Kom. 12. kh. ma ka
 aia o ke Kounohiki. 2 Ak. 5° 45' Kik. 3.9 kh. ma ka aia o ke Kounohiki. 3 Hem. 7° Kik. 13.65
 kh. ma ka aia o Punaluu. 4 Hem. 22° Kom. 3.60 kh. ma ka aia o ke Kounohiki, a hiki
 i kahi i hoomaka i. Holo o keia aia ke 4 1/2 Eka.
 Kuu Hawaii. Sepatemaka 9. th. 1851.
 J. Fuller.
 Lena Ana Aia



Uku paaw
 17.1.20

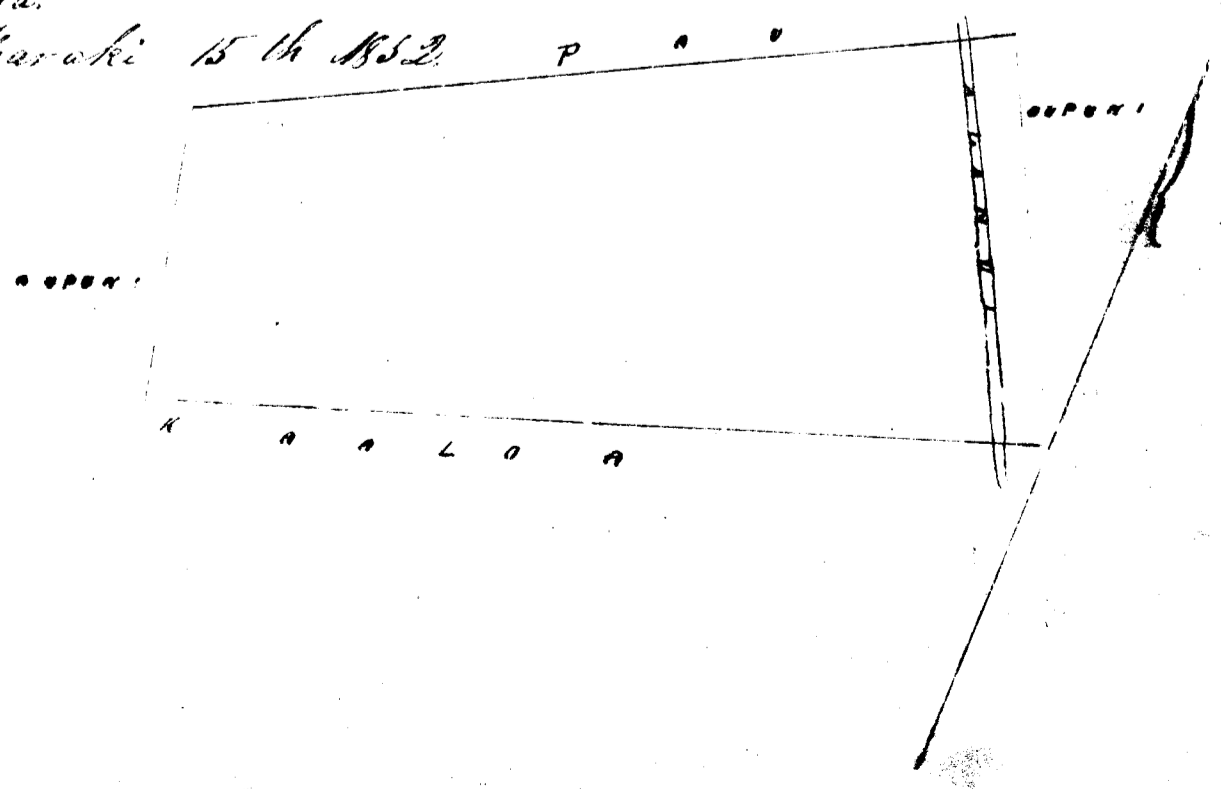
J. C. Smith
 G. M. Robertson
 J. Kekuana'ohi

Honolulu Hawaii 10th 1852

1854 Naehe

Kapuhahaione Hawaii

Heia aia o Naehe ma Kapuhahaione Kuu. Choomaka ma ke kiki Kik. a e holo 1 Hem. 6° 30' Kom. 2.16 kh.
 ma ka aia o Kumuaike. 2 Ak. 13° Kom. 8.74 kh. ma ka aia o ke Kounohiki. 3 Ak. 27° 45' Kik. 1.53 kh. ma ka
 aia o Punaluu. 4 Hem. 28° 15' Kik. 6.13 kh. ma ka aia o ke Kounohiki, a hiki i kahi i hoomaka i. Holo o
 keia aia ke 15 1/2 Eka.
 Kuu Hawaii. Maroiki 15 th 1852.
 J. Fuller.
 Lena Ana Aia



Keia Palapala Kooko

VII-1

Ua, ai, aku ka hōe hōma, kumu kuleana, aia i ka hōe nina ka ma
malalo o keia Pūke, a nina ma kuleana i helua, ke kuleana ko lakou ma ke
Alodio.

O keia palapala ke hōmaofoke i ke lakou kuleana ma ke Alodio i ma
aia a lakou i hōmaofoke a i hōmaofoke ma ma palapala ma aia i hōmaofoke
keia Pūke.

Honolulu Mai 10th 1852

Helu 1125 Samuela Kulea

Kiao Kiao Hawaii

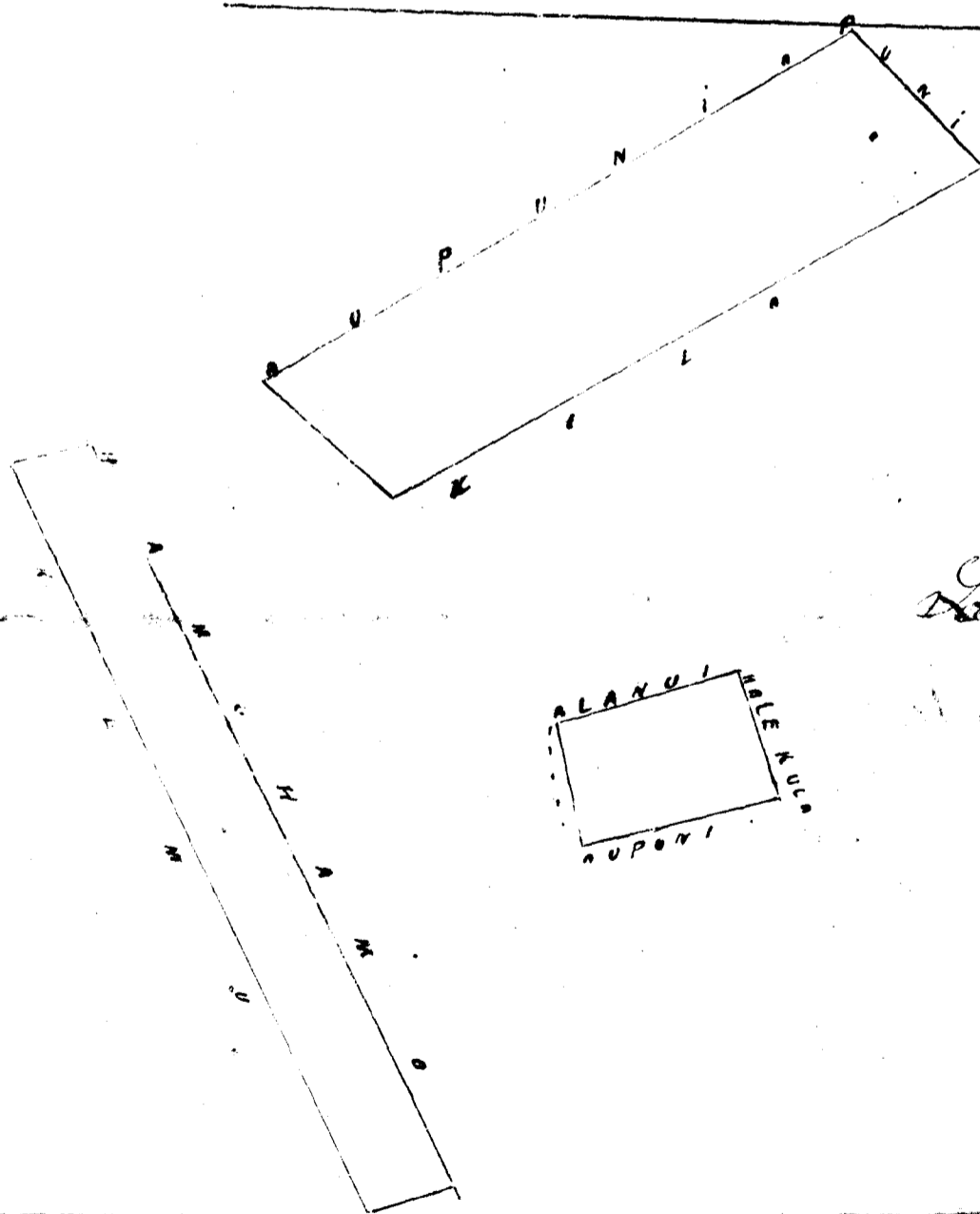
Ahana 1 Keia aia i Samuela ma Kiao Kiao Hawaii. Chomaka ma ke kiki A. He
a e holo 1 Heam. 12 Kom. 18, 46 kh. ma ka aia i Kauhano. 2 Heam. 15 30' Nih. 2.00 kh ma ka
aia o Kupuni. 3 Ak. 63' Nih. 15, 46 kh ma ka aia o Heam. 14 Ak. 18 30' Kom. 2.00 kh ma
ke Alanaia i kiki i kiki i hōmaofoke i = 3^{1/2} Eka.

Ahana 2. Keia aia ma Kauhano Kiao. Chomaka ma ke kiki Ak. a e holo 1 Heam 4 1/2 kh.
4.23 kh. ma ka aia o ke Kupuni. 2 Heam. 33' Nih. 15, 46 kh ma ka aia o ke Kupuni
3 Ak. 38' Nih. 3, 86 kh ma ka aia o ke Kupuni. 1 Ak. 33 45' Kom. 15, 25 kh ma ka aia o Kila
a kiki i kiki i hōmaofoke i = 6^{1/2} Eka.

Ahana 3 Keia Pūke ma Kiao Kiao. Chomaka ma ke kiki Heam. a e holo Ak. 17' Kom. 15, 25
kh. ma ke Alanaia Kupuni. 2 Ak. 11' Nih. 2, 93 kh ma ka Hale Kula. 3 Heam. 15 45' Nih. 15, 25
kh ma ka aia o ke Kupuni. 1 Heam. 16 15' Kom. 2, 87 kh ma ka aia o ke Kupuni, a kiki
i kiki i hōmaofoke i = 1^{1/2} Eka.

J. P. Fuller
Una Ana Aina

Kiao, Hawaii, Mariki, 11 Ak. 13.2.



3.7
6.2
3
11.2

1852

Ua Pūke

87

W. Lee
G. M. Robertson
A. Hea, Kiao
O. A. S.
O. A. S.

Honolulu Mai 10th 1852

Uhu Pau Loa #3

W. H. Lee

J. Kaulahao
G. M. Robertson
J. H. Smith
Loane

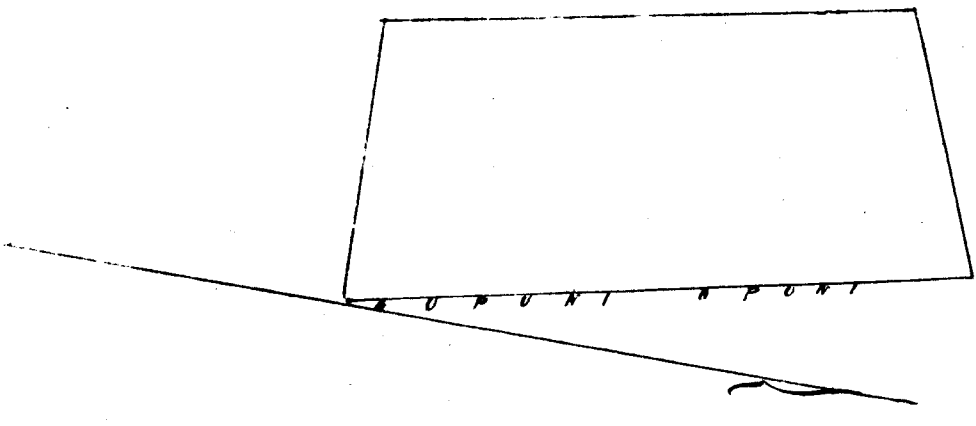
Honolulu Mei 10th 1852

Hele 8750^B Waianae

Waipua Kau Hawaii

Heia aina o Waipua ma Waipua Kau. Chomaka ma ke kiki Hem. Kikina, a e holo
1 Ak. 12^o Kom. 1340 kh. ma ke aina o ke Aupuni 2 Hem. 66^o 30. Kom. 570 kh. ma ke Aina o ke Aupuni
3 Kom 11^o Kik. 1134 kh ma ke Aina o ke Aupuni. Hele 87^o 15' Kik. 600 kh. ma ke Aina o ke Aupuni
a hiki i kahi i hoomaka ia i. Hele o heia aina he 7^o 30' Cka.
Kau Hawaii. Marahi 31 1852.

J. Fuller
Lima ana Aina



Uhu Pau Loa #6

W. H. Lee

J. Kaulahao
G. M. Robertson
Loane
J. H. Smith

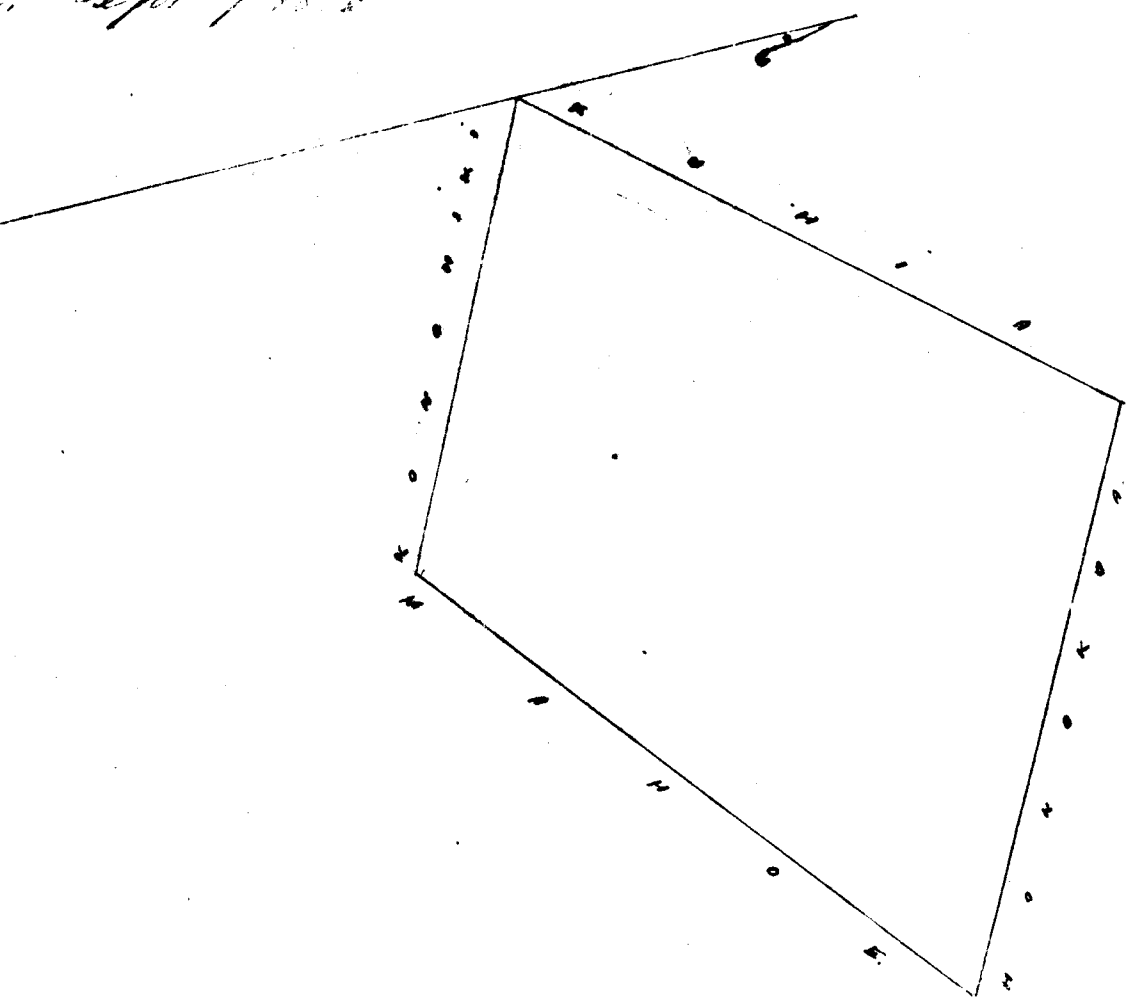
Honolulu June 12 1852

Hele 8976 Kalimahou

Mauna Kau Hawaii

He Aina o Kalimahou ma Mauna Kau.
Chomaka ma ke kiki Mauna, a e holo, Kom. 3745 Kom. 14,32 kh ma ke Aina o Iulia, Kom. 64
Kik. 1035 kh. ma ke Aina o Iulia. Ak. 49 Kik. 15 kh. ma ke Aina o Mauna, Ak. 60. Kom. 1314 kh.
ma ke Aina o Mauna. a hiki i kahi i hoomaka ia. Hele o heia aina he 16^o 40' Cka.

J. Fuller
Lima ana Aina



Uhu Pau Loa #12

W. H. Lee

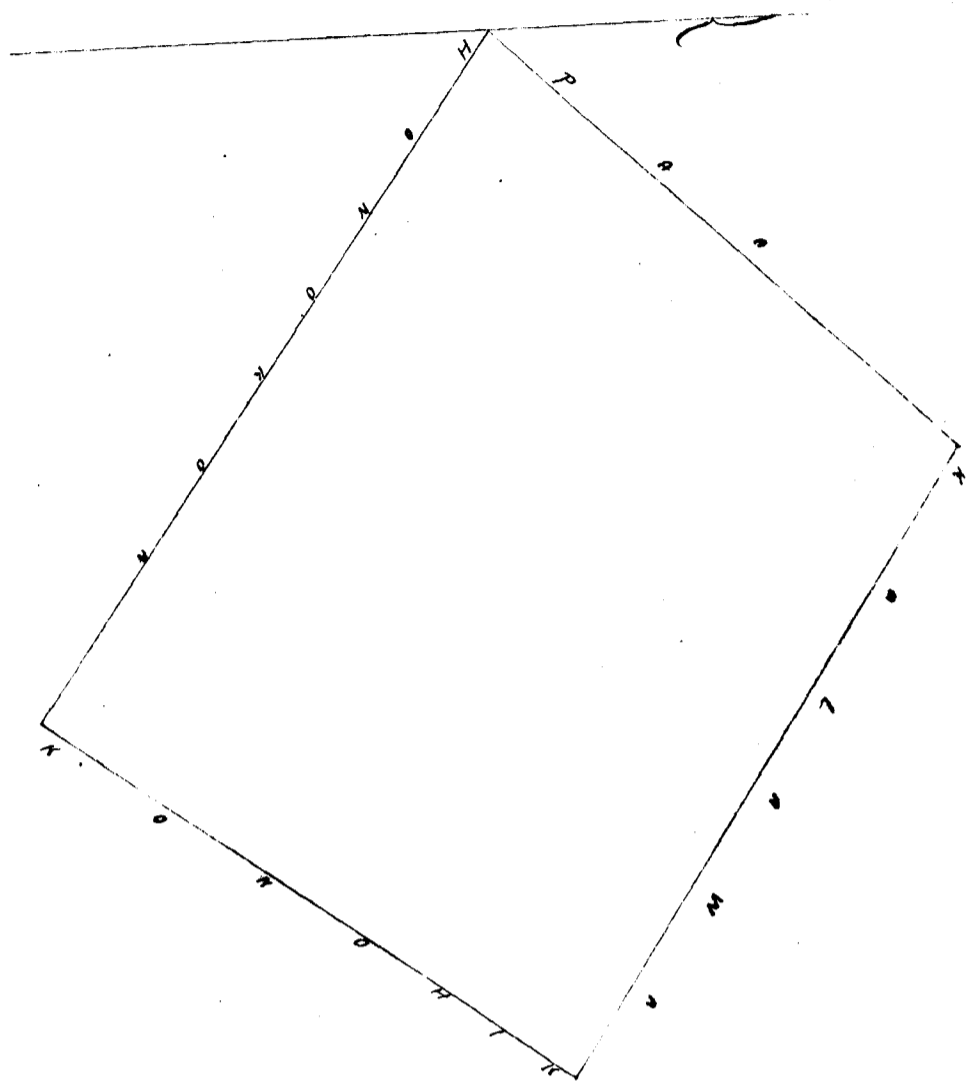
J. Kaulahao
G. M. Robertson
Loane

Honolulu June 12 1852

Heu 892 Kalawakua

Moaula Kau Hawaii

Ke aina o Kalawakua ma Moaula Kau.
 E hoemaka ma ke kahi Ak. a e holo 1 Hem. 44° Hem. 666 kh. ma ka aina o Taa. 2 Hem. a
 500' Hiki 37° kh. ma ka aina o Konoheo. 3 Ak. 37° Hiki 682 kh. ma ka aina o Konoheo. 4 Ak. 55° 30'
 Hem. 779 kh. ma ka aina o Kalawa, a hiki i kahi i hoemaka ai. E holo i kahi aina ke 5th o Ka.
 Moaula Sepatemaba 8th 1857
 J. Fuller
 Luna Aina Aina



Uku Pau Lou

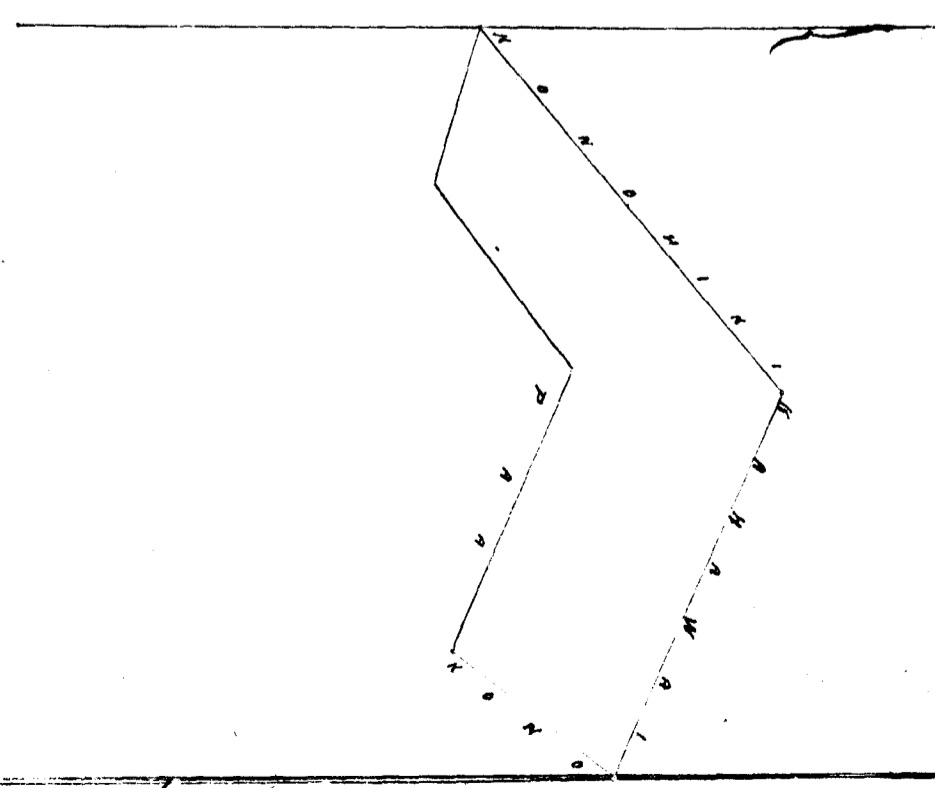
W. H. Bee,
 J. K. Kaulaheo,
 G. M. Robertson,
 J. H. Smith

Honolulu June 12th 1852

Heu 1035 Paana

Moaula Kau Hawaii

Ke aina o Paana ma Moaula Kau.
 E hoemaka ma ke kahi Konoheo, a e holo 1 Hem. 73° 45' Hiki 547 kh. ma ka aina o Konoheo
 2 Ak. 53' Hiki 493 kh. ma ka aina o Taa. 3 Hem. 67' Hiki 650 kh. ma ka aina o Taa.
 4 Ak. 37° 45' Hiki 1,444 kh. ma ka aina o Konoheo. 5 Ak. 66° 45' Hem. 873 kh. ma ka aina o
 Kapawai. 6 Hem. 50' Hem. 1010 kh. ma ka aina o Konoheo, a hiki i kahi i hoemaka ai.
 E holo i kahi aina ke 5th o Ka.
 Moaula Sepatemaba 8th 1857
 J. Fuller
 Luna Aina Aina



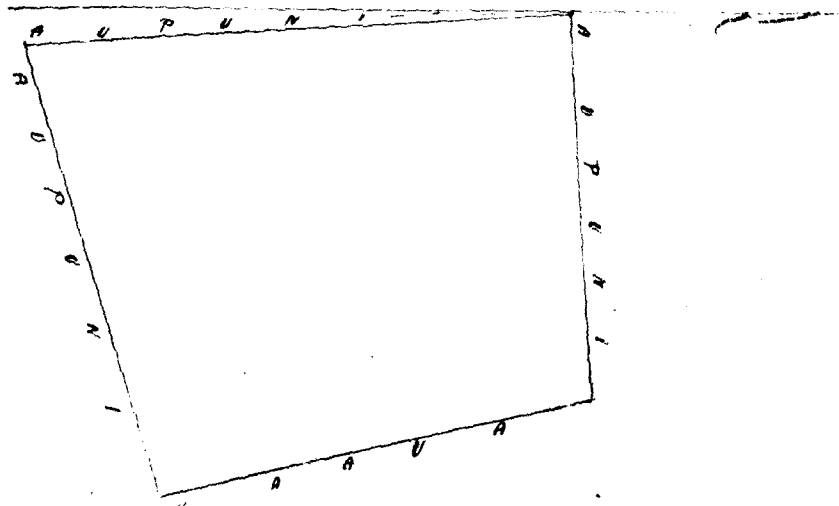
Uku Pau Lou

W. H. Bee,
 G. M. Robertson,
 J. H. Smith

Ulu 1218 Ulu

Maunaloa Kau H.

Kia aina o Ka ma Kahuku Kau. Chomaka ma ke kiki Akua Pihina, a e holo
1. Akua 12° 30' N. 1.36 kh. ma ka aina o Kaunua. 2. Akua 14° Akua 1.12 kh. ma ka aina o ke Akupuni
3. Akua 5° 15' Kom. 11.73 kh. ma ka aina o ke Akupuni. 4. Akua 8° 15' N. 8.18 kh. ma ka aina o
ke Akupuni, a hiki i kahi i hoomaka ia i. Iloko o keia aina he 1/40 Cha. J. Fuller
Kau Hawaii Maraki 16th 1852. Iuna ana aina



Ulu Kau H.

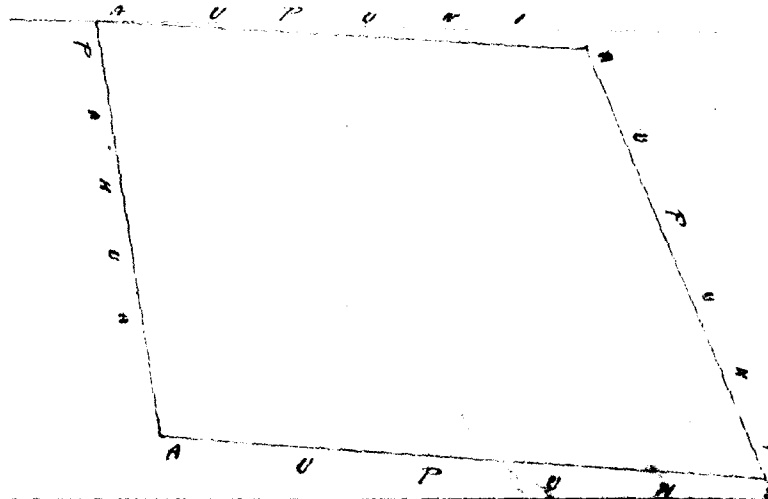
J. H. Kaula
G. M. Robertson
J. H. Fuller
Loanua

Honolulu Mei 10th 1852.

Ulu 1059 Kawili

Kea Kau Hawaii

Kia aina o Kawili ma Kea Kau. Chomaka ma ke kiki Akua Pihina, a e holo 1. Akua 65° 45' Kom. 11 kh. ma ka aina o
ke Akupuni. 2. Akua 1° 30' Kom. 11.46 kh. ma ka aina o ke Akupuni. 3. Akua 79° 30' Pihina 8.93 kh.
ma ka aina o Pahu. 4. Akua 4° 30' N. 12.70 kh. ma ka aina o ke Akupuni, a hiki i
kahi i hoomaka ia i. Iloko o keia aina he 1/40 Cha. J. Fuller
Kau Hawaii Maraki 31 1852. Iuna ana aina



Ulu Kau H.

J. H. Kaula
G. M. Robertson
J. H. Fuller
Loanua

Honolulu Mei 10th 1852.

Ulu 1085 Moelahi

Kea Kau Hawaii

Kia aina o Moelahi ma Kea Kau. Chomaka ma ke kiki Akua Pihina, a e holo
1. Akua 87° 15' Kom. 8.54 kh. ma ka aina o ke Akupuni. 2. Akua 6° Kom. 6.02 kh. ma ka aina o ke
Akupuni. 3. Akua 72° 15' N. 16.80 kh. ma ka aina o ke Akupuni. 4. Akua 33° Kom. 2 kh. ma
ka aina o Kalaokoa, a hiki i kahi i hoomaka ia i. Iloko o keia aina he 3/40 Cha. J. Fuller
Kau Hawaii
Aprila 6 1852. Iuna ana aina



Heleu 8117 Hanohoe

Moaula Kau Hawaii

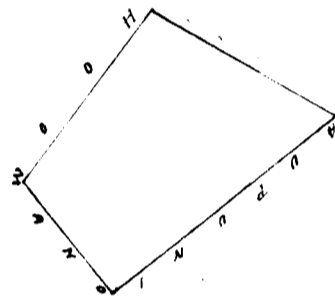
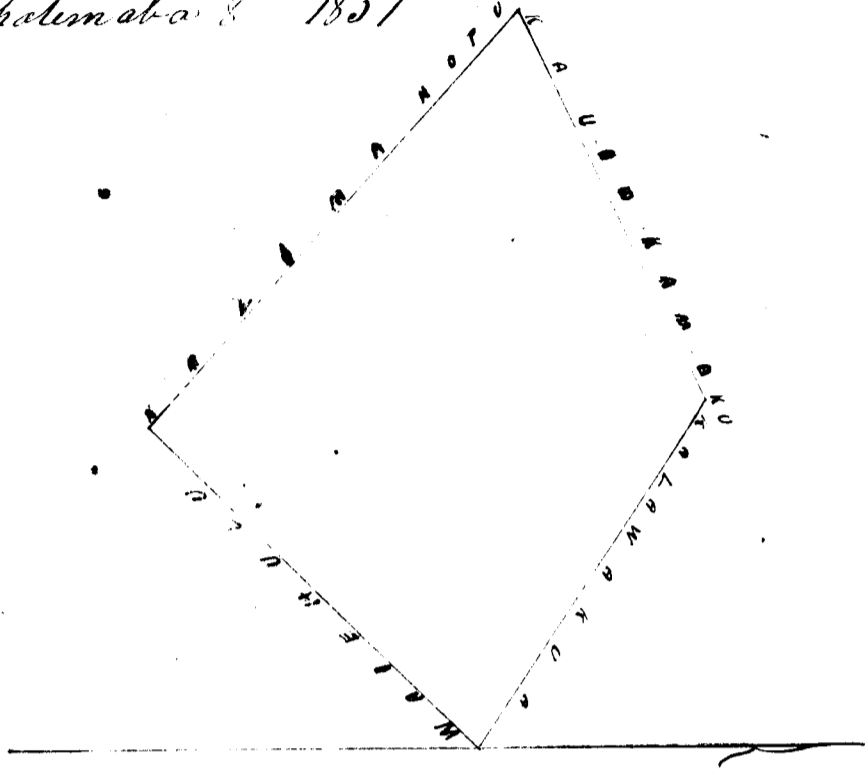
Keia aina o Hanohoe ma Moaula Kau.

Ahana 1. Pahale. Choomaka ma ke kahi Niki a e holo 1. Hem. 51° 15' Kom. 1,81 kh. ona ka aina o
Hoomano. 2. Akau 52° 45' Kom. 2,22 kh. ona ka aina o Hoomano. 3. Ak. 30° 30' Niki 2,28 kh. ona ka aina
o Aupuni. 4. Hem. 37° 15' Niki. 2,98 kh. ona ka aina o ke Aupuni, a hiki i kahi i hoomaka ai = 4 1/2 Eka.

Ahana 2. Choomaka ma ke kahi Kom. a e holo 1. Ak. 65° 15' Niki. 9,21 kh. ona ka aina o
Kauokamoku. 2. Hem. 54° 30' Niki. 8,12 kh. ma ka aina o Kalawakua. 3. Hem. 34° Kom. 6,93 kh. ma ka aina
o Maichulu. 4. Ak. 60° Kom. 15,14 kh. ma ka aina o Kalimahopu, a hiki i kahi i hoomaka ai = 7 1/2 Eka.

Moaula Sepatemaba 8 1851

J. Fuller. Luna ana aina.



Uku

W. H. C. C.

J. Takaulahas
G. M. Robertson

L. J. Smith

Honolulu June 12, 1852

Heleu 10119. Hanohoe

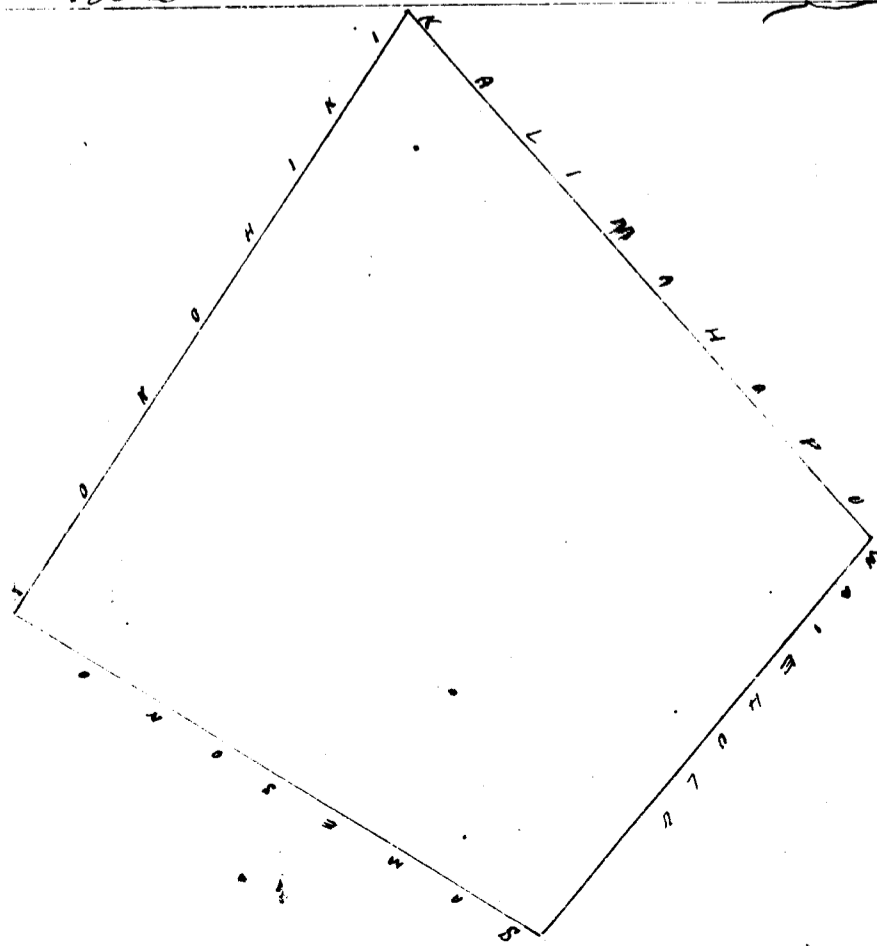
Moaula Kau Hawaii

Keia aina o Hanohoe ma Moaula Kau.

Choomaka ma ke kahi Niki a e holo 1. Hem. 31° 30' Kom. 13,26 kh. ona ka aina o Jamesona. 2. Ak. 56° 30' Kom.
15,44 kh. ona ka aina o Hanohoe. 3. Ak. 49° Niki. 15 kh. ona ka aina o Kalimahopu. 4. Hem. 50° 15' Niki. 11 kh. ona ka
aina o Maichulu, a hiki i kahi i hoomaka ai. Iko o keia aina ke 17 1/2 Eka. J. Fuller

Moaula Sepatemaba 9 1852

Luna ana aina



J. Kekaulahao
G. M. Robertson
P. H. Smith
L. Ames

Honolulu June 12 1859

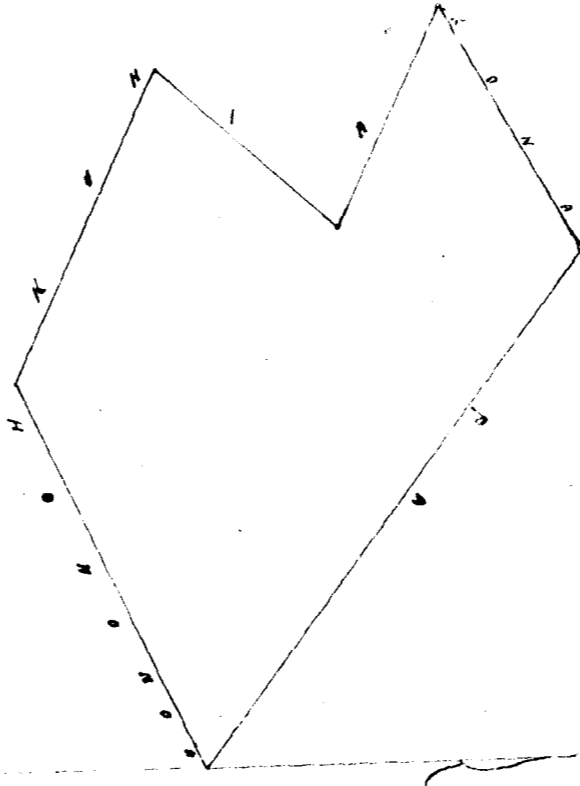
Hele 8977 Kauhānōkū

Moaula Kau Hawaii

Ke aina o Kauhānōkū ma Moaula Kau.
E hōmaka ma ke kīhi Akau, a e holo 1. He ma 53° Pīk. 8.16 kē ma ka aina o Pa 2. He ma 51°30' Pīk. 5.68.
kē ma ka aina o Pa. 3. He ma 63°15' Kom. 1.21 kē ma ka aina o Pōhōhō. 4. He ma 63°30' Kom. 1.29 kē ma
ka aina o Kūia. 5. He ma 43° Pīk. 5.21 kē ma ka aina o Kūia. 6. He ma 61° Kom. 5.32 kē ma ka aina
o Kūia. 7. He ma 61° Pīk. 6.11 kē ma ka aina o Kōna, a hiki i kahi i hōmaka i Uloke o Kūia
aina he 9th Oka.

Moaula Sepatemaha 9 1851

J. Fuller
Luna Aina Aina



G. M. Robertson
P. H. Smith
L. Ames
J. Kekaulahao

Honolulu June 12 1859

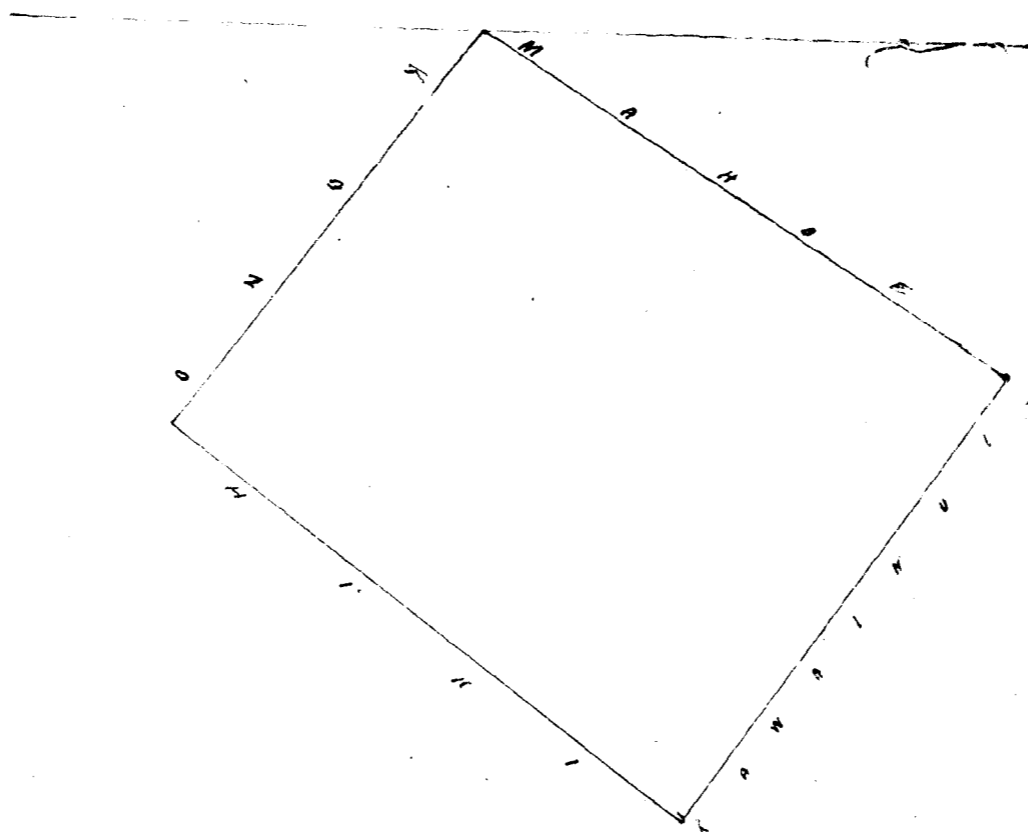
Hele 8975 Jamesona Kamehōna

Moaula Kau Hawaii

Ke aina o Jamesona ma Moaula Kau.
E hōmaka ma ke kīhi Akau, a e holo 1. He ma 31°30' Kom. 13.26 kē ma ka aina o Mahoe. 2. He ma 53°
Pīk. 11.7 kē ma ka aina o Kōnōhiki. 3. He ma 36°30' Pīk. 13.84 kē ma ka aina o Kōnōhiki. 4. He ma 55°
Kom. 11.80 kē ma ka aina o Kōnōhiki, a hiki i kahi i hōmaka i Uloke o Kūia
aina he 15th Oka.

Moaula e Sepatemaha 9th 1851

J. Fuller
Luna Aina Aina



Uku Pau Loa \$ 10
W. H. Lee

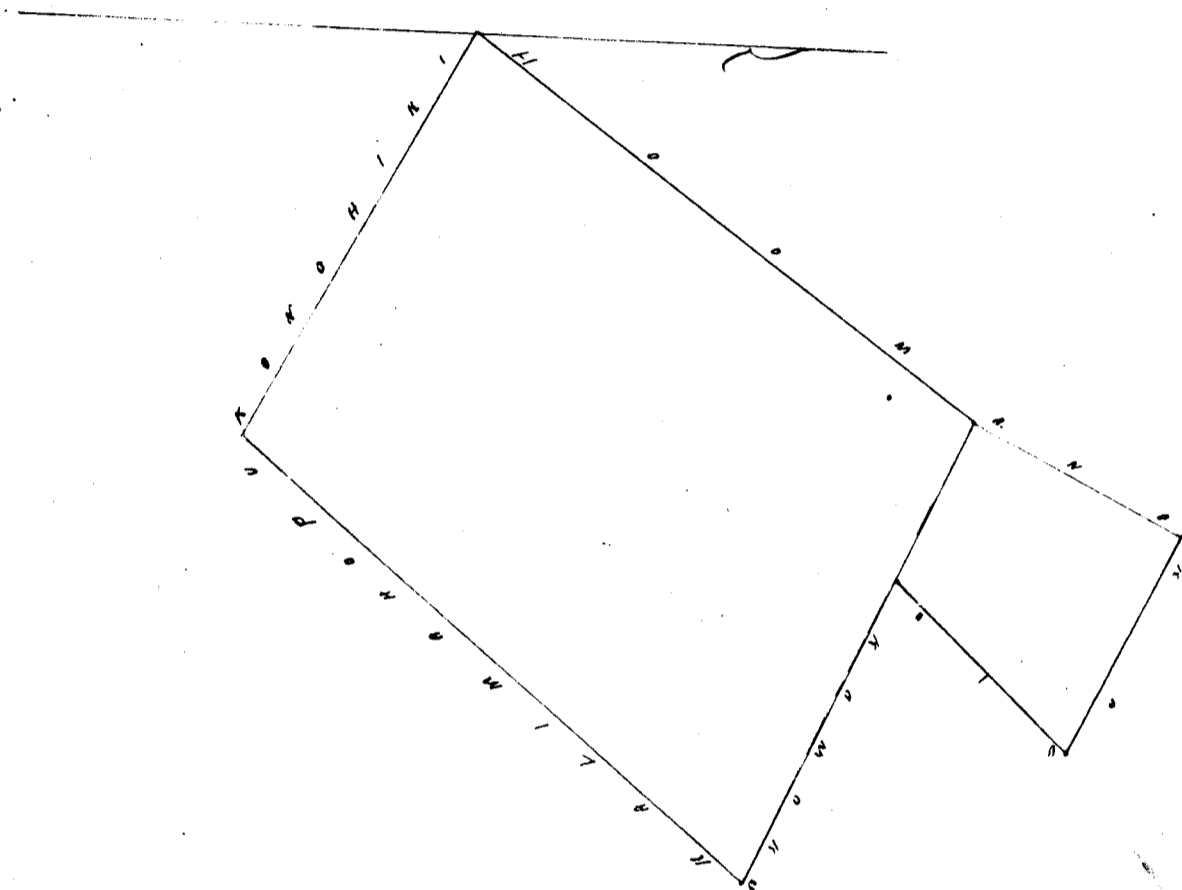
J. Kekaulahao
G. M. Robertson
Loane, J. H. Smith

Honolulu June 12 1852

Heleu 8774 Kukia Moaula Kau Hawaii

Ke aina o Kukia mo Moaula Kau.

Apana 1. Choomaka ma ke kiki Kik. a e holo 1 Kem. 37° 45' Kom. 14, 32. kh. ma ka aina o Kalinabop.
2 Ak. 63° Kom. 7, 7 kh. ma ka aina o Konohiki. 3 Ak. 35° 45' Kik. 13, 46 kh. ma ka aina o Hoomanou Kukia
4 Kem. 65° 30' Kik. 1107 kh. ma ka aina o Kaniokamohu, a hiki i kahi i hoomaka ia i = 14 7/8 Eka.
Apana 2. Choomaka ma ke kiki Kom. a e holo. 1 Kem. 65° 30' Kik. 378 kh. ma ka aina o Kukia
2 Ak. 43° Kik. 5, 21 kh. ma ka aina o Kaniokamohu. 3 Akau 64° Kom. 5, 32. kh. ma ka aina o Kaniokamohu
4 Kem. 34° 30' Kom. 5, 20 kh. ma ka aina o Hoomanou, a hiki i kahi hoomaka ia = 2 3/4 Eka. J. Fuller
Moaula Sepat. 9th 1851. Una ana aina



Uku Pau Loa \$ 10
W. H. Lee

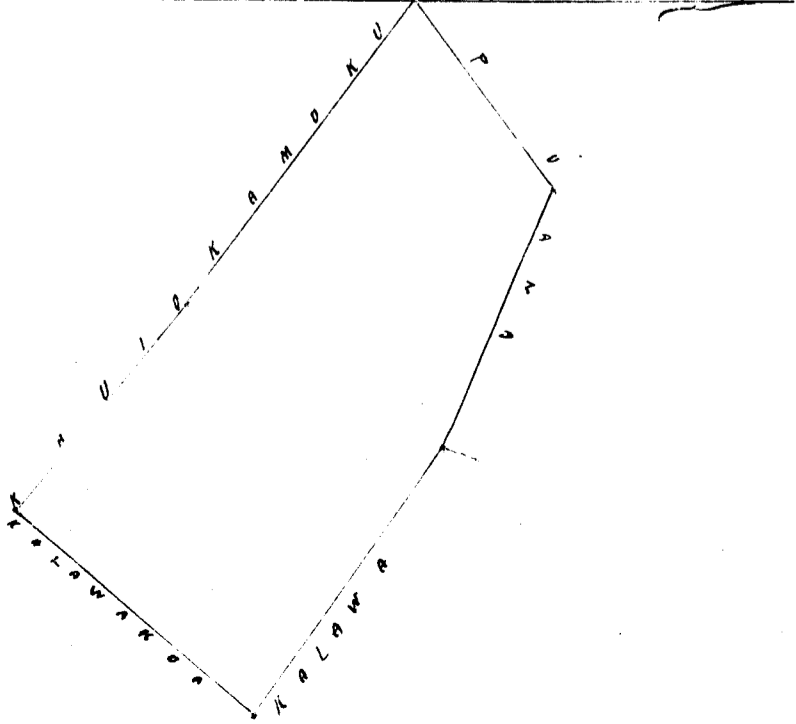
J. Kekaulahao
G. M. Robertson
Loane, J. H. Smith

Honolulu June 12 1852

Heleu 1099 Pa. Moaula Kau Hawaii

Ke aina o Pa mo Moaula Kau.

Choomaka ma ke kiki Kaniokamohu a e holo 1 Ak. 53° Kik. 493 kh. ma ka aina o Puana. 2 Kem. 67° Kik. 656 kh. ma ka aina o Puana. 3 Kem. 56° Kik. 7 kh. ma ka aina o Kalawana. 4 Kem. 44° Kom. 6, 66 kh. ma ka aina o Kalawana. 5 Akau 51° 30' Kom. 5, 63. kh. ma ka aina o Kaniokamohu. 6 Akau 53° Kom. 5, 16 kh. ma ka aina o Kaniokamohu, a hiki i kahi i hoomaka ia. Iloko o Puana ma ka aina he 1 7/8 Eka.
Moaula. Sepatimala 8th 1851. J. Fuller Una ana aina



Uku Pau Iou \$6

W. H. Lee

J. Kekaulahao

G. M. Robertson

P. H. Smith

To me Li

Honolulu June 12, 1859.

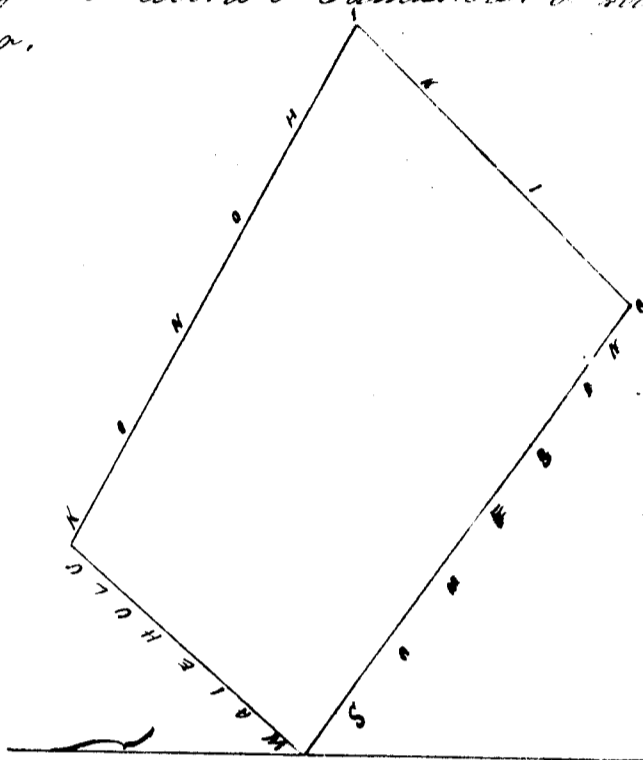
Heleu p. 812. Kawainui

Mooula Kau Hawaii

Ke aina o Kawainui ma Mooula Kau.

E hoomaka ma ke kiki Komohana, a e holo: 1. Akau 40' Hik. 6.55 kē, ma ka aina o Waiehulu.
 2. Kema 62'30" Hik. 12.65 kē, ma ka aina o Konohiki. 3. Kema 45'30" Kom. 8.45 kē, ma ka aina
 o ke Aupuni. 4. Ak. 55' Kom. 11.80 kē, ma ka aina o Samuana, o kiki i kahi i hoomaka
 ma. Iloko o kua aina ke 9³/₄ Oka.
 Mooula Sepatemaka 9, 1851.

J. Fuller
Luna ana aina



Uku Pau Iou

\$7

W. H. Lee

J. Kekaulahao

G. M. Robertson

P. H. Smith

To me Li

Honolulu June 12, 1859.

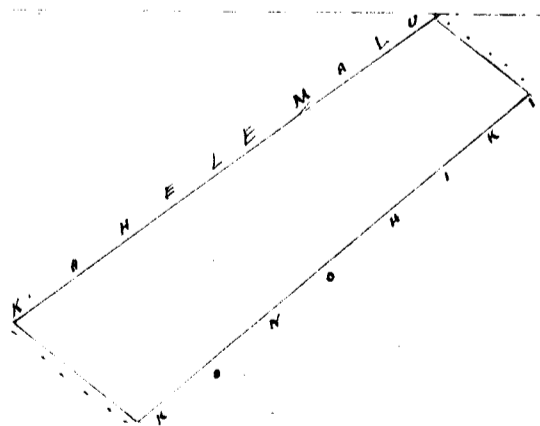
Heleu p. 816. Palau

Wailau Kau Hawaii

Ke aina o Palau ma Wailau Kau.

E hoomaka ma ke kiki Komohana, a e holo: 1. Kema 37' Hik. 11.15 kē, ma ka aina o Kakekoma.
 2. Ak. 37'30" Hik. 3.37 kē, ma ka aina o ke Konohiki. 3. Akau 45' Kom. 10.88 kē, ma
 ka aina o ke Konohiki. 4. Kema 37'15" Kom. 2.55 kē, ma ka aina o ke Konohiki, a kiki i
 kahi i hoomaka ma. Iloko o kua aina ke 3³/₄ Oka.
 Wailau Sepatemaka 15, 1851.

J. Fuller
Luna ana aina



Uku Pau Iou

\$2

W. H. Lee

J. Kekaulahao

G. M. Robertson

To me Li

P. H. Smith

Honolulu June 12, 1859.

Heleu 7557 Kalapuna

Wailau Kau Hawaii

Apana 1 Pahale

Ke aina o Kalapuna ma Wailau Kau.

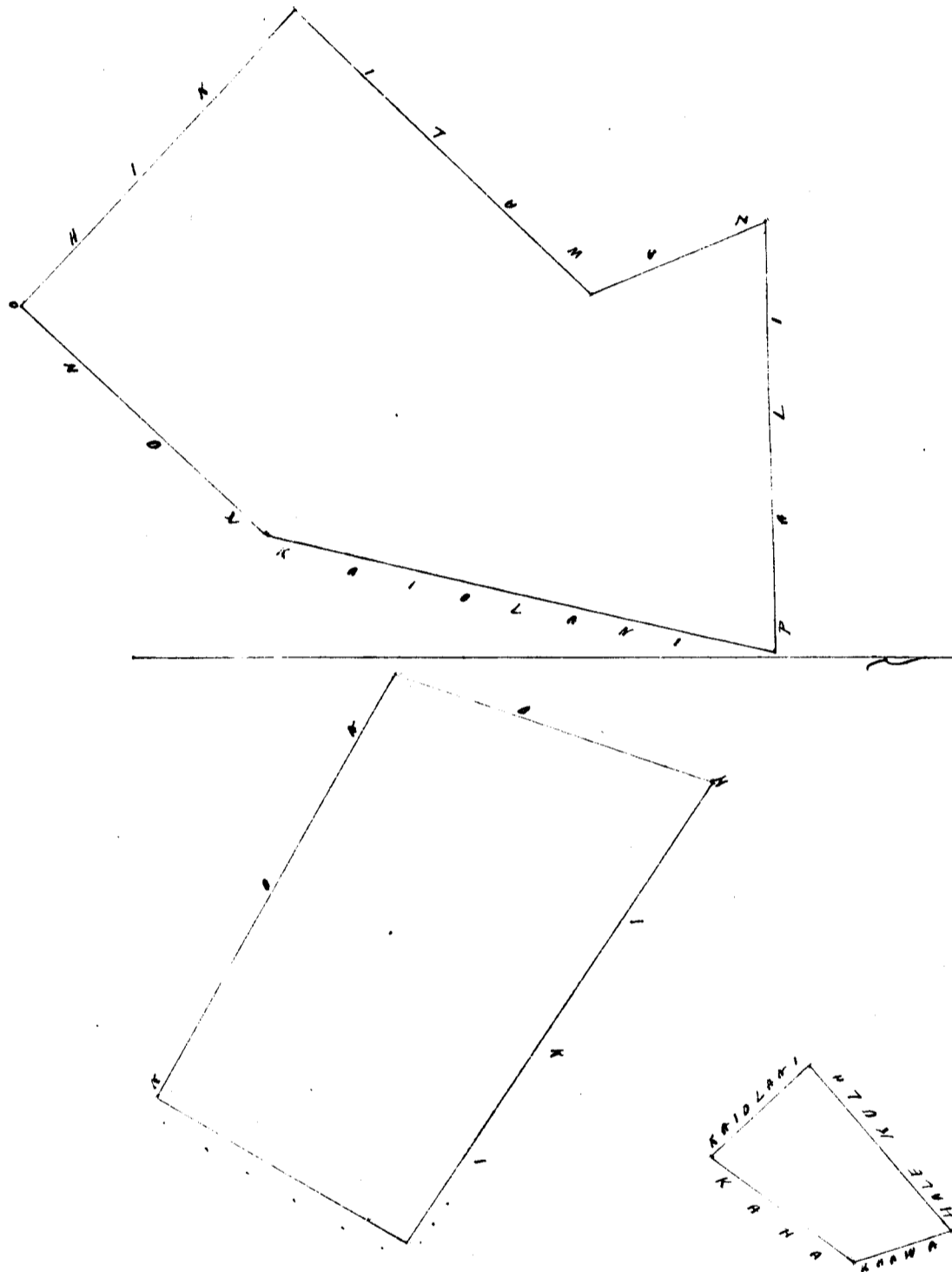
Choomaka ma ke kiki Hemara a e holo 1 Ak. 36° 15' N. 213 kh. ma ka aina o Kapa. 2. Ak. 16° 30' N. 128 kh. ma ka aina o Kaawai. 3 Hem. 48° 30' N. 268 kh. ma ka aina o Hale Kula. 4 Hem. 43° 15' N. 166 kh. ma ka aina o Kailani, a hiki i kahi i hoomaka i = 3 3/4 Eka.

Apana 2. Choomaka ma ke kiki Hemara a e holo 1 Ak. 30° N. 350 kh. ma ka aina o Konoehiki. 2. Ak. 56° 30' N. 618 kh. ma ka aina o Konoehiki. 3 Hem. 18° 45' N. 405 kh. ma ka aina o Konoehiki. 4 Hem. 59° N. 590 kh. ma ka aina o Konoehiki, a hiki i kahi i hoomaka i = 2 Eka.

Apana 3. Choomaka ma ke kiki Ak. N. N. a e holo 1 Hem. 13 N. 634 kh. ma ka aina o Kailani. 2 Hem. 42 N. 407 kh. ma ka aina o Konoehiki. 3 Ak. 47° N. 493 kh. ma ka aina o Konoehiki. 4 Ak. 43° 15' N. 497 kh. ma ka aina o Nawali. 5 Ak. 22° 45' N. 229 kh. ma ka aina o Nawali. 6 Ak. 88° N. 523 kh. ma ka aina o Pali, a hiki i kahi i hoomaka i = 4 3/4 Eka. J. Fuller

Wailau Sepatemaka 10. 1857.

Luna una aina



Uhu Lau loa

6

W. Lee

J. H. Kaulahao

G. M. Robertson

J. H. Smith

Honolulu June 12, 1852.

Heleu 10652 Punahoa


Kaalaiki Kau Hawaii

Ke aina o Punahoa ma Kaalaiki Kau.

Choomaka ma ke kiki Ak. Kom. a e holo 1 Hem. 66° 15' N. 14,62 kh. ma ka aina o Konoehiki. 2. Hem. 22° N. 466 kh. ma ka aina o Konoehiki. 3 Ak. 66° 30' N. 15,55 kh. ma ka aina o Konoehiki. 4 Ak. 32° 30' N. 4,64 kh. ma ka aina o Kaunikoale, a hiki i kahi i hoomaka i. Sloka o keia aina he 6 3/4 Eka. J. Fuller

Kaalaiki Sepatemaka 20, 1857.

Luna una aina



Uku Pau Sou \$5

H. Lee

J. Kekaulaha

G. M. Robertson

J. H. Smith
Loane Si

Honolulu June 12, 1852.

Heleu 10,844 Papa

Wailau Kau Hawaii

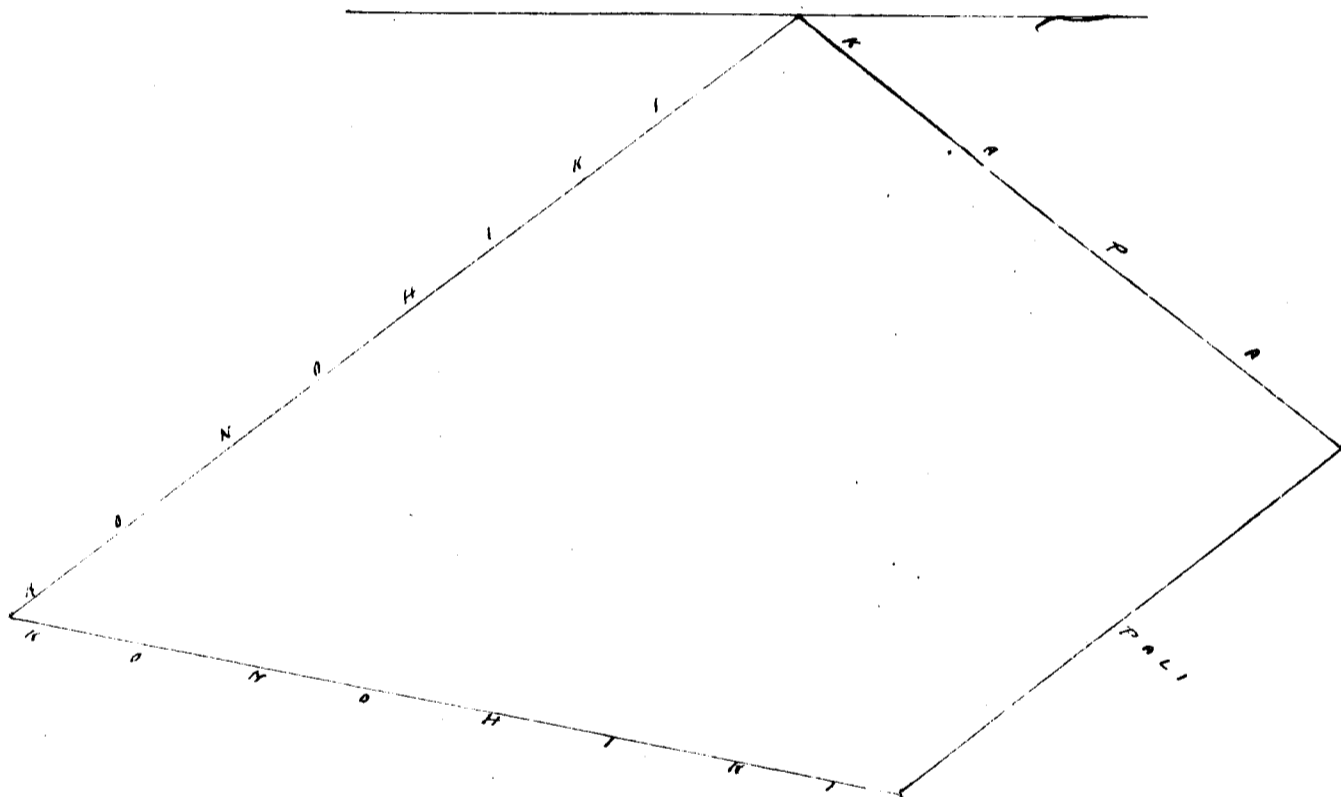
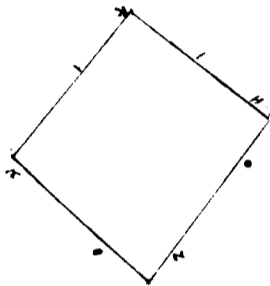
Ke aina o Papa ana Wailau Kau.

Apana 1. E hoomaka ana ke kiki Kema a e holo. 1 Ak. 37° Kom. 1057 kkh. ana ka aina o Konoheiki 2. Ak. 38° 15' Hik. 1732 kkh. ana ka aina o Kapa. 3 Kom. 38° 15' Hik. 592 kkh. ana ka aina o Pali. 4 Kom. 11° Kom. 100 kkh. ana ka aina o Konoheiki, a hiki i kahi i hoomaka i. = 5 7/10 Aka.

Apana 2. E hoomaka ana ke kiki Kom. a e holo. 1 Ak. 38° Hik. 183 kkh. ana ka aina o Konoheiki 2. Kom. 53° Hikina 2. 14 kkh. ana ka aina o Konoheiki. 3 Kom. 42° 30' Kom. 173 kkh. ana ka aina o Konoheiki. 4 Ak. 57° 15' Komuhana 2. kkh. ana ka aina o Konoheiki, a hiki i kahi i hoomaka i. = 5 7/10 Aka.

Wailau Sepatemaba 10th 1851.

J. Fuller
Suna ana aina



Uku Pau Sou \$5

H. Lee

J. Kekaulaha

G. M. Robertson

Loane Si
J. H. Smith

Honolulu June 12, 1852.

Heleu 10,371 Kawahine

Kaalaike Kau Hawaii

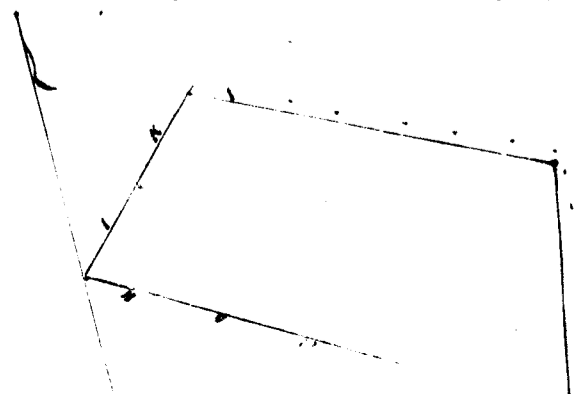

Keia aina o Kawahine ana Helea a ma Kaalaike Kau.

Apana 1. E hoomaka ana ke kiki Hikina, a e holo. 1 Ak. 65° 30' Kom. 8 kkh. ana ka aina o Konoheiki. 2 Kom. 44° Kom. 457 kkh. ana ka aina o Konoheiki. 3 Kom. 61° 15' Hik. 1080 kkh. ana ka aina o Konoheiki. 4 Ak. 10° 30' Hik. 531 kkh. ana ka aina o Konoheiki, a hiki i kahi i hoomaka i. = 4 2/10 Aka.

Apana 2. Ma Kaalaike, E hoomaka ana ke kiki Kom. a e holo. 1 Kom. 74° Hik. 1020 kkh. ana ka aina o Konoheiki. 2 Ak. 20° 30' Hik. 623 kkh. ana ka aina o Konoheiki. 3 Ak. 83° 15' Kom. 1055 kkh. ana ka aina o Konoheiki. 4 Kom. 22° Kom. 400 kkh. ana ka aina o Konoheiki, a hiki i kahi i hoomaka i. = 5 7/10 Aka.

Helea Sepatemaba 19th 1851.

J. Fuller
Suna ana aina



M. Lee

J. Hehaulaha
G. M. Robertson
J. H. Smith
Loane Si

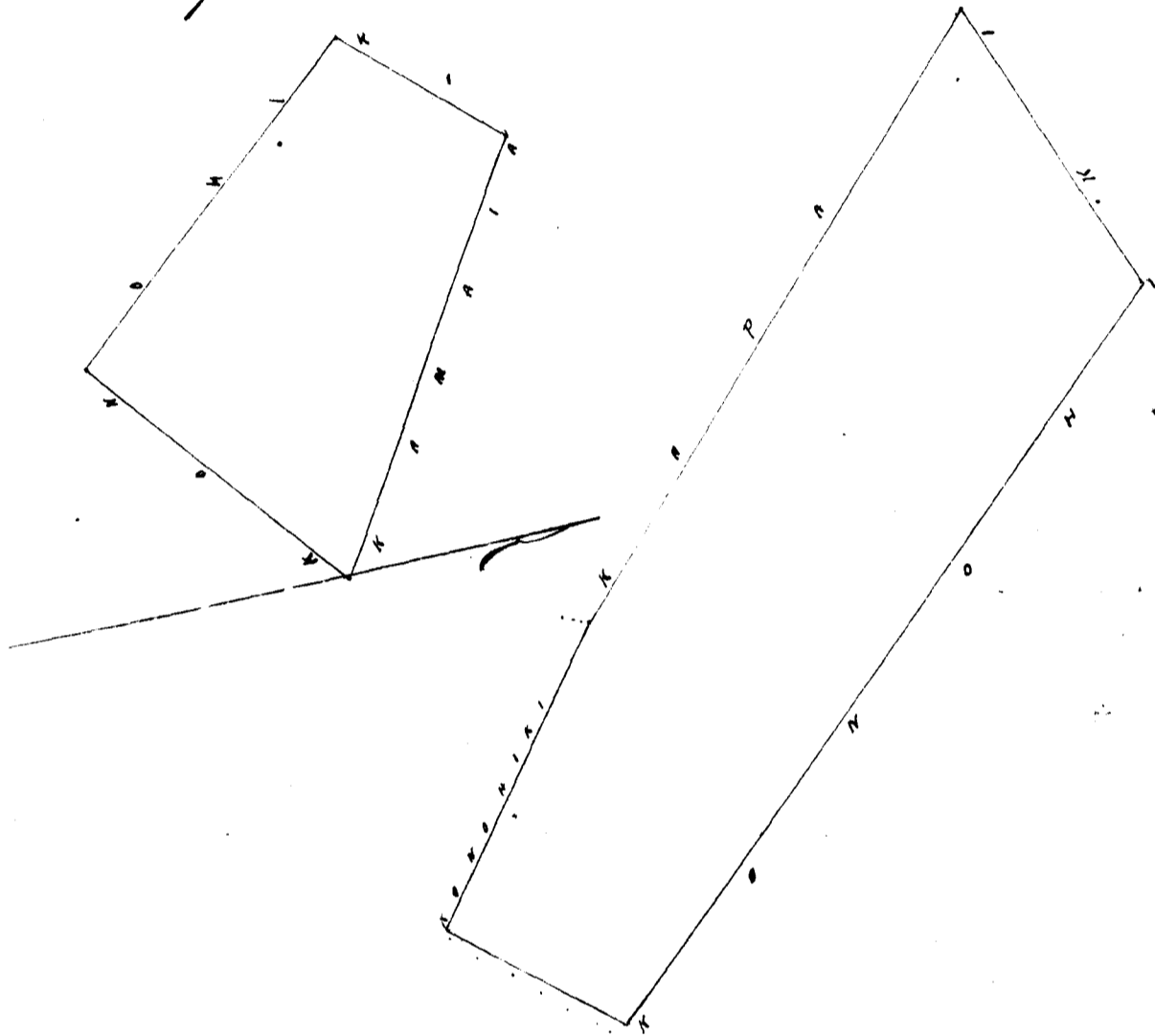
Honolulu June 12, 1852.

Heleu 112 Mauna

Wailau & Niole Kau Hawaii

Keia aina o Mauna ana Wailau a me Niole, Kau.

Apana 1 Ma Wailau. E hoomaka ana ke kiki Akau, a e holo 1 Ak. 68° 30' Kom. 3.65 kch. ana ka aina o Konohiki.
 2 Kom. 41' Kik. 8 kch. ana ka aina o Waha. 3 Kom. 52° 31' Kik. 376 kch. ana ka aina o Kono. 4 Ak. 39° 30' Kik. 222 kch.
 ana ka aina o Kono. 5 Ak. 43° 15' Kom. 11 kch. ana ka aina o Kono, a hiki i kahi i hoomaka i = 3 1/100 Eka.
 Apana 2. Ma Niole. E hoomaka ana ke kiki Kik. a e holo. 1 Ak. 59° Kom. 5.20 kch. ana ka aina o Kono.
 2 Kom. 93° 45' Kom. 2.11 kch. ana ka aina o Konohiki. 3 Kom. 41° 30' Kik. 4.63 kch. ana ka aina o Konohiki
 4 Akau. 50° Kik. 368 kch. ana ka aina o Konohiki, a hiki i kahi i hoomaka i = 1 3/100 Eka. J. Fuller
 Niole, Kau. Sepatemaka 17th 1851. Luna Ana Aina



M. Lee

J. Hehaulaha
G. M. Robertson
J. H. Smith
Loane Si

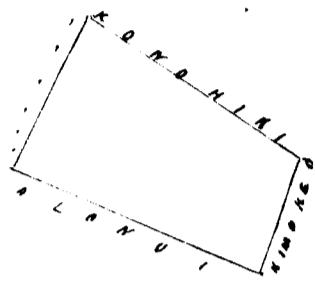
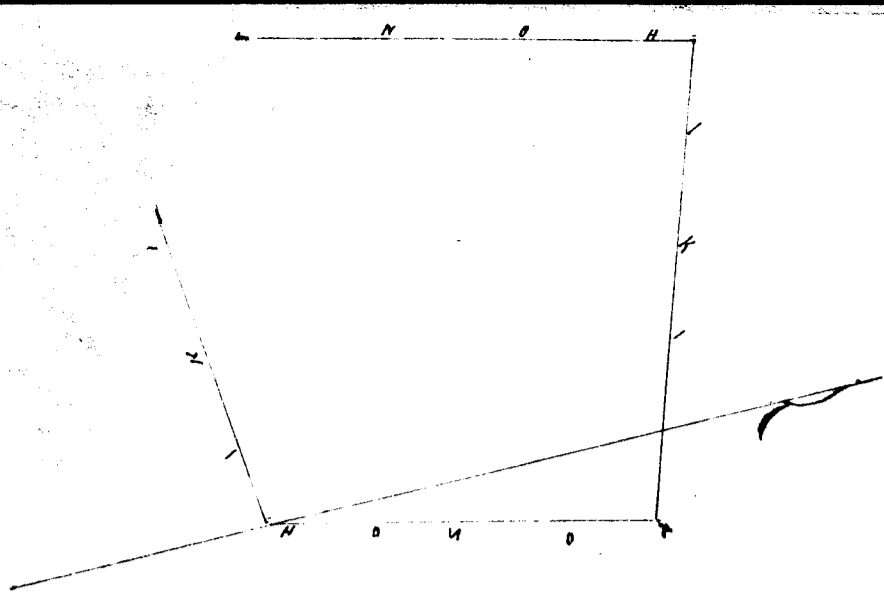
Honolulu June 12, 1852.

Heleu 109 Kaluahine

Kaalaihi Kau Hawaii

Keia aina o Kaluahine ana Kaalaihi Kau.

Apana 1 Tahale. E hoomaka ana ke kiki Kik. a e holo 1 Ak. 57° 15' Kom. 1.25 kch. ana ka aina o Kono. 2 Kom.
 46° 45' Kom. 2.65 kch. ana ka aina o Konohiki. 3 Kom. 44° Kik. 180 kch. ana ka aina o Konohiki. 4 Ak. 36° Kik. 281 kch.
 ke Alanui, a hiki i kahi i hoomaka i = 4/10 Eka.
 Apana 2. E hoomaka ana ke kiki Ak. a e holo. 1 Kom. 13° 30' Kom. 1267 kch. ana ka aina o Konohiki. 2 Ak. 83° 30' Kik. 11 kch.
 ana ka aina o Konohiki. 3 Ak. 12° 30' Kik. 808 kch. ana ka aina o Konohiki. 4 Ak. 72° 15' Kom. 16.16 kch. ana ka aina o Konohiki.
 a hiki i kahi i hoomaka i = 10 7/10 Eka.



Uku Pau Ioa \$8 W. Lee

J. H. Smith
G. M. Robertson
J. Kekaulahao

Honolulu June 12, 1852.

Hele 1013 Hauikoale

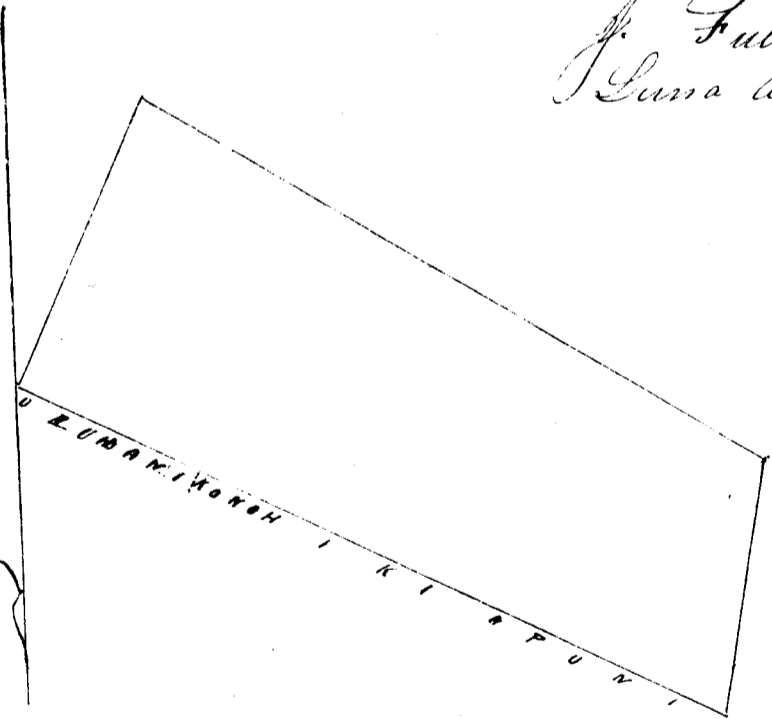
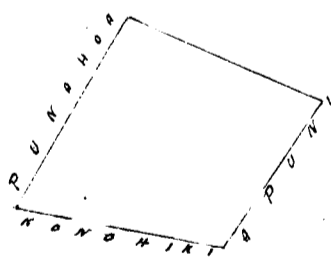
Kaalaiki Kau Hawaii

He aina o Hauikoale ma Kaalaiki Kau.

Apiana 1 Choomaka ma ke kiki Hik. a e holo. 1 Ak. 63° 15' Kom. 1655 kek. ma ka aina o Uluhiani o Kono.
2. Kem. 10° 30' Kom. 554 kek. ma ka aina o Konoiki. 3. Kem. 58° 15' Hik. 1542 kek. ma ka aina o Konoiki.
4. Ak. 23° Hik. 653 kek. ma ka aina o Konoiki, a hiki i kahi i hoomaka'i = 9/16 Eka.
Apiana 2. Choomaka ma ke kiki Kem. a e holo. 1 Ak. 32° 30' Hik. 464 kek. ma ka aina o Punahoa. 2. Ak. 16° 30'
Kom. 447 kek. ma ka aina o Konoiki. 3. Kem. 32° Kom. 380 kek. ma ka aina o Konoiki. 4. Kem. 64° 45' Hik.
462 kek. ma ka aina o Konoiki, a hiki i kahi i hoomaka'i = 1 1/2 Eka.

Kaalaiki Sepatema 20, 1851.

J. Fuller
Luna ana aina



Uku Pau Ioa \$8 W. Lee

J. Kekaulahao
G. M. Robertson

J. H. Smith
J. S. A. I.

Honolulu June 12, 1852.

Hele 1055. Aea


Kaalaiki Kau Hawaii

He aina o Aea ma Kaalaiki Kau. Choomaka ma ke kiki Hikina a e holo.

1 Akau 58° 45' Kom. 17.0 kh. ma ka aina o Kouohiki. 2 Hem. 41° Kom. 424 kh. ma ka aina o Kouohiki.
 3 Hem. 62° 15' Kikina 17.25 kh. ma ka aina o Pali. 4 Ak. 41° 30' Kik. 320 kh. ma ka aina o Pali. a hiki
 i kahi i hoomaka i. Iko o keia aina he 6³⁴/₁₀₀ Eka.

Kouohiki Sepatemaba 20. th 1857.

J. Fuller
 Luna Ana Aina



Uku Pau loa \$5
 W. H. Lee

J. Kekaulahas
 G. M. Robertson
 J. H. Smith
 Loane

Honolulu June 12 1852

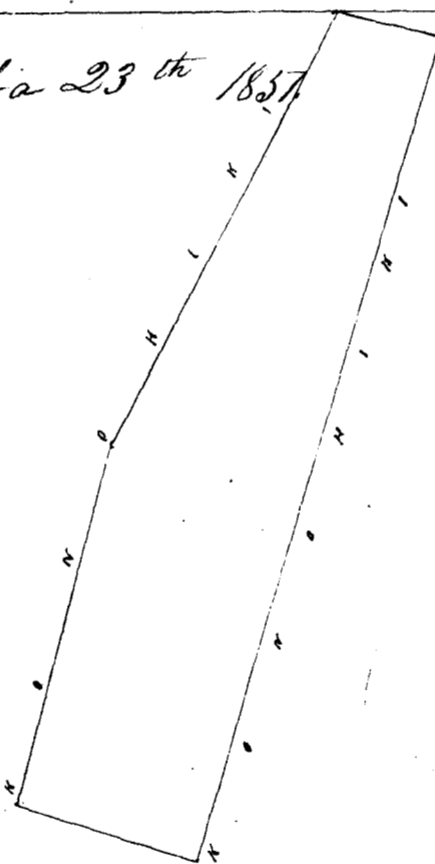
Helu 1037 Puhalahua

Hiona Kau Hawaii

Ke aina o Puhalahua ma Hiona Kau.
 Choomaka ma ke kahi. Akau Komohana, a e holo 1 Hem. 73° 31' Kik. 918 kh. ma ka aina o Kouohiki.
 2 Hem. 16° Kom. 186 kh. ma ka aina o Kouohiki. 3 Akau 76° 15' Kom. 4.00 kh. ma ka aina o Kouohiki.
 4 Ak. 61° 30' Kom. 5.11 kh. ma ka aina o Kouohiki. 5 Ak. 14° Kik. 1.17 kh. ma ka aina o Kouohiki, a hiki
 i kahi i hoomaka i. Iko o keia aina he 1¹/₁₀ Eka.

J. Fuller
 Luna Ana Aina

Hiona Kau. Sepatemaba 23th 1857



Uku Pau loa \$2
 W. H. Lee

J. Kekaulahas
 G. M. Robertson
 J. H. Smith
 Loane

Honolulu June 12. 1852.

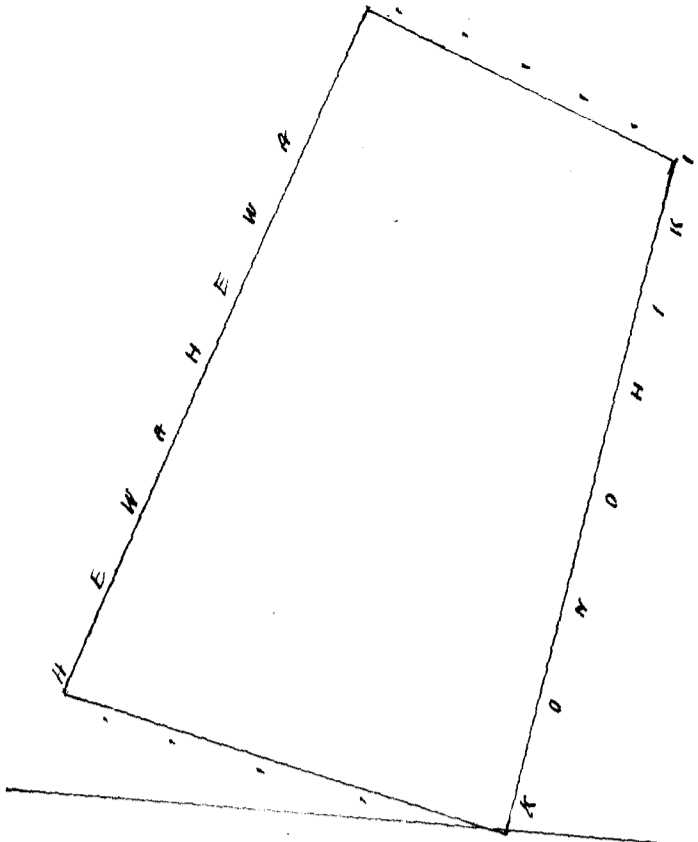
Helu 9855 Kaaukai

Hokukano Kau Hawaii

Ke aina o Kaaukai ma Hokukano Kau.
 Choomaka ma ke kahi Hema Kikina, a e holo. 1 Hema 71° Kikina 289 kh. ma ka aina o Hwaakua.
 2 Akau 12° Kik. 476 kh. ma ka aina o Kouohiki. 3 Ak. 82° Kom. 731 kh. ma ka aina o Kouohiki. 4 Hem 21° 30'
 Kom. 362 kh. ma ka aina o Kouohiki, a hiki i kahi i hoomaka i. Iko o keia aina he 3¹/₁₀ Eka.

J. Fuller
 Luna Ana Aina

Hokukano Kau Sepatemaba 23th 1857.



Uhu Pau Ioa #3 W. Lee

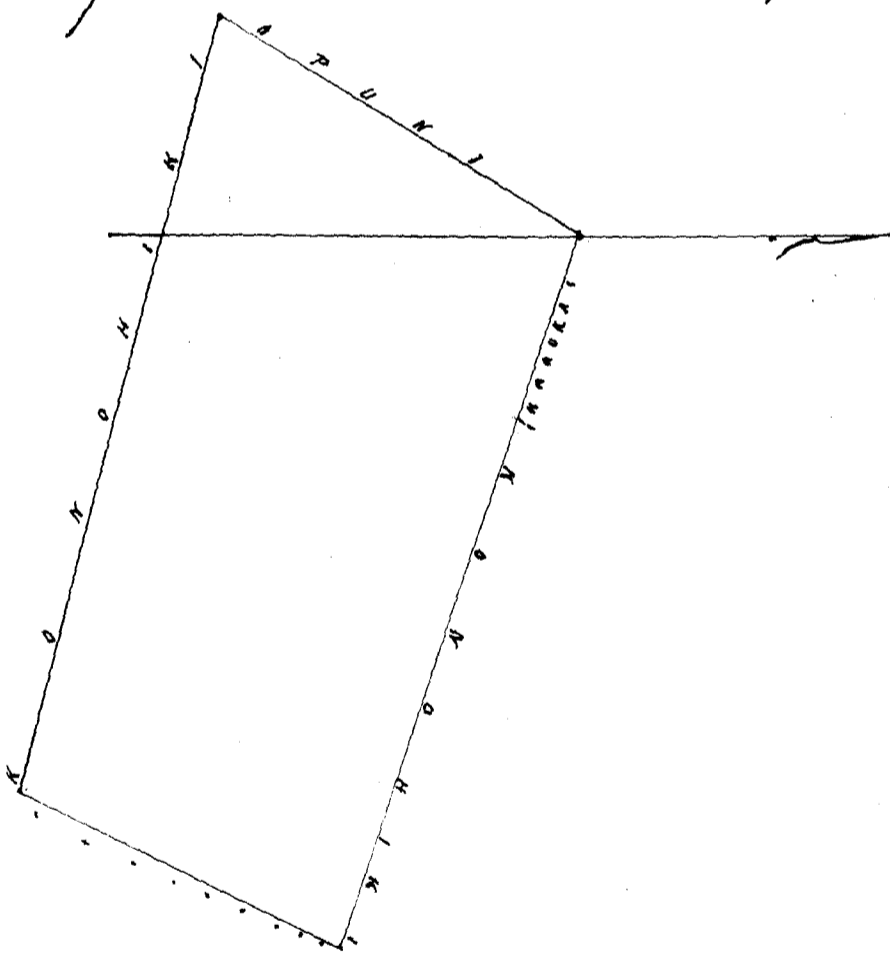
J. Kaulahao
G. M. Robertson
J. H. Smith
L. A. M. S.

Honolulu June 12, 1852.

Hele 1855 Heuahuwa

Hokukano Kau Hawaii

He aina o Heuahuwa ma Hokukano Kau.
O hoomaka ma ke kiki Ak. a e holo 1 Heuahuwa 71° N. 188 fms. ma ka aina o Kaunakakai. 2 Heuahuwa 26° 30' N. 373 fms. ma ka aina o Honolulu. 3 Ak. 83° 30' N. 8.36 fms. ma ka aina o Honolulu. 4 Ak. 31° 30' N. 4.43 fms. ma ka aina o Honolulu a hiki i kahi i hoomaka, i. Stokes o keia aina he 3/4 Eka. Hokukano Kau. Sepatemaha 23rd 1857. J. Fuller. Luna ana aina



Uhu Pau Ioa #3 W. Lee

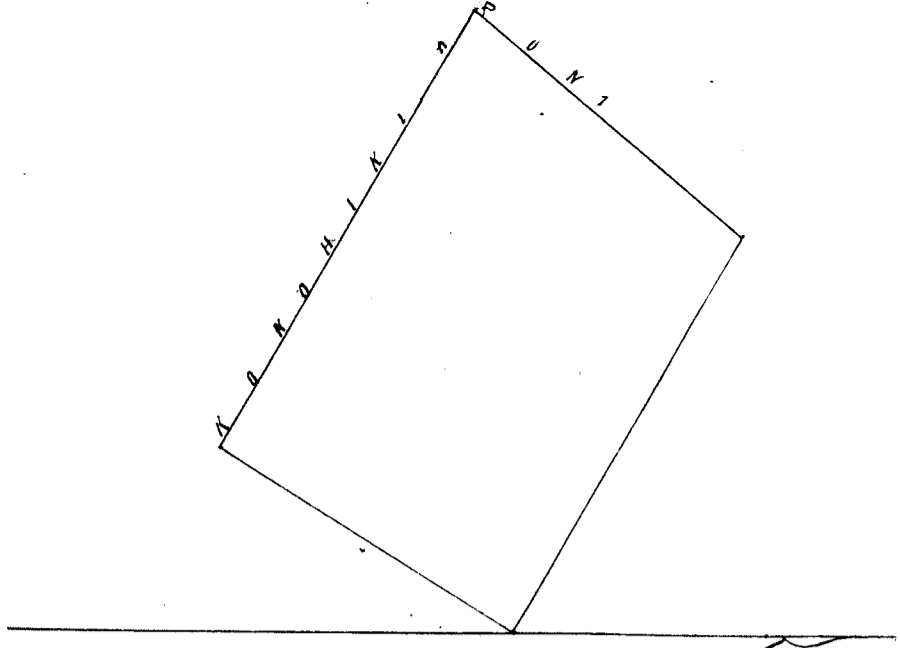
G. M. Robertson
J. H. Smith
J. Kaulahao

Honolulu June 12, 1852.

Hele 1855 Heuahuwa (maia) Kooiina

Haha Kau Hawaii

He aina o Heuahuwa ma Haha Kau.
O hoomaka ma ke kiki Heuahuwa a e holo 1 Heuahuwa 60° 30' N. 529 fms. ma ka aina o Honolulu. 2 Heuahuwa 31° 30' N. 361 fms. ma ka aina o Honolulu. 3 Ak. 60° N. 425 fms. ma ka aina o Honolulu. 4 Heuahuwa 38° 30' N. 368 fms. ma ka aina o Honolulu a hiki i kahi i hoomaka, i. Stokes o keia aina he 1 1/4 Eka. Hele 1855 Heuahuwa (maia) Kooiina 19. 1857. J. Fuller. Luna ana aina



Uku Pau Soa:

2

W. Lee

J. Kekaulahas

G. M. Robertson

J. H. Smith

Loane'i

Honolulu June 12 1852.

Heleu 8758. Kaidani

Ninole & Wailau Kau Hawaii

Ke aina o Kaidani ma Ninole a me Wailau Kau.

Apana 1 Pahale, ma Ninole. Choomaka ma ke kiki Kik. a e holo. 1 Kem. 54° 45' Kom. 160 kh. ma ka aina o
 Keane koa. 2 Kem. 60° 30' Kom. 127 kh. ma ka aina o Konoehiki. 3 Ak. 31° 15' Kom. 137 kh. ma ka aina o
 Nau gli. 4 Kem. 43° 15' Kom. 111 kh. ma ka aina o Kawali. 5 Ak. 47° 45' Kom. 390 kh. ma ka aina o Makahou.
 6 Ak. 31° 30' Kik. 533 kh. ma ka aina o Konoehiki. 7 Kem. 19° Kik. 320 kh. ma ka aina o Hale Kila. 8 Kem. 43° 15' Kik.
 415 kh. ma ka aina o Malapuna. a hiki i kahi i hoomaka i i. = 2 7/10 Eka.

Apana 2 Ma Wailau. Choomaka ma ke kiki Kem. a e holo. 1 Ak. 44° Kom. 260 kh. ma ka aina o Konoehiki.
 2 Ak. 13° Kik. 634 kh. ma ka aina o Malapuna. 3 Kem. 50° Kik. 528 kh. ma ka aina o Tali. 4 Kem. 38° Kom. 593 kh.
 ma ka aina o Wapa. a hiki i kahi i hoomaka i i. = 2 3/10 Eka.

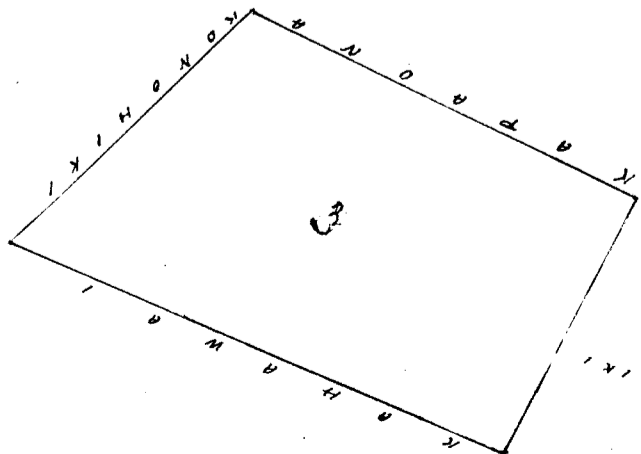
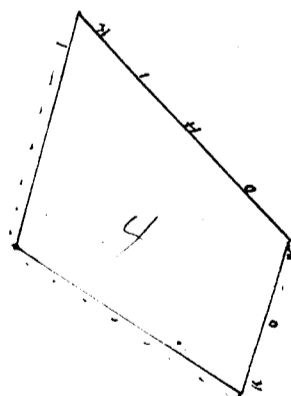
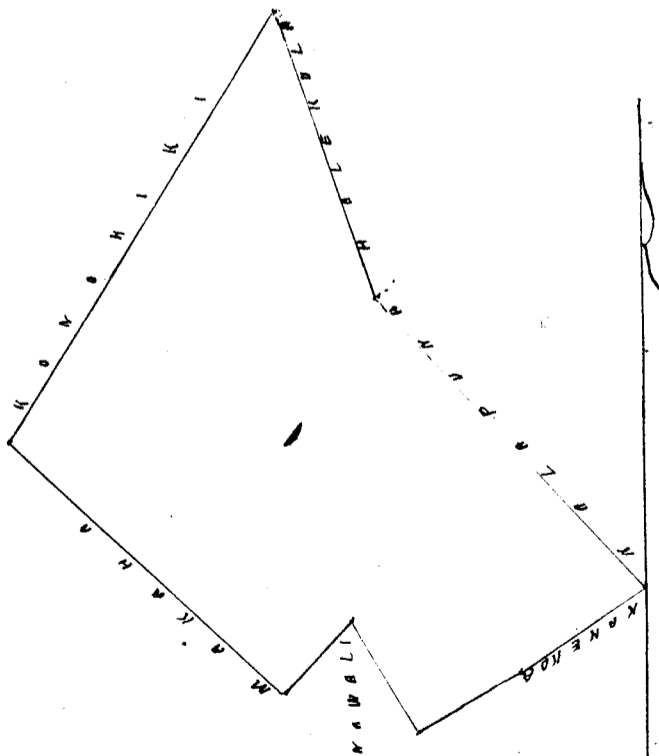
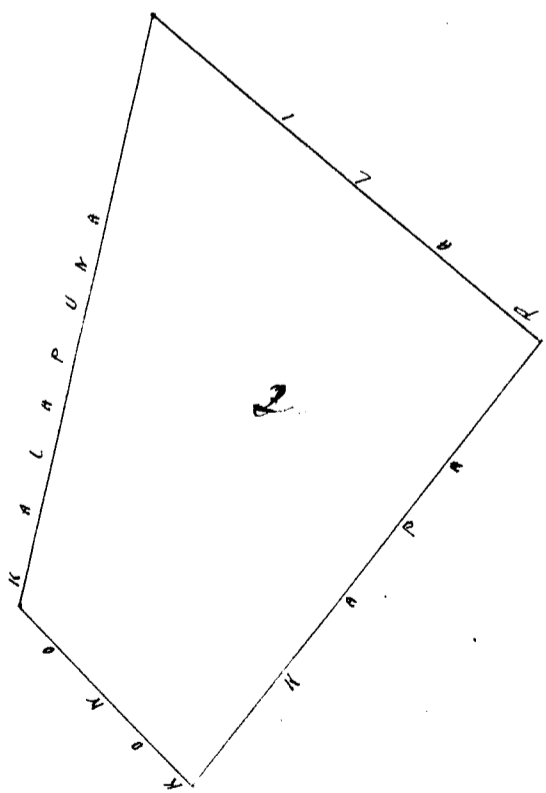
Apana 3. Ma Ninole. Choomaka ma ke kiki Akau, a e holo. 1 Kem. 65° Kik. 884 kh. ma ka aina
 o Wapaona. 2 Kem. 26° 30' Kom. 618 kh. ma ka aina o Konoehiki. 3 Ak. 67° Kom. 1140 kh. ma ka aina o Wahuwai. 4 Ak.
 48° Kik. 714 kh. ma ka aina o Kono. a hiki i kahi i hoomaka i i. = 6 5/10 Eka.

Apana 4 Ma Ninole. Choomaka ma ke kiki Kik. a e holo. 1 Akau. 43° Kom. 657 kh. ma ka aina o
 Konoehiki. 2 Kem. 14° 45' Kom. 513 kh. ma ka aina o Konoehiki. 3 Kem. 57° Kik. 570 kh. ma ka aina o
 Konoehiki. 4 Ak. 17° Kik. 340 kh. ma ka aina o Konoehiki. a hiki i kahi i hoomaka i i. = 2 4/10 Eka.

Ninole Sept. 17 1851.

J. Fuller.

Luna ana aina



(2.45) 2.20
 2.75
 6.55
 2.25
 18.77

Uku Pau Loa \$9 W. Bee

J. Hekaulahao
G. M. Robertson
J. H. Smith
Journal

Honolulu June 12, 1852.

Heleu 8360 Hanekoa

Ninole Kau Hawaii

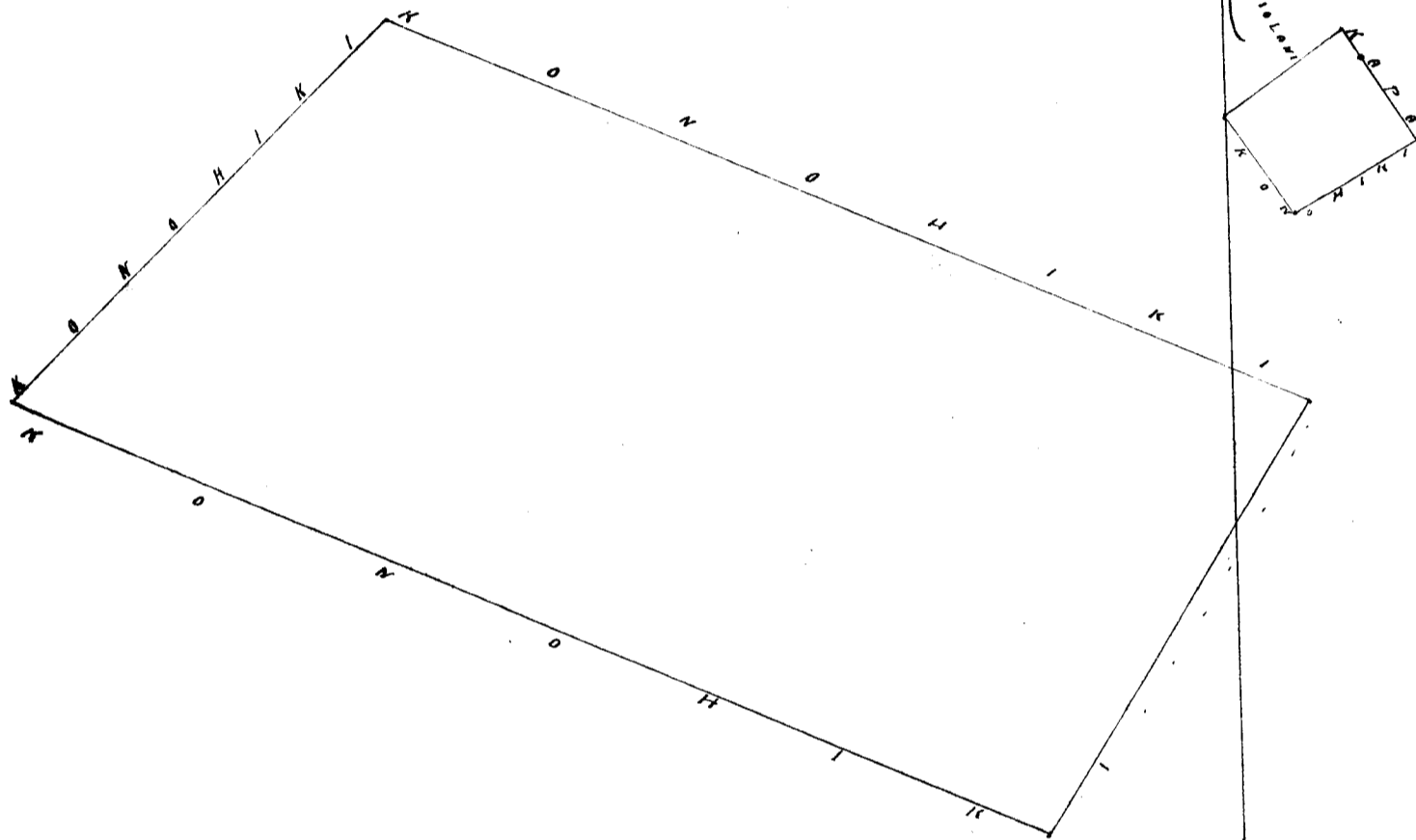
Ke aina o Hanekoa ma Ninole Kau.

Apana 1. Tahiti. E hoomaka ana ke kiki Kik. a i holo. 1 Ak. 32° 45' Nom. 1.449 kek. ma ka aina o
Kapa 2. Hem. 54° 45' Nom. 1.60 kek. ma ka aina o Kiriolani. 3 Hem. 34° 30' Kik. 1.35 kek. ma ka aina o Wono-
hiki. 4 Ak. 59° 30' Kik. 1.56 kek. ma ka aina o Wono-hiki, a hiki i kahi i hoomaka ai. 3/4 Oka.

Apana 2. E hoomaka ana ke kiki Ak. u e holo. 1 Hem. 66° 30' Kik. 1.93 kek. ma ka aina o Wono-
hiki. 2. Hem. 32° 30' Nom. 5.55 kek. ma ka aina o Wono-hiki. 3 Ak. 63° 30' Nom. 12.32 kek. ma ka aina o Wono-
hiki. 4 Ak. 50° Kik. 5.85 kek. ma ka aina o Wono-hiki a hiki i kahi i hoomaka iari. = 6 1/4 Oka.

Ninole Sepat. 11. 1851.

J. Fuller
Tuna ana aina



Uku Pau Loa \$6

W. Bee
J. Hekaulahao
G. M. Robertson
J. H. Smith
Journal

Honolulu June 12, 1852.

Heleu 9091 Kekaa

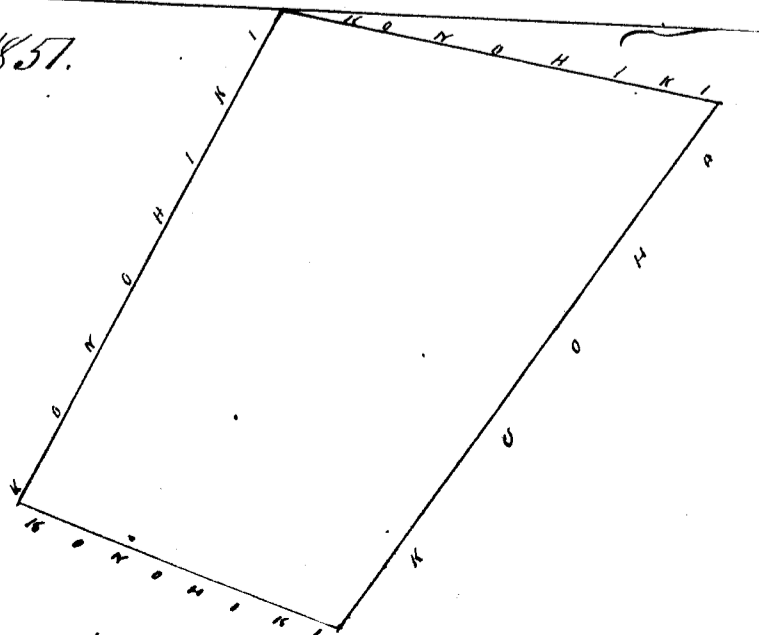
Heleu Kau Hawaii

Ke aina o Kekaa ma Heleu Kau.

E hoomaka ana ke kiki Komohana, a e holo. 1 Akau 9° 15' Kik 4.56 kek. ma ka aina o Wono-hiki.
2 Hem. 57° 45' Kik. 6.78 kek. ma ka aina o Kuoha. 3. Hem. 20° Nom. 3.63 kek. ma ka aina o Wono-hiki
4 Akau. 64° 30' Nom. 5.88 kek. ma ka aina o Wono-hiki, a hiki i kahi i hoomaka ai. Iloko o kua
aina ke 3 1/4 Oka.

Heleu Sepat. 15, 1851.

J. Fuller
Tuna ana aina



J. Kekaulahao
G. M. Robertson
J. H. Smith
Joanesi

Honolulu June 12, 1852

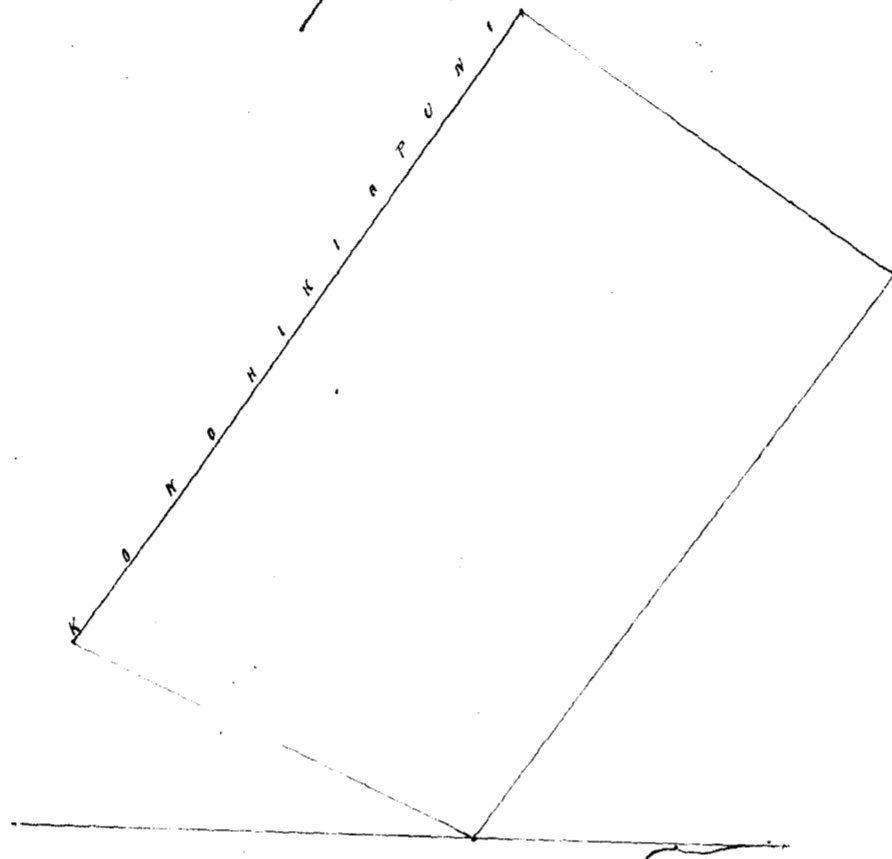
Heleu 10847 Pulehu

Ninole Kau Hawaii

Keo aina o Pulehu ma Ninole Kau.
E hoomaka ma ke kiki Kem. a e holo 1 Akau 56° 30' Kom. 8.12 kch. ma ka aina o Kouhiki 2 Akau 33' Hikina
4.81 kch. ma ka aina o Kouhiki 3 Kem. 55° 30' Hik. 1.41 kch. ma ka aina o Kouhiki 4 Kem. 34° Kom. 4.70 kch.
ma ka aina o Kouhiki, a hiki i kahi i hoomaka ia i. Iloko o keia aina he 3 7/10 Eka.

Ninole Kau Sepat. 17th 1857.

J. Fuller
Luna Ana Aina.



J. Kekaulahao
G. M. Robertson
J. H. Smith
Joanesi

Honolulu June 12, 1852

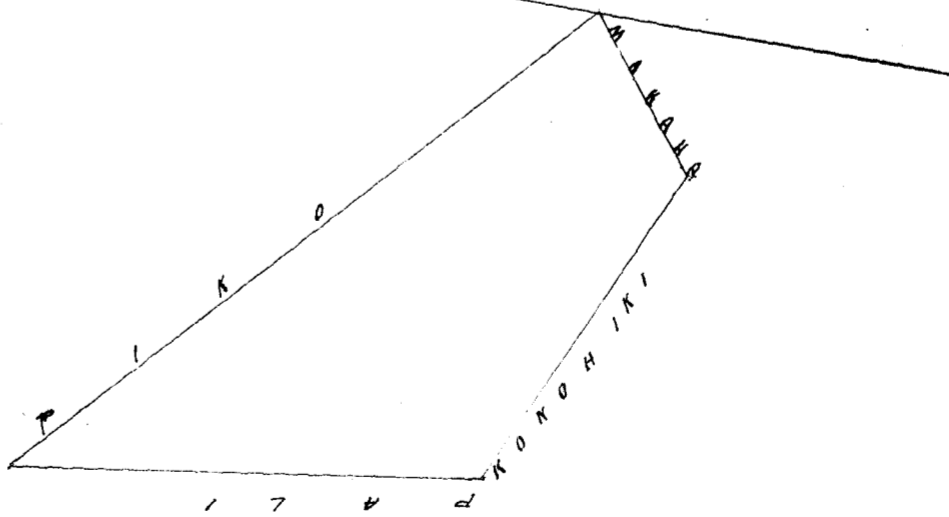
Heleu 8790 Kahananui

Ninole Kau Hawaii

Keo aina o Kahananui ma Ninole Kau.
E hoomaka ma ke kiki Kem. a e holo 1 Akau 51° 30' Hik. 3.76 kch. ma ka aina o Makaha 2 Ak. 47° 30' Hikina
15.86 kch. ma ka aina o Piko 3 Kem. 9° Hikina 11 kch. ma ka aina o Pali 4 Kem. 67° Hikina 7.88 kch. ma
ka aina o Kouhiki, a hiki i kahi i hoomaka ia i. Iloko o keia aina he 5 7/10 Eka.

Ninole Sepat. 17th 1857.

J. Fuller
Luna Ana Aina



J. Kekaulahao
G. M. Robertson
Joanesi
J. H. Smith

Honolulu June 12th 1852.

W. Lee

J. H. Smith
G. M. Robertson
J. Kamaulaha

Honolulu June 12, 1852.

Heleu 8793. Kulanawahine.

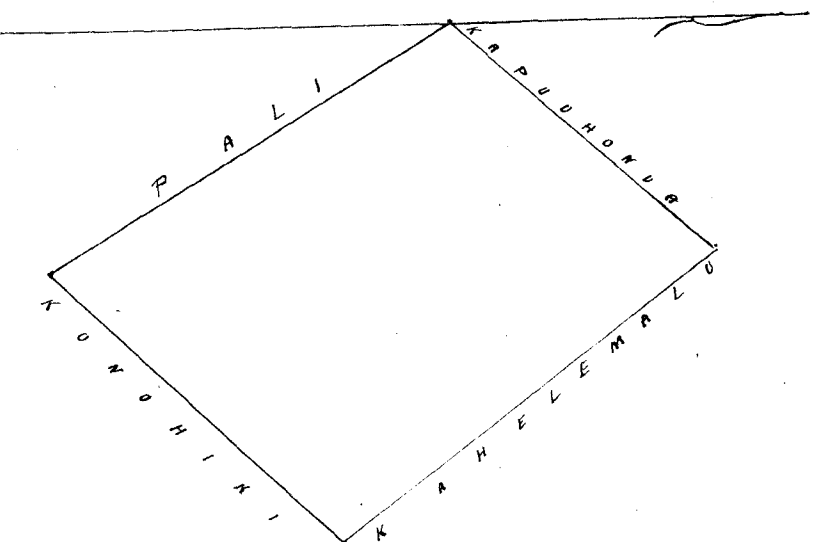
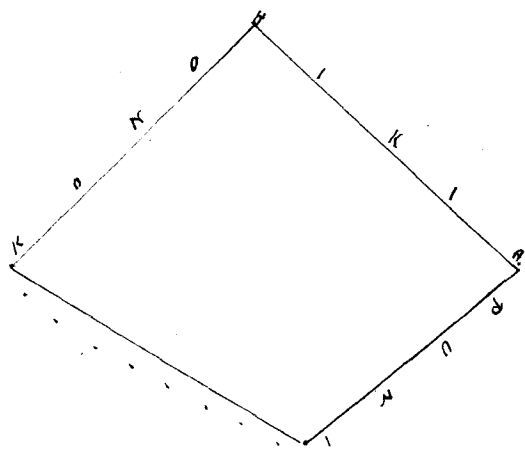
Ninole Kau Hawaii

Ke aina o Kulanawahine ma Ninole Kau.
Apana 1. Choomaka ma ke kahi Komohana. a e holo 1 Akau 41° 30' Pihina 7.39 kh. ma ka aina o Kapunohoua. 2. Kema 37° Pihina 10.15 kh. ma ka aina o Walelemalu. 3. Kema 43° 45' Kom. 8.86 kh. ma ka aina o Wonehiki. 4. Akau 30° 30' Komohana 10. kh. ma ka aina o Pali, a hiki i kahi i hoomakahi = 7 1/2 Eka.

Apana 2. Choomaka ma ke kahi Komohana. a e holo. 1 Akau 44° Pihina 3.80 kh. ma ka aina o Wonehiki. 2. Kema 38° 30' Pihina 2.94 kh. ma ka aina o Wonehiki. 3. Kema 35° Komohana 3.60 kh. ma ka aina o Wonehiki. 4. Akau 44° Komohana 3.62 kh. ma ka aina o Wonehiki, a hiki i kahi i hoomakahi = 1 3/10 Eka.

Ninole Sepat. 15. 1857.

J. Fuller
Luna Aina Aina



W. Lee

J. Kamaulaha
G. M. Robertson
J. H. Smith
J. Kamaulaha

Honolulu June 12, 1852.


Heleu ~~10657~~ Piko 10607.

Ninole Kau Hawaii

Ke aina o Piko ma Ninole Kau.
Choomaka ma ke kahi Koma. a e holo. 1. Ak. 48° 30' Pihina 384 kh. ma ka aina o Wonehiki. 2. Ak. 33° 15' Kom. 10.65 kh. ma ka aina o Wonehiki. 3. Kema 43° 45' Komohana 8.36 kh. ma ka aina o Kulanawahine. 4. Kema 47° 30' Pihina 15.80 kh. ma ka aina o Kaha manui, a hiki i kahi i hoomakahi i i Piko o keia aina ke 7 1/10 Eka.

Ninole Sepat. 17 1857.

J. Fuller
Luna Aina Aina



Uhu Pau Loa 78

H. Bee

J. Kikaulahao
G. M. Robertson

J. H. Smith
Loane J.

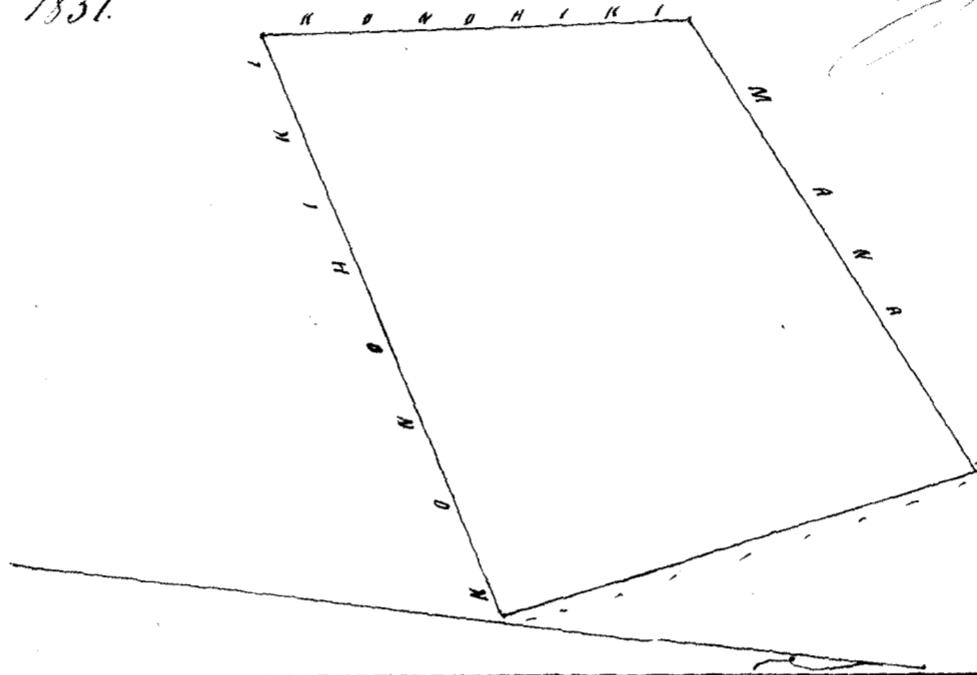
Honolulu June 12 1852

Hele 8795 Kahaku

Ninole Kau Hawaii

Ke aina o Kahaku ma Ninole Kau.
E hoomaka ma ke kiki Komohana, a e holo. 1 Akau 50° 30' Pihema 50 kē. ma ka aina o Manu.
2 Kema 23° 15' Pihema 5.19 kē. ma ka aina o Konoheki. 3 Kema 61° Komohana 6.66 kē. ma
ka aina o Konoheki. 4 Akau 7° 30' Komohana 4.43 kē. ma ka aina o Konoheki, a hiki i
kahi i hoomaka ai. Iki o keia aina ke 2.70 Eka.
Ninole Sepat. 17, 1851.

J. Fuller
Luna Aina Aina



Uhu Pau Loa

73

H. Bee

J. H. Smith

G. M. Robertson

J. Kikaulahao

Honolulu June 12, 1852

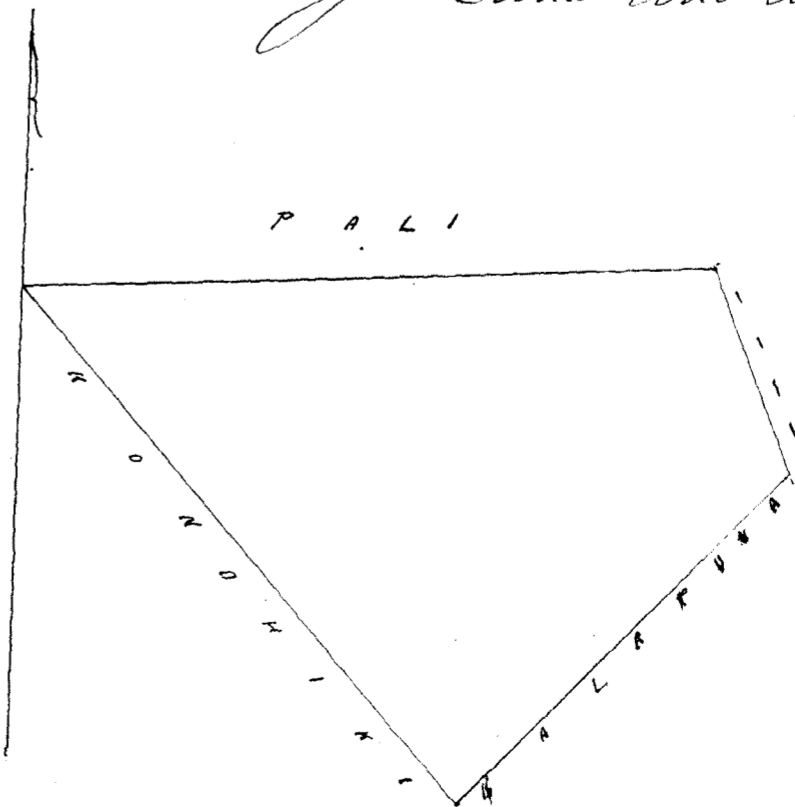
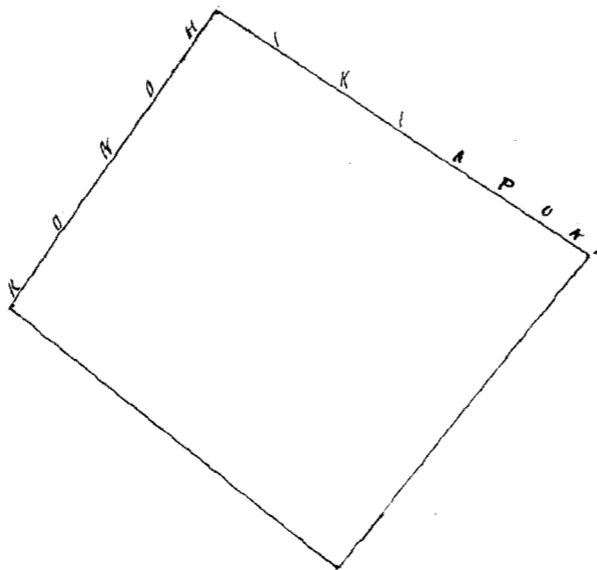
Hele 10510 Kawali

Wailau Kau Hawaii

Ke aina o Kawali ma Wailau Kau.
Apana 1. E hoomaka ma ke kiki Kema, a e holo. 1 Akau 43° 15' Pihema 4.97 kē. ma ka aina o Kalapuna.
2 Akau 22° 45' Komohana 2.29 kē. ma ka aina o Kalapuna. 3 Kema 86° Komohana 3.30 kē. ma ka
aina o Sali. 4 Kema 42° 15' Pihema 7.0 kē. ma ka aina o Konoheki, a hiki i kahi i hoomaka ai
= 2 1/2 Eka.

Apana 2. E hoomaka ma ke kiki Komohana, a e holo. 1 Kema 55° Pihema 4.39 kē.
ma ka aina o Konoheki. 2 Akau 36° 30' Pihema 4.16 kē. ma ka aina o Konoheki. 3 Akau 59° 15' Ko-
4.62 kē. ma ka aina o Konoheki. 4 Kema 33° Komohana 3.55 kē. ma ka aina o Konoheki, a hiki
i kahi i hoomaka ai. Iki o keia
Wailau Sepat. 15, 1852.

J. Fuller
Luna Aina Aina



Uku pau loa \$4

W. H. Bee

J. Kekaulahao
G. M. Robertson
J. H. Smith
Luna

Honolulu June 12, 1852.

Heleu ~~107~~ Nawali 8853 B

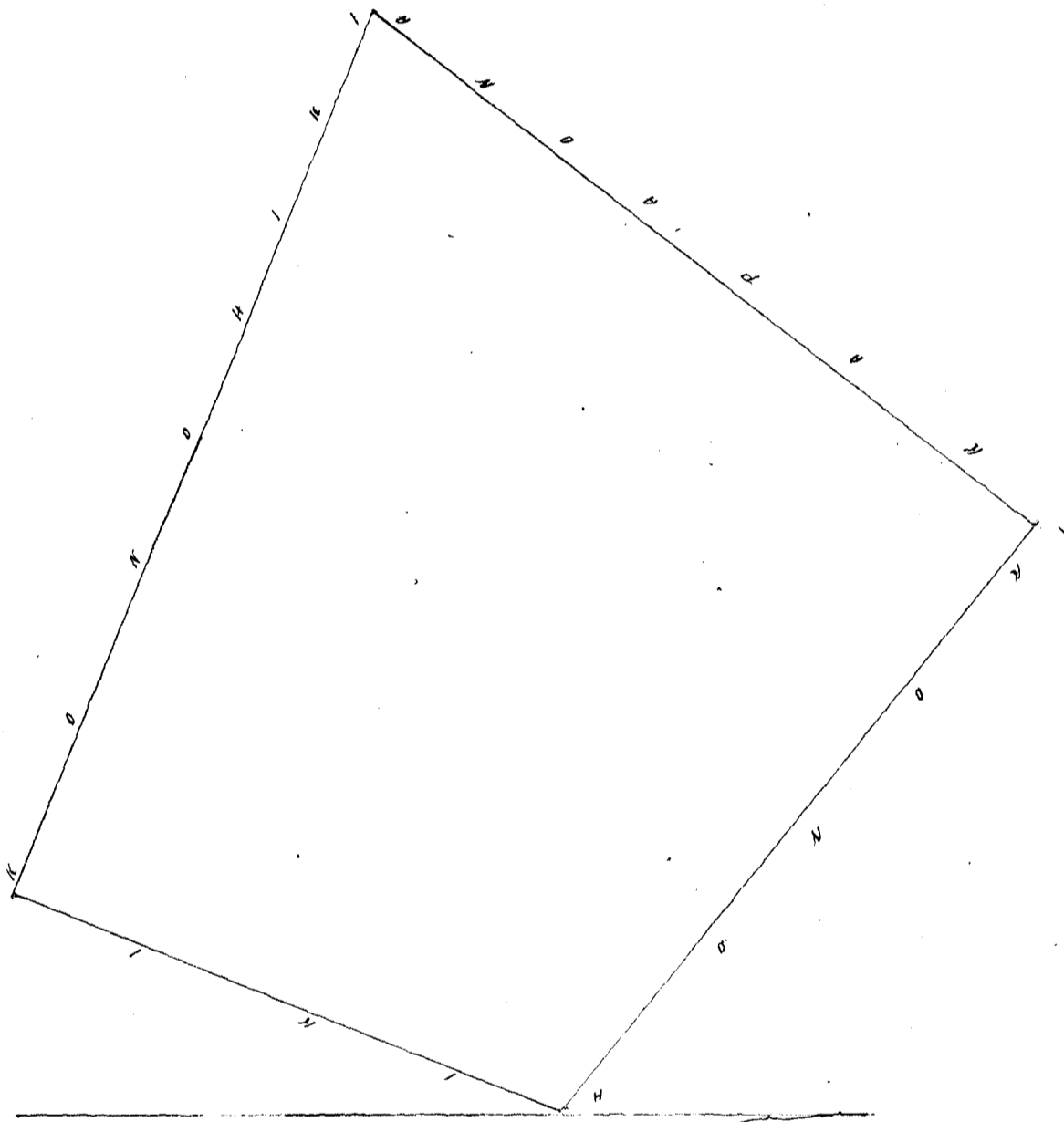
Ninole Kau Hawaii

Ke aina o Nawali ma Ninole Kau.
Apana 1 Pahala. Choomaka ma ke kahi Hikina, a e holo. 1. Akau. 31° 15' Komohana 137 kē. ma ka aina o
Kaiolani. 2. Heema 43° 15' Komohana 111 kē. ma ka aina o Kaiolani. 3. Heema 48° Hikina 118 kē. ma ka
aina o Makaha. 4. Akau. 61° Hikina 674 kē. ma ka aina o Konohiki, a hiki i kahi i hoomakahi = 70 Eka.

Apana 2. Choomaka ma ke kahi Heema, a e holo. 1. Akau. 21° 45' Hikina 674 kē. ma ka aina o
Konohiki. 2. Akau. 50° 30' Komohana. 873 kē. ma ka aina o Konohiki. 3. Heema. 37° 31' Komohana. 762 kē. ma ka aina
o Konohiki. 4. Heema 68° Hikina 11 kē. ma ka aina o Kahawai, a hiki i kahi i hoomakahi = 7 1/2 Eka.

Ninole Sept. 16 1852.

J. Fuller
Luna Ana Aino



Uku pau loa \$7

W. H. Bee

J. Kekaulahao
G. M. Robertson
J. H. Smith
Luna

Honolulu June 12, 1852.

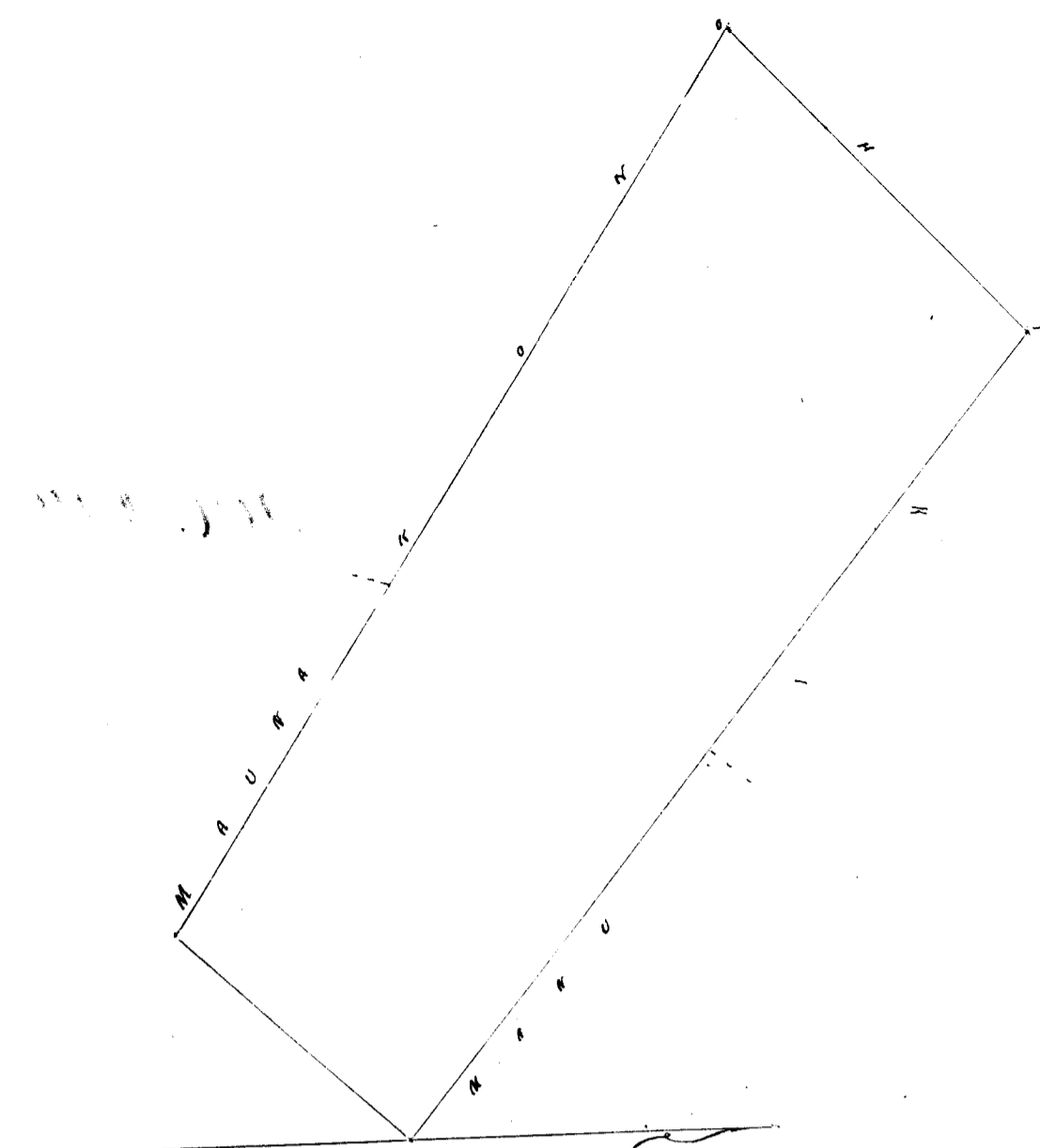
Heleu 107 Kamaia

Ninole Kau Hawaii

Ke aina o Kamaia ma Ninole Kau.
Choomaka ma ke kahi Hikina a e holo. 1. Heema 43° Komohana 3, 43 kē. ma ka aina o Konohiki. 2. Akau 59°
Komohana 520 kē. ma ka aina o Muuna. 3. Akau 54° 30' Komohana 607 kē. ma ka aina o Konohiki. 4. Heema 46°
Hikina 469 kē. ma ka aina o Konohiki, a hiki i kahi i hoomakahi. Sloko o keia aina he 4 3/4 Eka.

Ninole Septemaba 17th 1852.

J. Fuller
Luna Ana Aino



Uhu Pau Loo

#3

W. L. Lee

J. Kekaulahao

G. M. Robertson

Honolulu June 12, 1852.

J. H. Smith
Loane Si

Heleu 8793 ^BMahelemalu

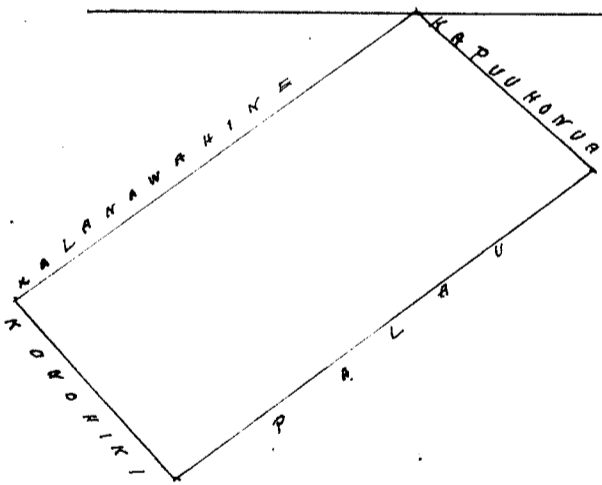
Ninole Kau Hawaii

Ke aina o Mahelemalu ma Ninole Kau.

Ho omaka ma ke kiki Kom. a e holo 1 Akau $41^{\circ} 30'$ Pihina 5.05 kkh. ma ka aina o Kapuohonua. 2 Kom. 37° Pihina 11.05 kkh. ma ka aina o Palau. 3 Kom. 48° Komohana. 5.14 kkh. ma ka aina o Wonehiki. 4 Akau 37° Kom. 10.05 kkh. ma ka aina o Malanawakina a hiki i kahi i ho omaka ia i. Ploko o keia aina he 5 $\frac{55}{100}$ Cka.

Ninole Sepat. 15th 1857.

J. Fuller
Tune ana ana



Uhu Pau Loo

#4

W. L. Lee

J. Kekaulahao

G. M. Robertson

Honolulu June 12, 1852.

J. H. Smith
Loane Si

Heleu 10093 Maanu

Ninole Kau Hawaii

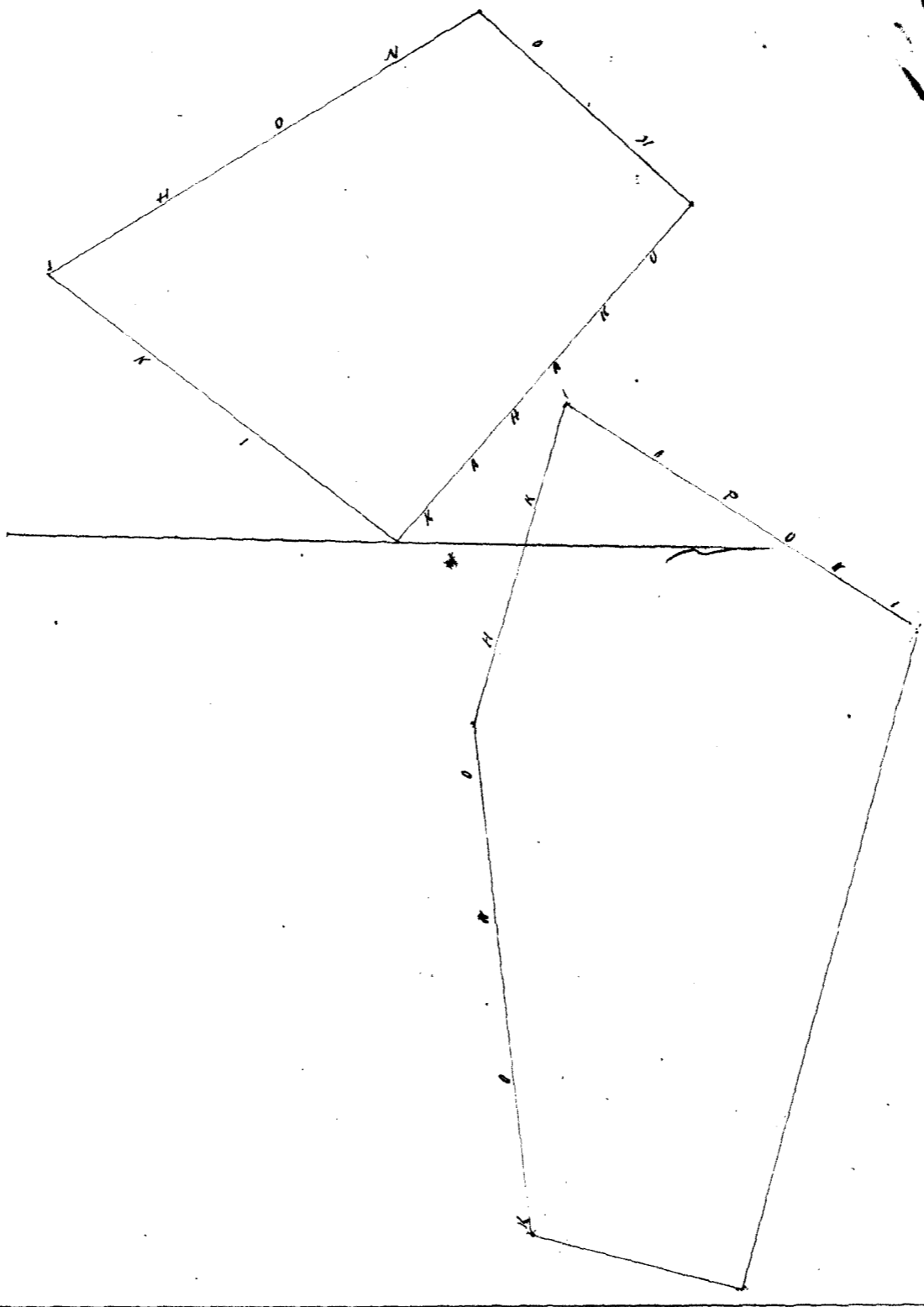
Apana 1 Ke aina o Maanu ma Ninole Kau.

Ho omaka ma ke kiki Pihina, a e holo 1 Akau $76^{\circ} 15'$ Komohana. 8.65 kkh. ma ka aina o Wonehiki. 2 Kom. $30^{\circ} 45'$ Komohana. 5.22 kkh. ma ka aina o Wonehiki. 3 Kom. 75° Pihina 4.18 kkh. ma ka aina o Wonehiki. 4 Akau $78^{\circ} 30'$ Pihina 6.46 kkh. ma ka aina o Wonehiki. 5 Akau $12^{\circ} 45'$ Pihina 2.68 kkh. ma ka aina o Wonehiki, a hiki i kahi i ho omaka ia i. Ploko o keia aina he 4 $\frac{9}{100}$ Cka.

Apana 2. Choomaka ma ke kiki Nema. a e holo 1 Akau 32° 30' Komohana. 630 kek. ma ka aina o Wouhiki
2. Akau. 37° 45' Hikina 360 kek. ma ka aina o Wouhiki. 3. Nema 58° 30' Hikina 560 kek. ma ka aina o
Wahaku. 4. Nema. 34° 30' Komohana. 548 kek. ma ka aina o Wouhiki a hiki i kahi i hoomakahi. Iloko o
kua aina he 2 3/4 C.ka.

Ninole Sepat 16th 1857.

J. Fuller
Luna Ana Aina



Uhu Pau loa #6

W. L. Lee
J. Kekaulahas
S. H. Smith
G. W. Robertson

Honolulu June 12, 1852. Loamed

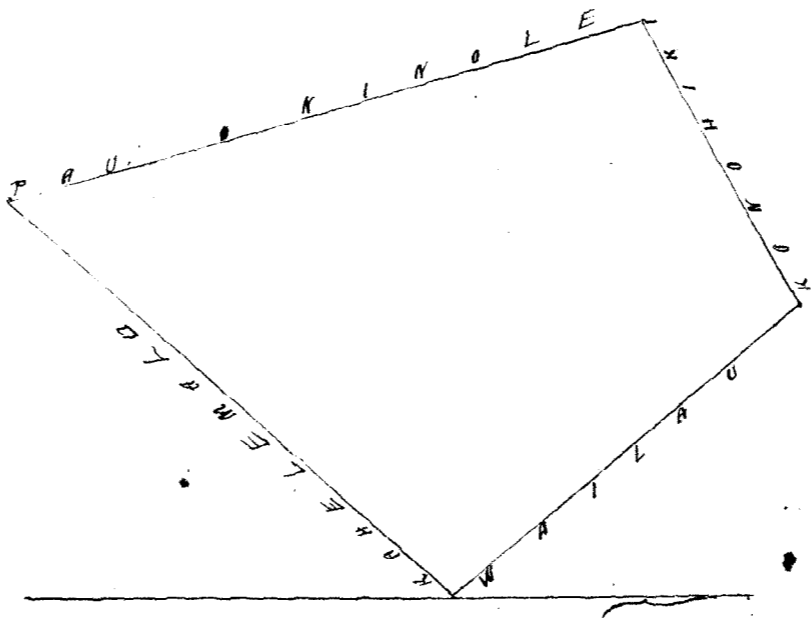
Heleu 8792. Kapuuhonua

Ninole Kau Hawaii

Ke aina o Kapuuhonua ma Ninole Kau.
Choomaka ma ke kiki Nema. a e holo 1 Akau 41° 30' Hikina 12,44 kek. ma ka aina o Waikelemau. 2. Akau 40°
Komohana 960 kek. ma ka aina o Waikele. 3. Nema 60° 45' Komohana. 680 kek. ma ka aina o Wouhiki. 4. Nema 16° Hikina
1340 kek. ma ka aina o Pau o Ninole, a hiki i kahi i hoomakahi. Iloko o kua aina he 11 3/4 C.ka.

Ninole Sepat 15th 1851.

J. Fuller
Luna Ana Aina



W. L. Lee
J. Kekaulahao
G. M. Robertson
P. H. Smith
Loane J.

Honolulu June 12 1852.

Hele 1209 Kapaana

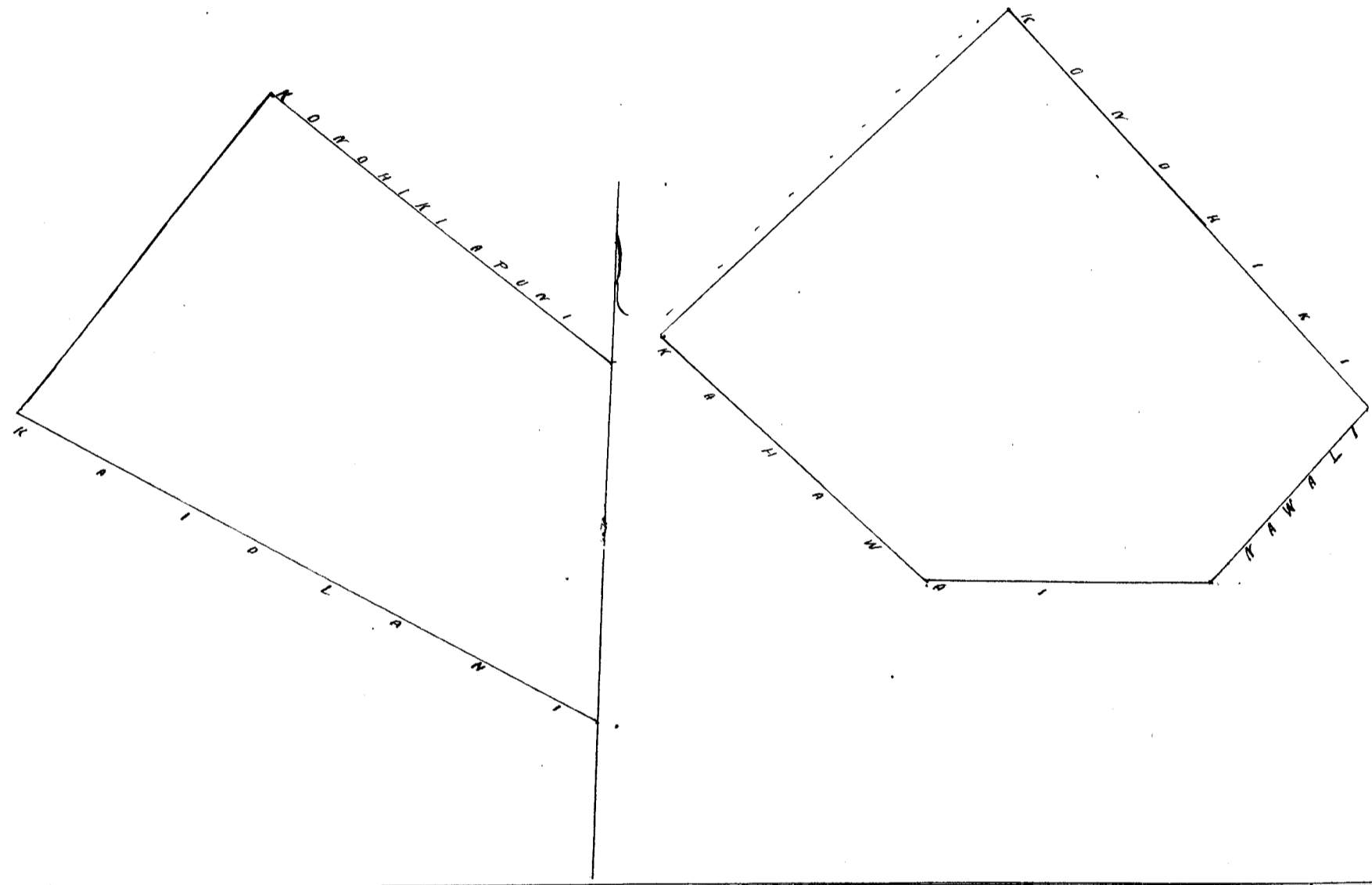
Ninole Kau Hawaii

Ke aina o Kapaana ma Ninole Kau.
E hoomaka ma ke kiki Pema Nihina a e holo. 1 Pema 88°45' Komohana. 316 kch. ma ka aina o Kauhawai
2. Akau. 50°30' Komohana 485 kch. ma ka aina o Kauhawai. 3 Akau 44° Nihina 645 kch. ma ka aina o
Konoheki. 4. Pema 44°30' Nihina. 720 kch. ma ka aina Konoheki. 5 Pema. 40°15' Komohana. 320 kch. ma
ka aina o Nawali. a hiki i kahi i hoomaka i. Iloko o kua aina ke 1 7/10 Eka.

Apana 2. E hoomaka ma ke kiki Akau, a e holo 1 Pema 36°15' Komohana. 544 kch. ma ka
aina o Konoheki. 2. Pema 65° Nihina 534 kch. ma ka aina o Waiolani. 3 Akau o Nihina 480 kch. ma ka
aina o Konoheki. 4. Akau 55° Komohana. 581 kch. ma ka aina o Konoheki, a hiki i kahi i hoomaka i
Iloko o kua aina ke 3 7/10 Eka.

Ninole Sepat. 10; 1851.

J. Fuller
Luna Aina Aina.



W. L. Lee
J. Kekaulahao
G. M. Robertson
P. H. Smith
Loane J.

Honolulu June 12; 1852.

Hele 8779 Kapa. Kekapa

Ninole Kau Hawaii

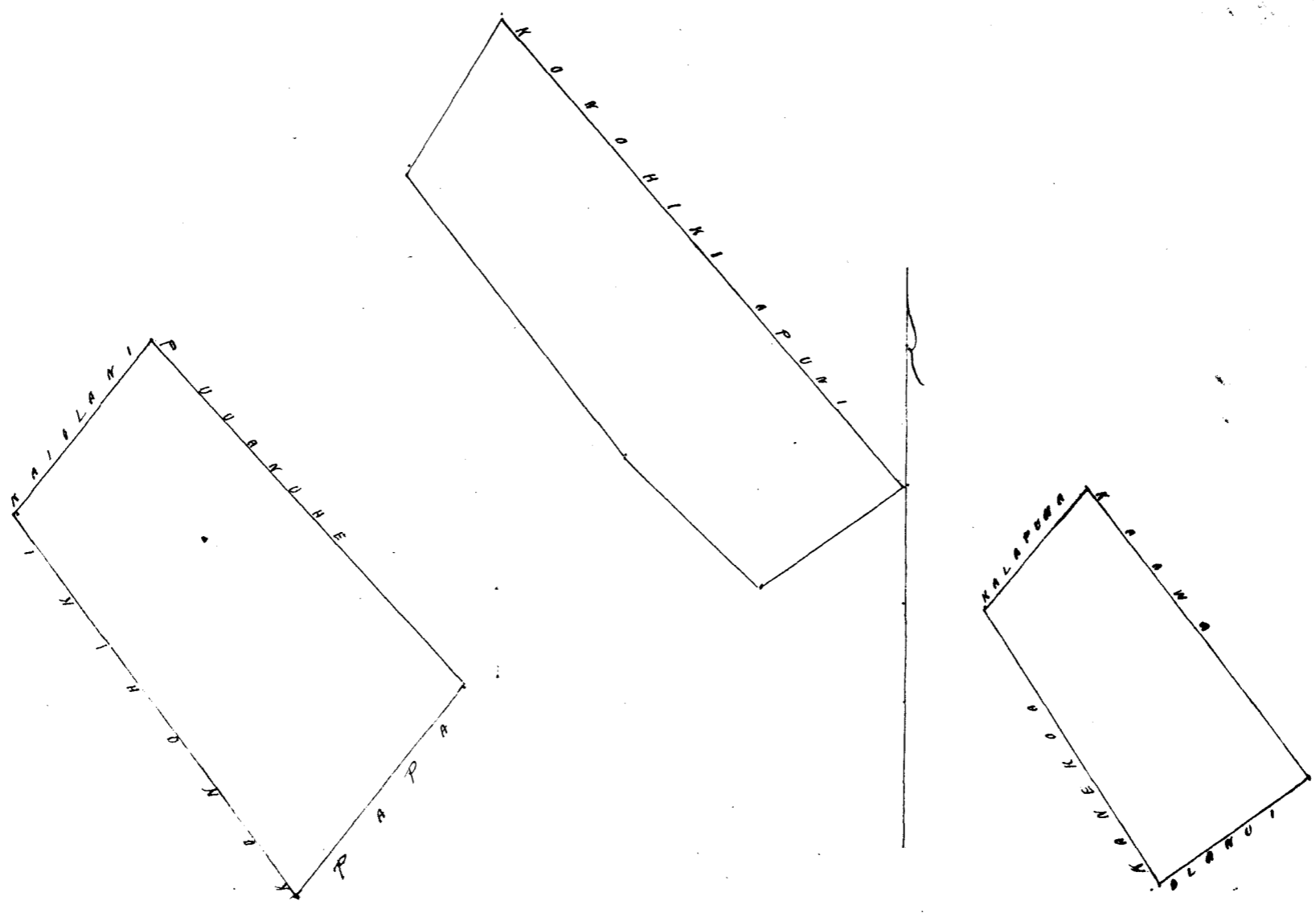
Ke aina o Kekapa ma Ninole Kau.
Apana 1. Pahale. E hoomaka ma ke kiki Nihina, a e holo. 1 Pema 54°15' Komohana. 240 kch. ma ka aina o
Kauai. 2. Akau. 32°45' Komohana. 423 kch. ma ka aina o Kauhawai. 3 Akau. 36°15' Nihina 213 kch. ma ka aina
o Kauhawai. 4. Pema 38° Nihina 476 kch. ma ka aina o Kauhawai, a hiki i kahi i hoomaka i. = 1 Eka.

Apana 2. E hoomaka ma ke kiki Akau, a e holo. 1 Pema 31°45' Komohana. 239 kch.
ma ka aina o Konoheki. 2. Pema 38° Nihina 460 kch. ma ka aina o Konoheki. 3. Pema 46°30' Nihina
250 kch. ma ka aina o Konoheki. 4. Akau. 53°45' Nihina 227 kch. ma ka aina o Konoheki.
5. Akau. 41° Komohana. 5, kch. ma ka aina o Konoheki, a hiki i kahi i hoomaka i. = 1 7/10 Eka.

Apana 3. ma Mailau. E hoomaka ma ke kiki Pema, a e holo. 1 Akau 36°45' Ko-
1243 kch. ma ka aina o Konoheki. 2. Akau 38° Nihina 593 kch. ma ka aina o Waiolani 3. Pema. 43.30 Nihina
12.10 kch. ma ka aina o Puananuku. 4. Pema. 38°15' Kom. 732 kch. ma ka aina o Paha, a hiki i hoomaka i. = 8 7/10 Eka.

Ninole Sepat. 15; 1851.

J. Fuller. Luna Aina Aina



Uku Pau Loa #9

W. L. Lee
 J. Kekaulaao
 G. M. Robertson
 J. H. Smith
 Loane

Honolulu June 12; 1852.

Heleu 8782 Kalua

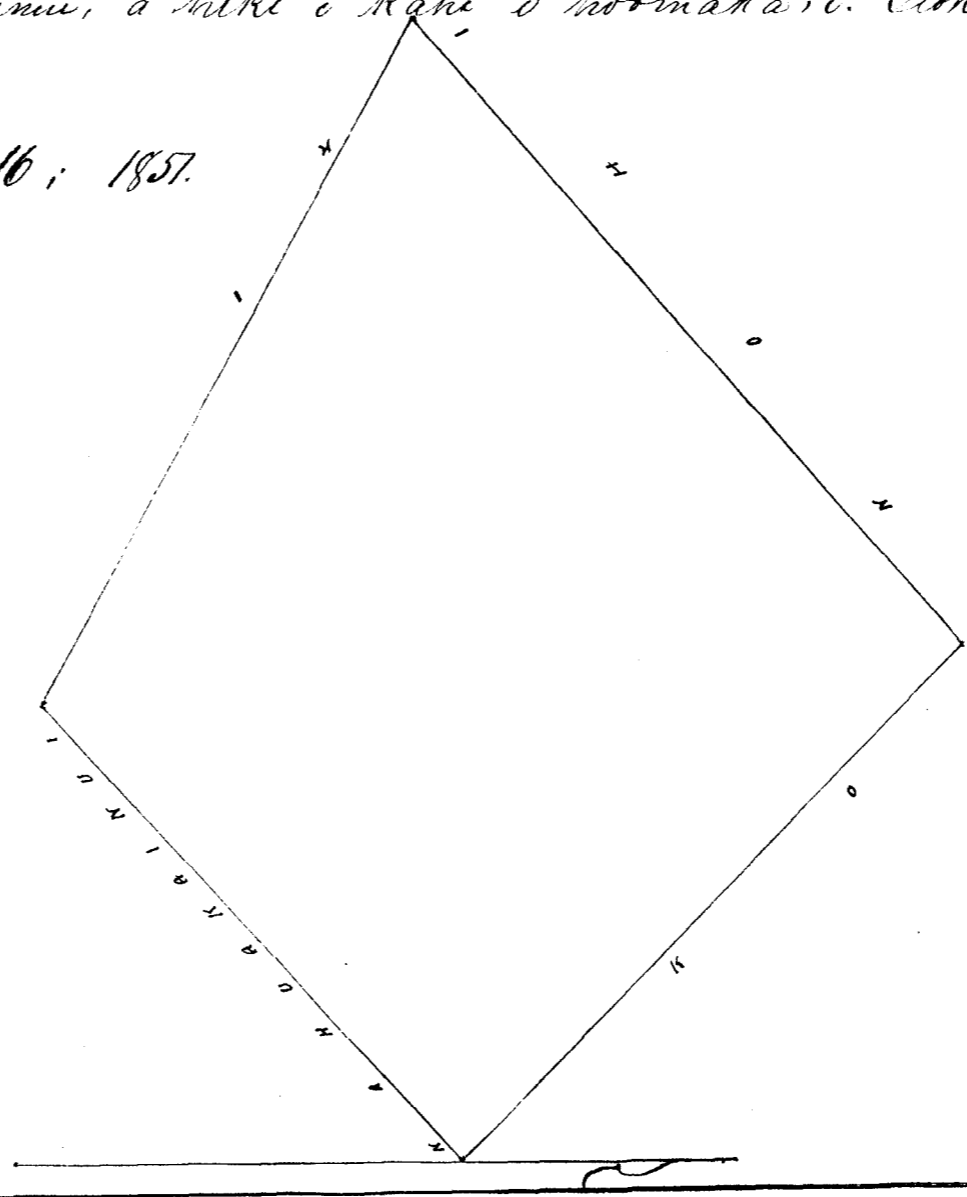
Ninole Kau Hawaii

He aino o Kalua ma Ninole Kau.

Hoormaka ma ke kahi Hikiina, a o holo. 1 Akau. 15° 30' Komohana 753. kh. ma ka aino o Honohiki. 2. Hema. 47° 30' Km. 877 kh. ma ka aino o Honohiki. 3 Hema 63° Hikiina 826 kh. ma ka aino o Honohiki. 4 Akau. 47° 30' Hiki. 644 kh. ma ka aino o Hakuakaimui, a hiki i kahi i hoormaka i. Iko o he aino he 5 1/4 Eka.

Ninole Sepat 10; 1857.

J. Fuller
 Ana Ana Aino



Uku Pau Loa #4

W. L. Lee
 G. M. Robertson
 J. H. Smith
 J. Kekaulaao

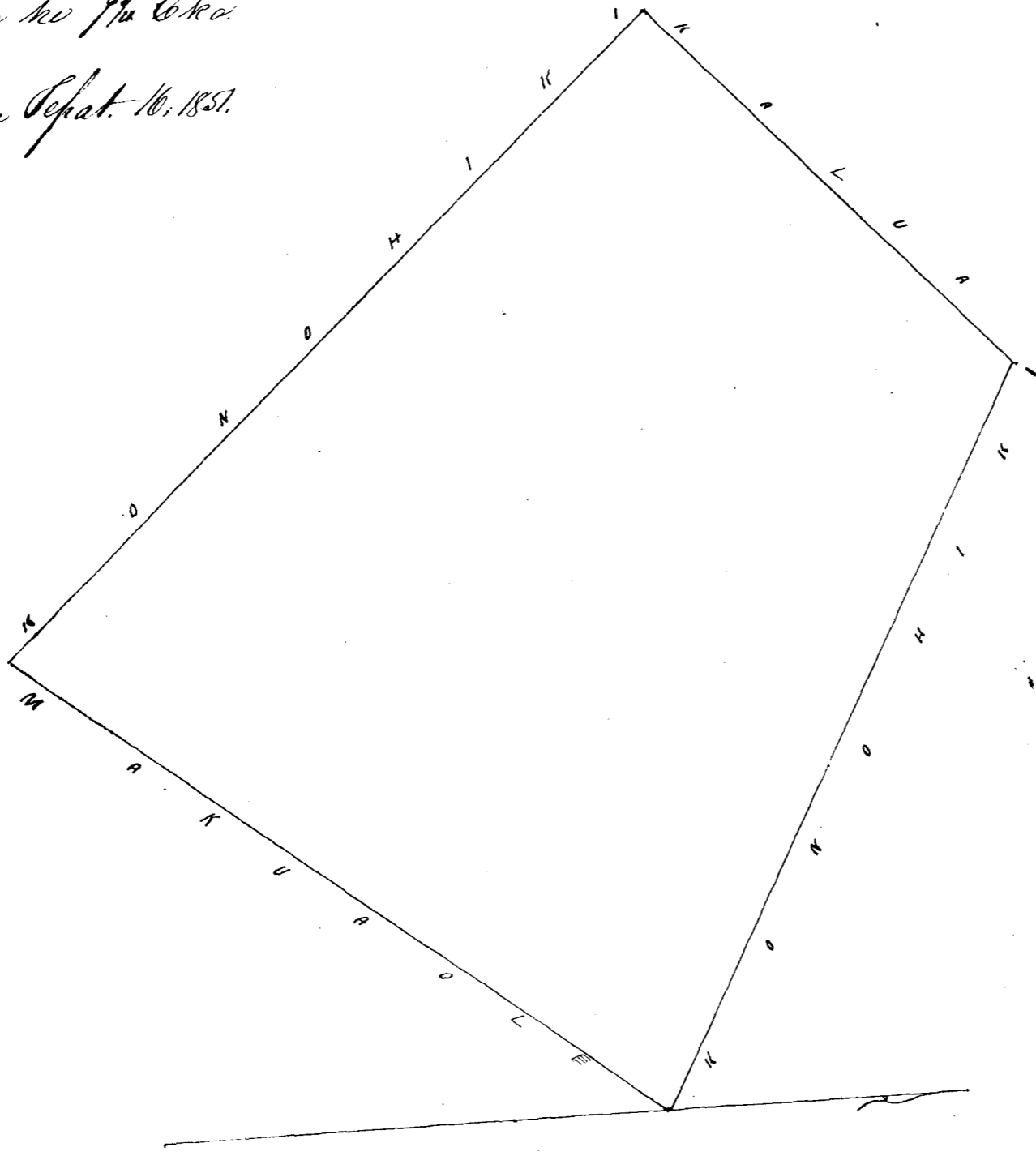
Honolulu June 12; 1852.

Ke aina o Kahuakainui ma Ninole Kau.

1. Hoomaka ma ke kahi Hikina, a e holo. 1 Akau 61° 30' Komohana 11.78 kek. ma ka aina o Woonohiki
2. Hea 47° 30' Komohana 6.44 kek. ma ka aina o Hea 3 Hea 40° 15' Hikina 11.84 kek. ma ka aina
o Woonohiki. 4 Akau 38° 30' Hikina 10.32 kek. ma ka aina o Makuaole. a hiki i kahi i hoomaka ai.
Loko o kua aina ke 9 1/2 Eka.

Ninole Kau Sept. 10, 1851.

J. Fuller
Luna Aina Aina



Uhu Pau Loo

188

W. L. Lee

J. H. Smith
G. M. Robertson
J. Kekaulahao

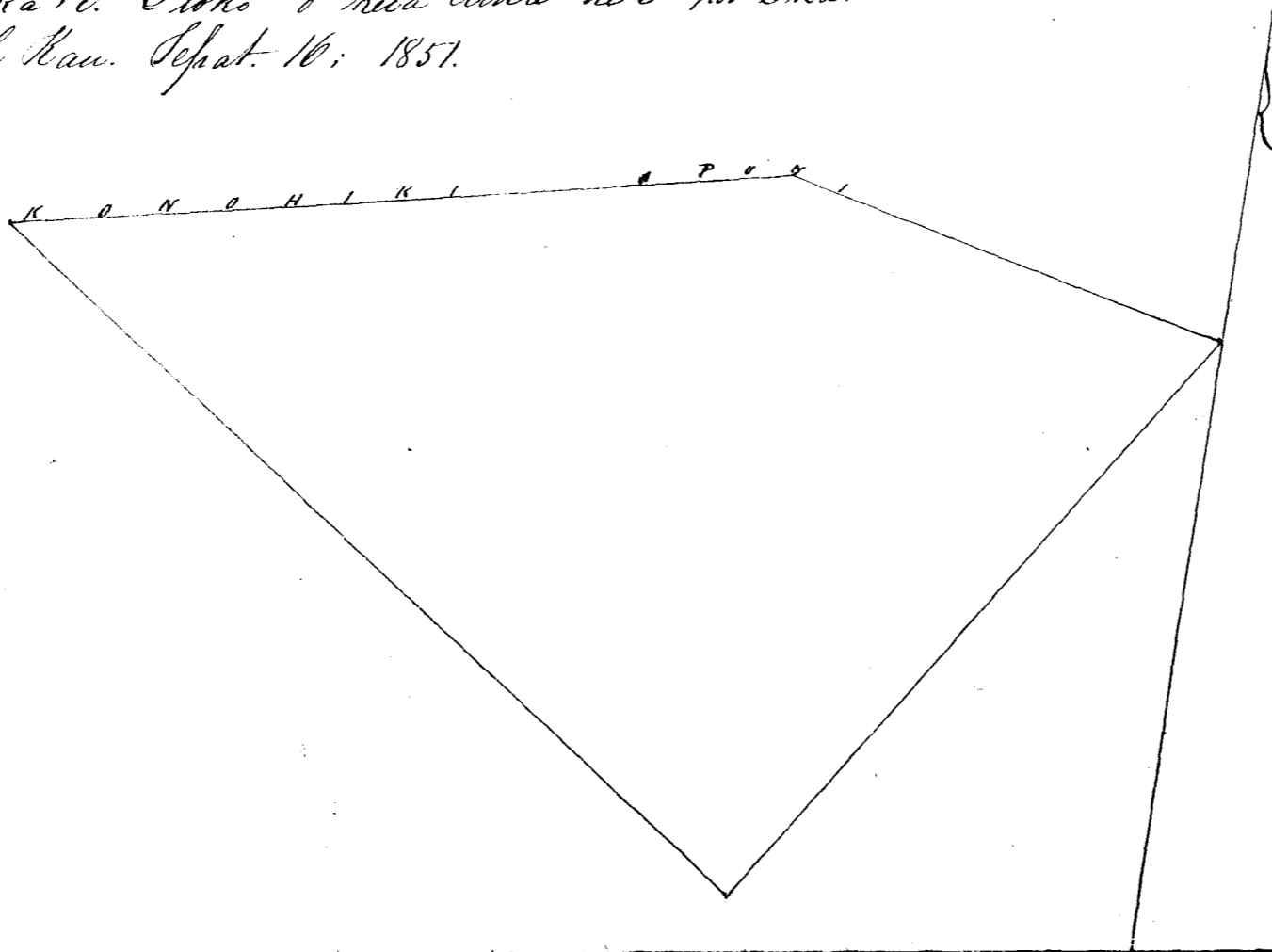
Honolulu June 12, 1852.

Ke aina o Kalaikahuna ma Ninole Kau.

1. Hoomaka ma ke kahi Hea, a e holo. 1 Akau 56° Komohana 11. kek. ma ka aina o Woonohiki.
2. Akau 77° Hikina 8.78 kek. ma ka aina o Woonohiki 3. Hea 78° Hikina 5.20 kek. ma ka
aina o Woonohiki. 4. Hea 32° 30' Komohana 8.35 kek. ma ka aina o Woonohiki, a hiki i ka-
hiki i hoomaka ai. Loko o kua aina ke 5 1/2 Eka.

Ninole Kau. Sept. 10, 1851.

J. Fuller
Luna Aina Aina



W. L. Lee
G. M. Robertson
J. H. Smith
J. Kekaulahao

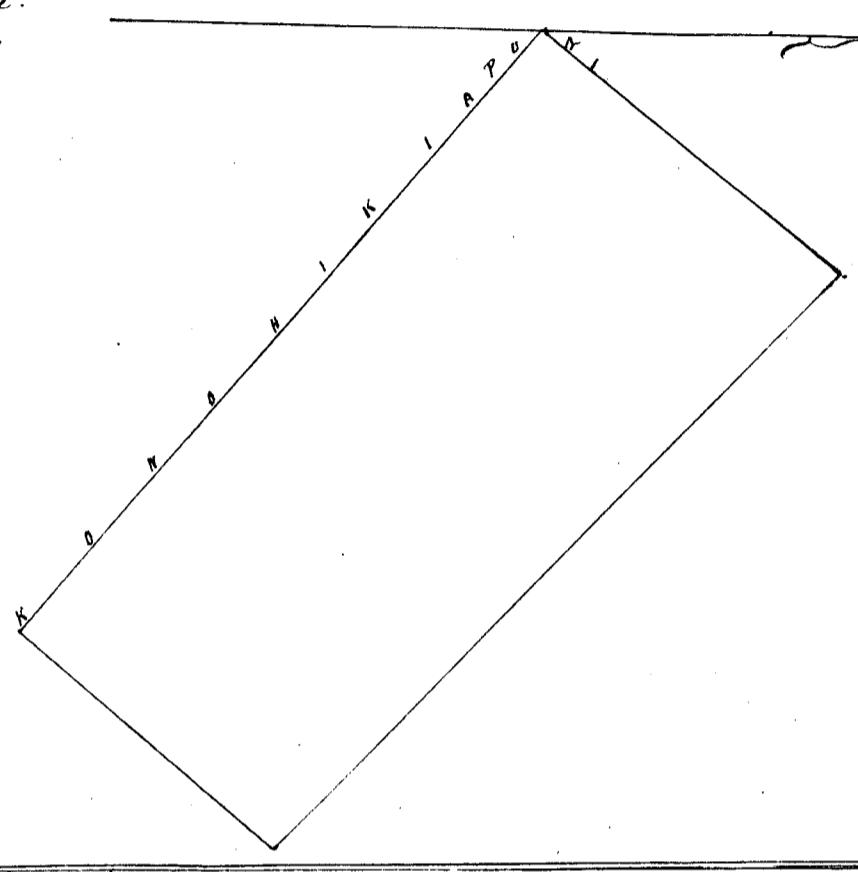
Honolulu June 12, 1852.

Heleu 8765^E Kawai

~~Ninole Kawai~~

Ke aina o Kawai ma Ninole Kawai.
E hoomaka ana ke kahi Hikinā a e holo 1 Kema 36° 30' Komohana 3.51 kh. ma ka aina o Honohiki.
2 Akau 52° 30' Komohana 8.14 kh. ma ka aina o Honohiki. 3 Akau 35° 30' Hikinā 4.17 kh. ma ka aina
o Honohiki. 4 Kema 49° 30' Hikinā 8.51 kh. ma ka aina o Honohiki. a hiki i kahi i hoo-
anaka'i. Iloko o keia Aina ke 3 1/4 Eka.
Ninole Kawai Sepat. 15^o 1851.

J. Fuller
Luna Aina Aina



W. L. Lee
G. M. Robertson
J. H. Smith
J. Kekaulahao

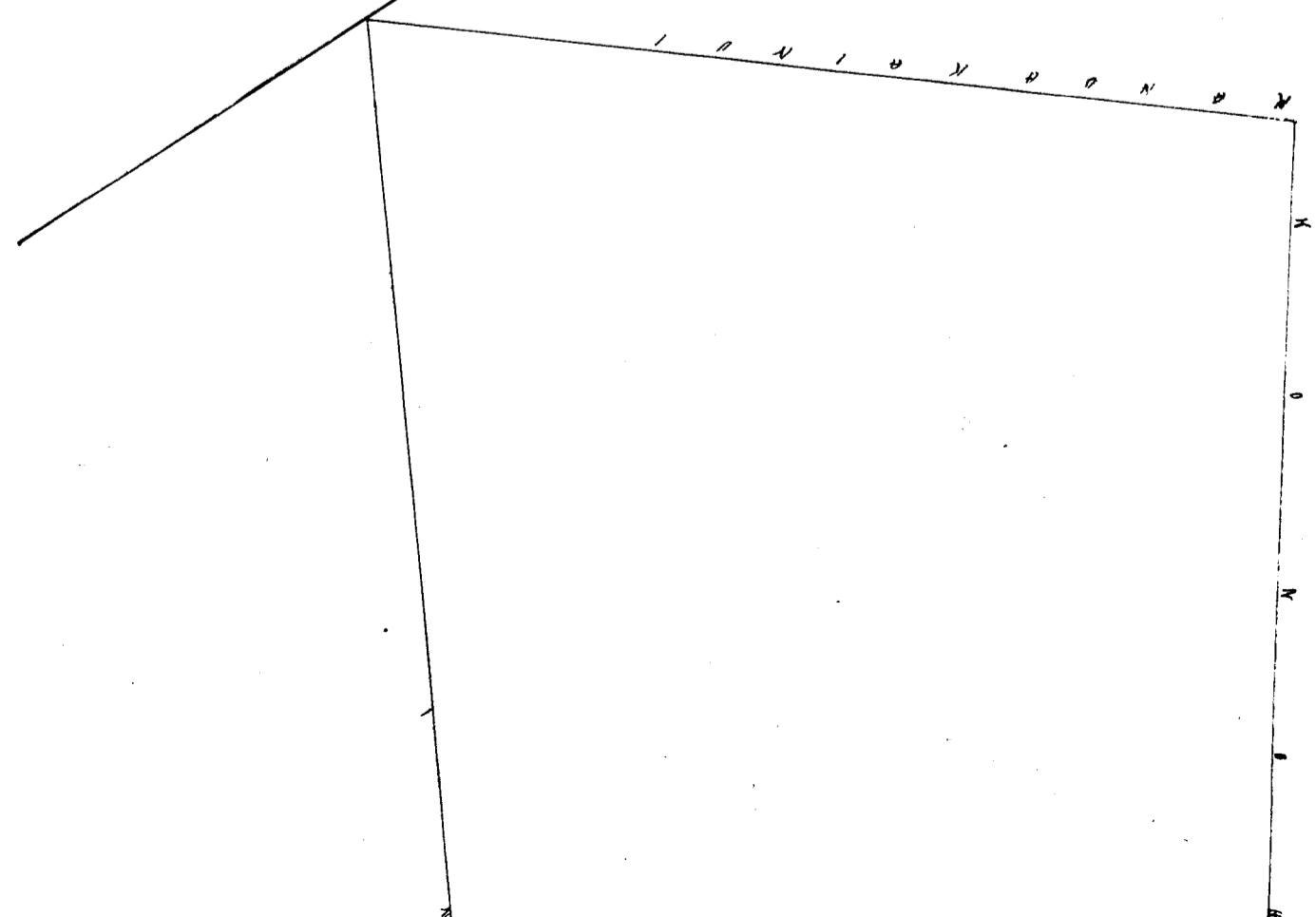
Honolulu June 12, 1852.

Heleu 10115 Makuaole

Ninole Kawai Hawaii

Ke aina o Makuaole ma Ninole Kawai.
E hoomaka ana ke kahi Hikinā, a e holo 1 Akau 55° Komohana 8.84 kh. ma ka aina o Honohiki
2 Kema 38° 30' Komohana 10.32 kh. ma ka aina o Makuaole. 3 Kema 63° Hikinā 14 kh. ma ka aina
o Honohiki. 4 Akau 34° Hikinā 9 kh. ma ka aina o Honohiki. a hiki i kahi i hoomaka'i. Iloko o keia
Apana Aina ke 9 Eka.
Ninole Sepat. 15^o 1851.

J. Fuller
Luna Aina Aina



W. L. Lee
G. M. Robertson
J. H. Smith
J. Kekaulahao

Honolulu June 12, 1852.

~~Heleu 7629~~ Waiemakule Hemale Kauhawaii

Apana Aina o Waiemakule ma Hemale Kauh.

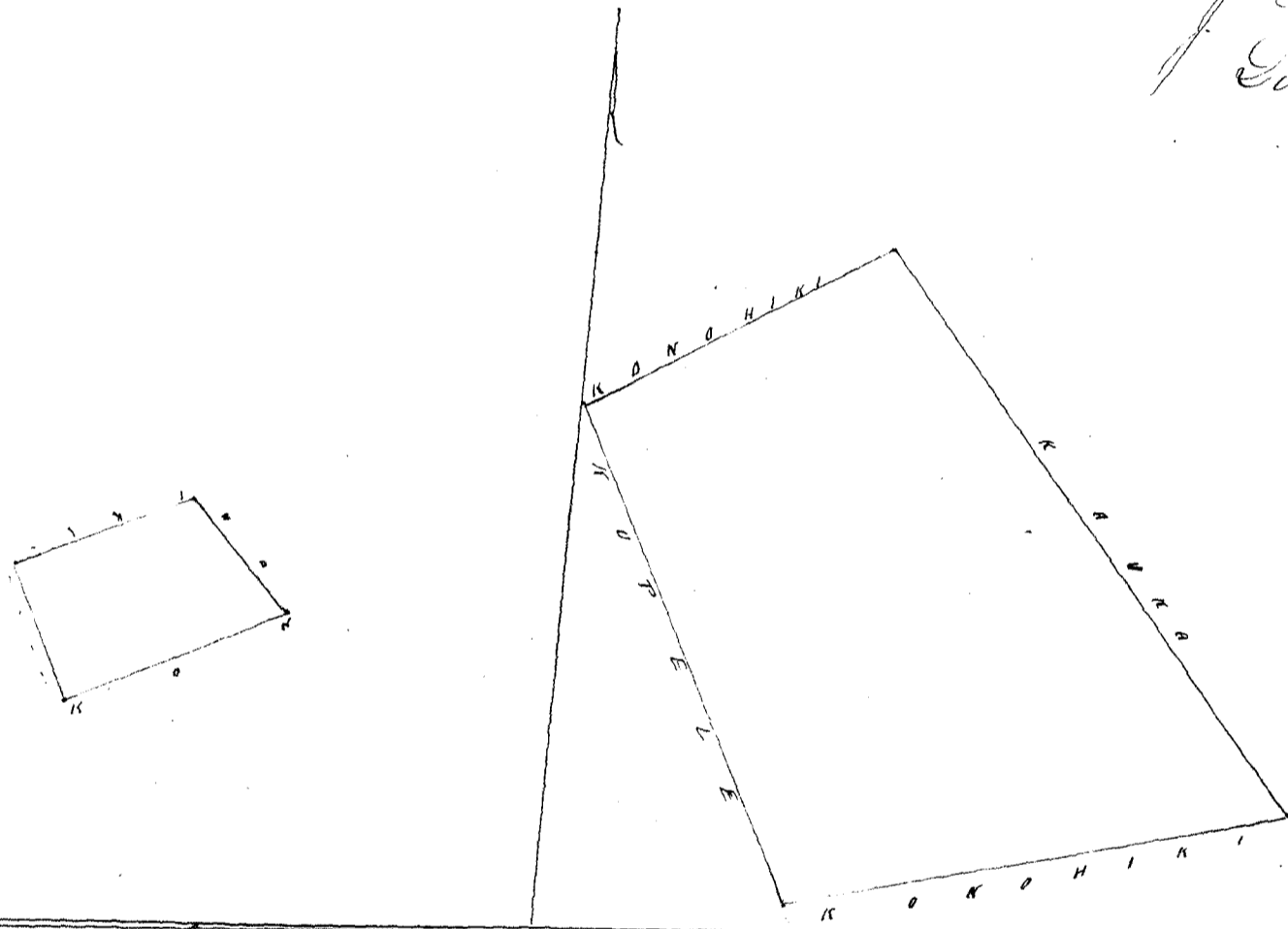
1 Hoomaka ana ke kahi Akau o e hola. 1 Nema 39° 30' Nih. 15 kkh. ma ka Aina o Hauka. 2 Nema 74° 45' Komohana. 1104 kkh. ma ka Aina o Kupole. 3 Akau 31° Komohana. 1174 kkh. ma ka Aina o Konoiki. 4 Akau 56° Nihina. 1167 kkh. ma ka Aina o Konoiki, a hiki i kahi i hoomaka i. = 11 55/100 Eka.

Apana 2. Pahale, ma Kowala.

1 Hoomaka ma ke kahi Komohana. a e hola. 1 Nema 26° 30' Nih. 159 kkh. ma ka Aina o Konoiki. 2 Ak. 62° 30' Nihina 254 kkh. ma ka Aina o Konoiki. 3 Akau 42° 30' Komohana. 163 kkh. ma ka Aina o Konoiki. 4 Nema 63° 15' Komohana. 206 kkh. ma ka Aina o Konoiki. a hiki i kahi i hoomaka i. = 36/100 Eka.

Aemalo July. 31, 1857.

J. Fuller
Luna ana Aina



W. L. Lee
J. H. Smith
G. M. Robertson
J. Kekaulahao

Honolulu June 12, 1852.

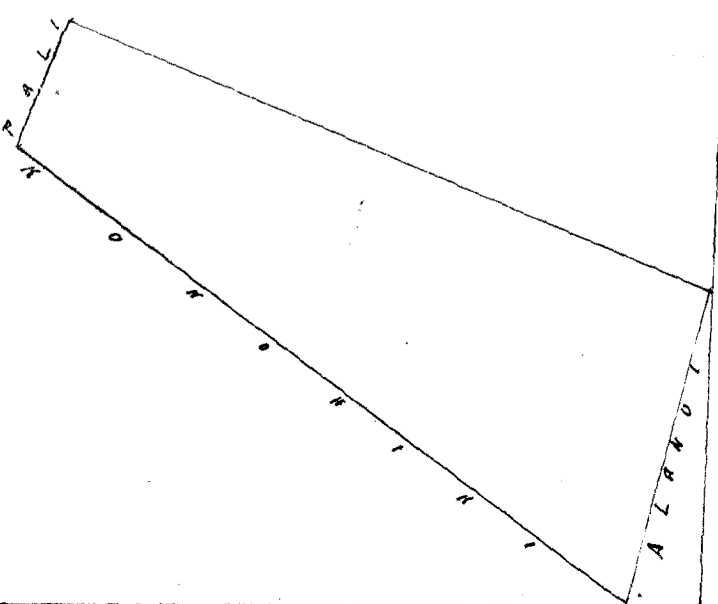
~~Heleu 8765~~ Kalakoke Kaha Kauhawaii

Ke Aina o Kalakoke ma Kaha Kauh.

1 Hoomaka ana ke kahi Nihina o e hola. 1 Akau 70° Komohana. 14.75 kkh. ma ka Aina o Konoiki. 2 Nema 18° 30' Komohana. 296 kkh. ma ka Aina o Pali. 3 Nema 56° Nih. 16 kkh. ma ka Aina o Konoiki. 4 Akau 12° 45' Nih. 650 kkh. ma ka Aina o Manui, a hiki i kahi i hoomaka i. Iloko o kua Aina he 7/10 Eka.

Kaha Sepat 18, 1857.

J. Fuller
Luna ana Aina



W. L. Lee

J. H. Smith
G. M. Robertson
J. Kekaulahao

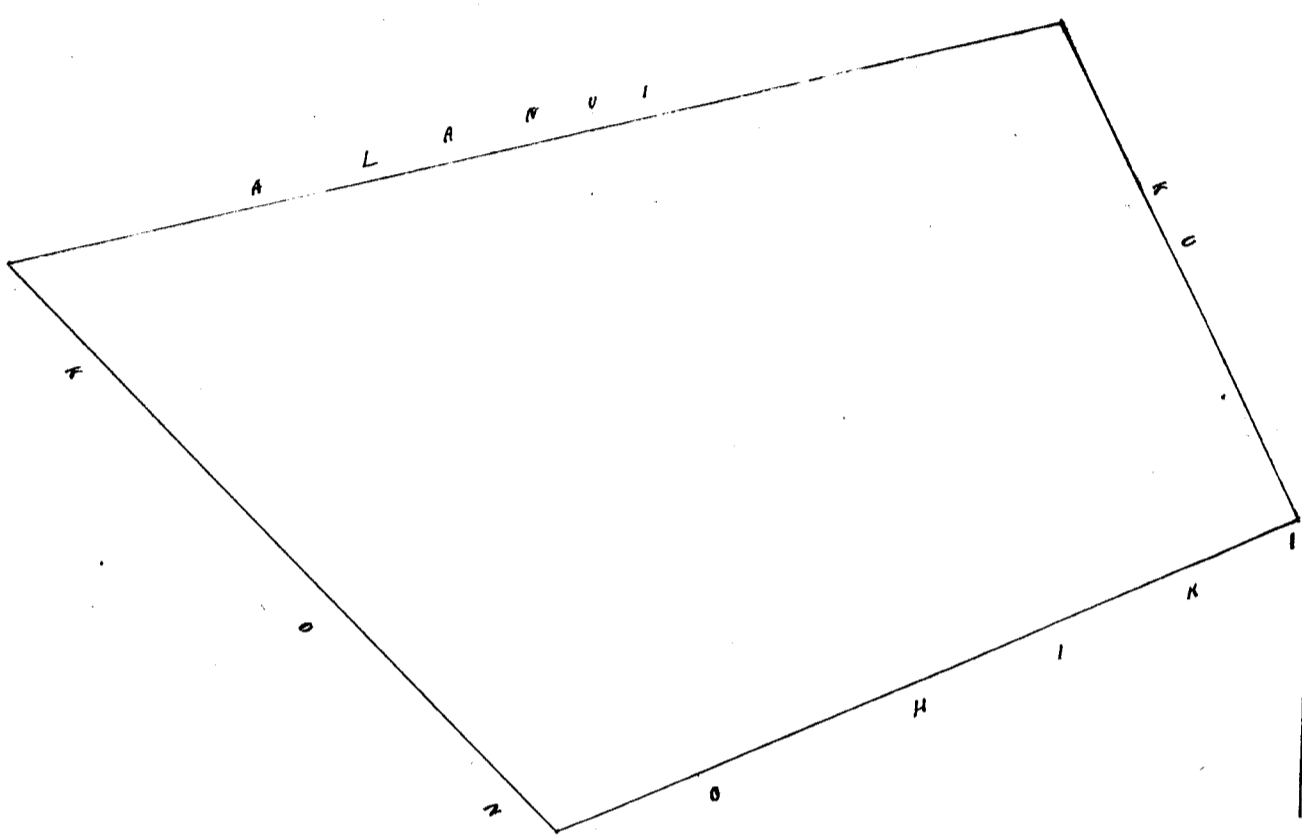
Honolulu June 12, 1852.

Hulu 11,028 Samuela Peke

Pouhounela Kau Hawaii

1. Apana aina ma Pouhounela Kau.
E hoomaka ma ke kahi Komohana, a e holo 1 Akau 15° Hikina 11.41 kh. ma ka aina o Mauni, 2 Hema 26° 30' Hik. 5.83 kh. ma ka aina o Ku, 3 Hema 64° 15' Komohana. 8.53 kh. ma ka aina o Konoehiki, 4 Akau 45° 45' Komohana. 8.30 kh. ma ka aina o Konoehiki, a hiki i kahi i hoomaka, i. Iloko o keia aina he 6⁵/₁₀₀ Eka.
Pouhounela. July 30, 1857.
J. Fuller Luna ana aina

from P. H.



W. L. Lee


G. M. Robertson
J. H. Smith
J. Kekaulahao

Honolulu June 12, 1852.

Hulu 9225 Beawe

Pouhounela Kau Hawaii

1. Apana aina ma Pouhounela Kau.
E hoomaka ma ke kahi Hema Hikina, a e holo 1 Hema 61° Komohana. 4.86 kh. ma ka aina o Konoehiki
2. Akau 31° 30' Komohana. 12.78 kh. ma ka aina o Konoehiki 3. Akau 8° Komohana. 14.23 kh. ma ka
aina o Konoehiki. 4. Akau 63° 15' Hik. 4.95 kh. ma ka aina o Kahana. 5. Hema 16° 30' Hikina
26.41 kh. ma ka aina o Kikoopua, a hiki i kahi i hoomaka, i. Iloko o keia aina he 16⁴/₁₀₀ Eka.
Pouhounela July 31, 1857.
J. Fuller. Luna ana aina



W. L. Lee

G. M. Robertson
J. Kekaulahao
L. C. Smith
J. H. Smith

Honolulu June 12, 1852.

Heleu 10914 Uluhuni

Hilea & Kaalaiki Koa Hawaii

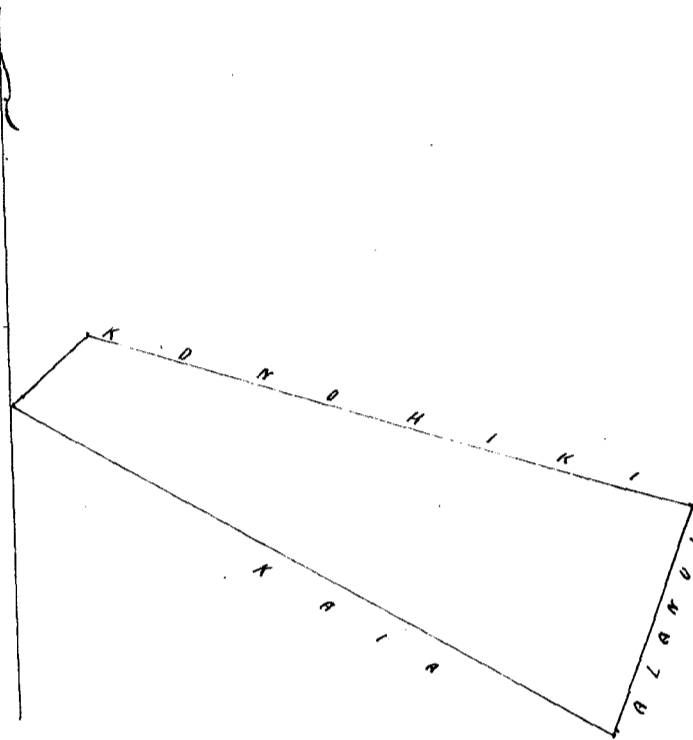
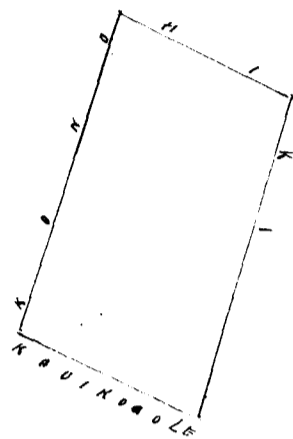
Ke aina o Uluhuni ma Hilea, a ma Kaalaiki Koa.

Apaun 1 Ma Hilea. E hoomaka ma ke kiki Hikina, a e holo 1 Akau. 73° 30' Komohana 13.41 kch. ma ka aina o Komohiki. 2. Kema. 49° Komohana. 2.13 kch. ma ka aina o Komohiki 3 Kema 60° Hikina 14.55 kch. ma ka aina o Waia. 4 Akau. 21° Hikina 5.27 kch. ma ke Alanui, a hiki i kahi i hoomaka, i. = 4 1/2 Eka.

Apaun 2 Ma Kaalaiki. E hoomaka ma ke kiki Kema, a e holo 1 Akau 17° Hik. 7.14 kch. ma ka aina o Komohiki. 2. Akau 62° 45' Komohana 4.17 kch. ma ka aina o Komohiki 3. Kema 18° 15' Komohana. 7.07 kch. ma ka aina o Komohiki. 4 Kema 63° 30' Hikina 4.19 kch. ma ka aina o Kaunikoote, a hiki i kahi i hoomaka, i. = 2 3/10 Eka.

Hilea Sepat. 19; 1857.

J. Fuller
Luna Aina Aina.



Uku Pau Loa \$6

W. L. Lee
J. Kaulahao
G. M. Robertson
J. H. Smith
Luna Li

Honolulu June 12, 1852.

Heleu 9125 Kaia

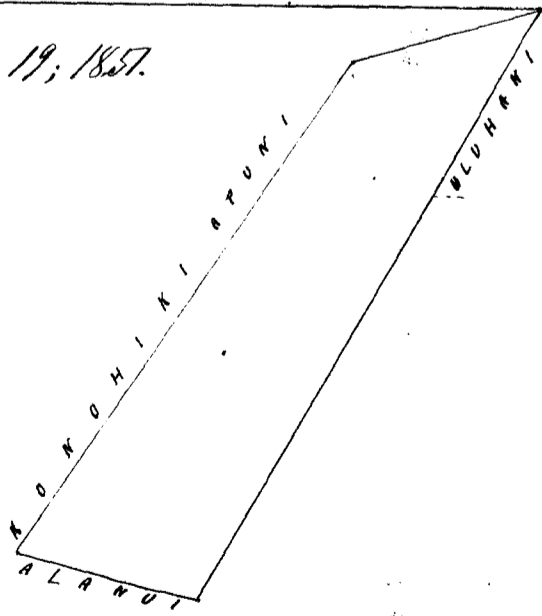
Hilea Koa Hawaii

Ke aina o Waia ma Hilea Koa.

E hoomaka ma ke kiki Kema, a e holo 1 Akau. 56° Komohana. 12.53 kch. ma ka aina o Komohiki 2 Akau. 16° 30' Komohana. 4.33 kch. ma ka aina o Komohiki. 3 Kema 66° Hik. 14.55 kch. ma ka aina o Uluhuni. 4 Kema. 14° 30' Komohana. 3.95 kch. ma ka aina o Alanui, a hiki i kahi i hoomaka, i. Iloko o kua Aina ke 4 1/2 Eka.

Hilea Sepat. 19; 1857.

J. Fuller
Luna Aina Aina



Uku Pau Loa \$3

W. L. Lee

J. Kaulahao
G. M. Robertson
Luna Li
J. H. Smith

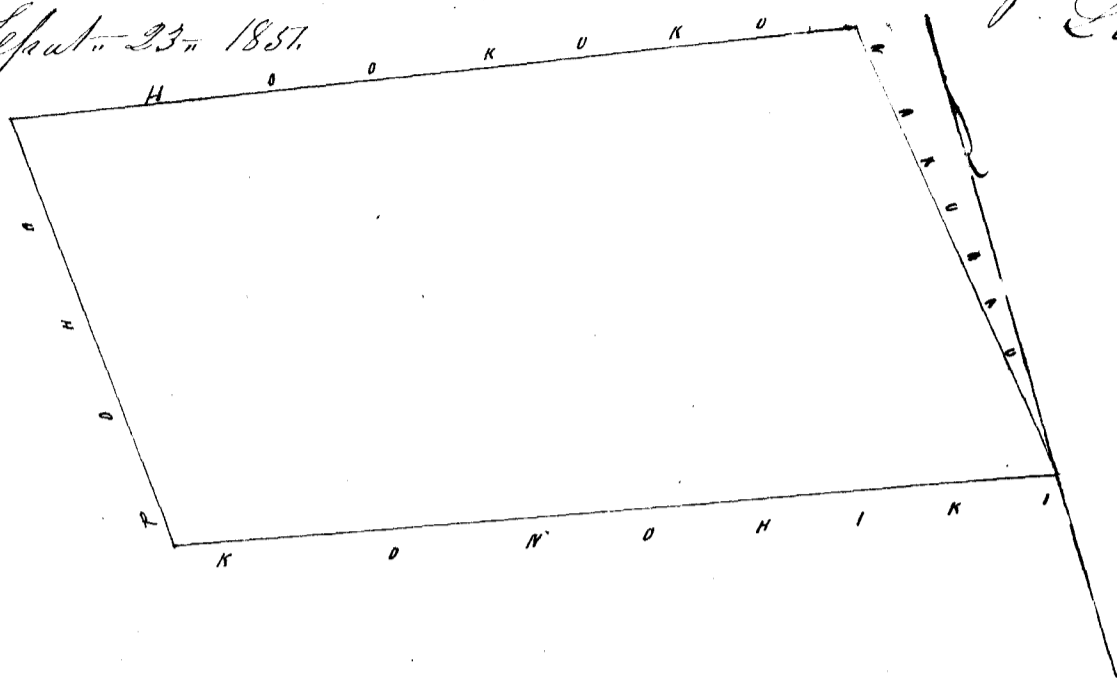
Honolulu June 12; 1852.

Heleu 9857 Kaiianui

Hokukano Kau Hawaii

Ke aina o Kaiianui ma Hokukano Kau.
 Choomaka ma ke kiki Akau Komohana. u e holo 1. Hema 30° 30' Hikina 8.96 kh. ma ka aina o
 Hoshuku. 2. Hema 10° Hikina 5.13 kh. ma ka aina o Nakuoau. 3 Akau 77° 45' Komohana. 9.35 kh. ma
 ka aina o Konohiki. 4 Akau 5 Komohana 4.79 kh. ma ka aina o Poha, a hiki i kahi i hoomaka.
 ai Ilike o keia aina ke 4 Eka.
 Hokukano Kau Sept. 23, 1857.

J. Fuller
 Iuna ana aina



Uku Pau Ioa

#3

W. L. Lee
 J. Kaulaha
 G. M. Robertson
 J. H. Smith

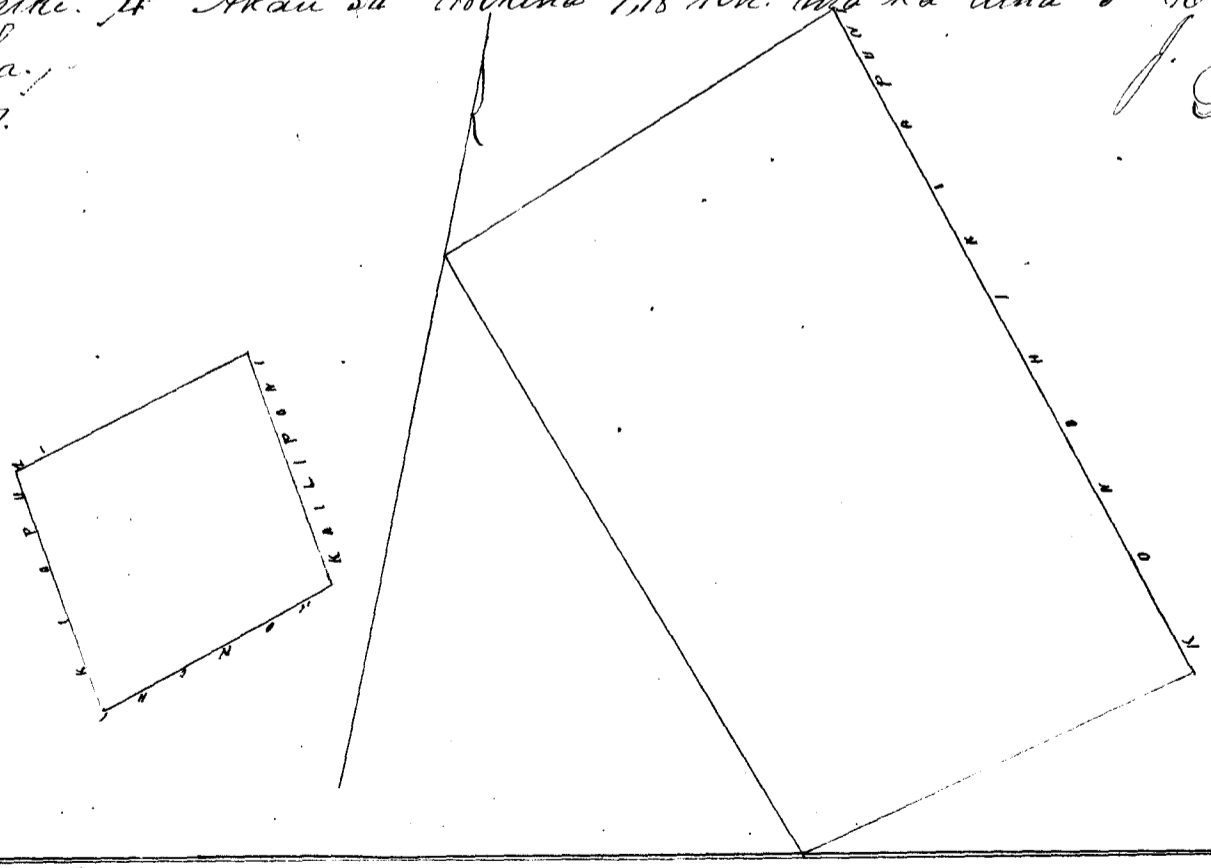
Honolulu June 12, 1852.

Heleu 8760 Haawa

Punaluu Kau Hawaii

Ke aina o Haawa ma Punaluu Kau.
 Apana 1 Pahale Choomaka ma ke kiki Hema, a e holo. 1 Akau 30° 15' Komohana 2.65 kh. ma ka
 aina o Konohiki. 2 Akau 57° Hik. 2.71 kh. ma ka aina o Konohiki. 3 Hema 32° Hikina 2.55
 kh. ma ka aina o Wailiponi. 4 Hema 53° Komohana 2.15 kh. ma ka aina o Konohiki, a
 hiki i kahi i hoomaka i = 7 1/2 Eka.
 Apana 2 Choomaka ma ke kiki Hikina, a e holo. 1 Akau 39° 30' Komohana. 16 kh.
 ma ka aina o Konohiki. 2 Hema 44° 30' Komohana 9.84 kh. ma ka aina o Konohiki. 3 Hema 42° 45' Hik.
 14.64 kh. ma ka aina o Konohiki. 4 Akau 57° Hikina 9.18 kh. ma ka aina o Konohiki, a hiki
 i kahi i hoomaka, i = 14 1/2 Eka.
 Punaluu Kau Sept. 10, 1857.

J. Fuller
 Iuna ana aina



Uku Pau Ioa

#10

W. L. Lee
 G. M. Robertson
 J. H. Smith
 L. O. Smith
 J. Kaulaha

Honolulu June 12, 1852.

Helu 10836 Pohina

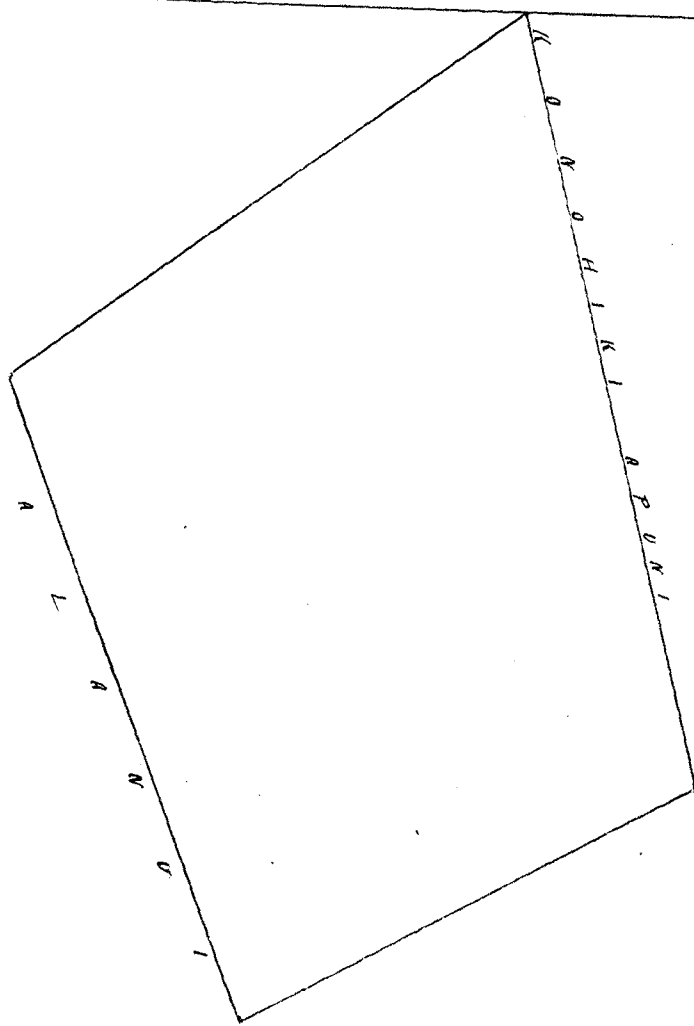
Punaluu Kau Hawaii

Ke aina o Pohina ma Punaluu Kau.

1. Hoomaka ma ke kahi Nema, a e holo 1 Akau $65^{\circ}30'$ Nihina 780 kek. ma ka aina o Maunuu
2. Akau 27° Komohana 5.37 kek. ma ka aina o Konohiki 3. Nema 16° Komohana 8.50 kek. ma
ka aina o Konohiki 4. Nema 36° Nihina 6.69 kek. ma ka aina o Konohiki, a hiki i kahi
i hoomaka i Sloko o keia aina ke $4 \frac{48}{100}$ Eka.

Punaluu Sepatu 10, 1857.

J. Fuller
Luna Ana Aina



Uku Pau Loa

#3

W. L. Lee

J. Kaulahao

G. M. Robertson

J. H. Smith

Loames

Honolulu June 12, 1852.

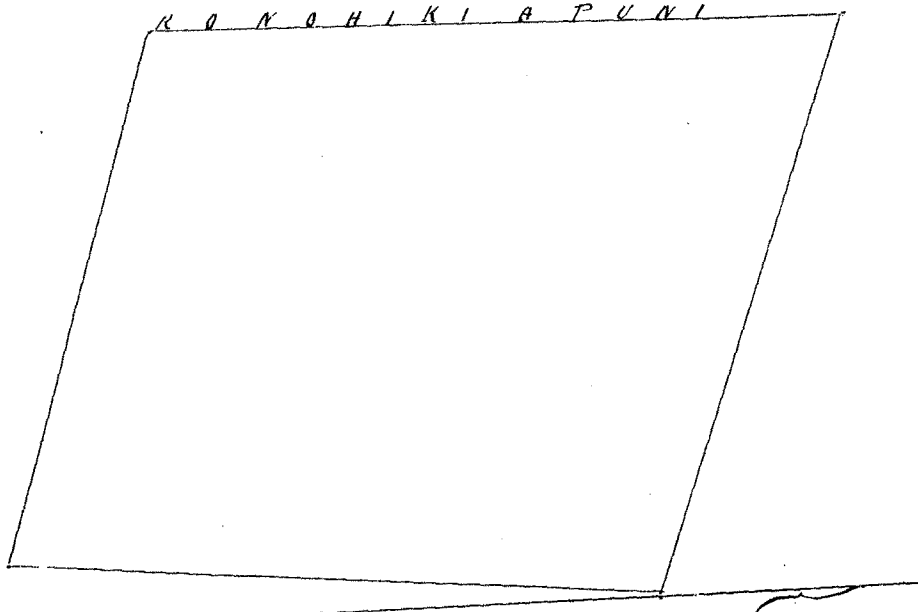
Helu 1094. Makapahawa (Makapohoa) Heia Kau Hawaii

Ke aina o Makapahawa ma Heia Kau.

1. Hoomaka ma ke kahi Nema Nihina, a e holo 1 Akau 5° Nihina 6.53 kek. ma ka aina o
Konohiki. 2. Akau $69^{\circ}45'$ Komohana 6.38 kek. ma ka aina o Konohiki. 3. Nema $2^{\circ}10'$ Kom.
7.34 kek. ma ka aina o Konohiki. 4. Nema $72^{\circ}45'$ Nihina 5.84 kek. ma ka aina o Konohiki
a hiki i kahi i hoomaka i Sloko o keia aina ke $4 \frac{32}{100}$ Eka.

Heia Sepatu 19 1857.

J. Fuller
Luna Ana Aina



Uku Pau Loa

#2

W. L. Lee

G. M. Robertson

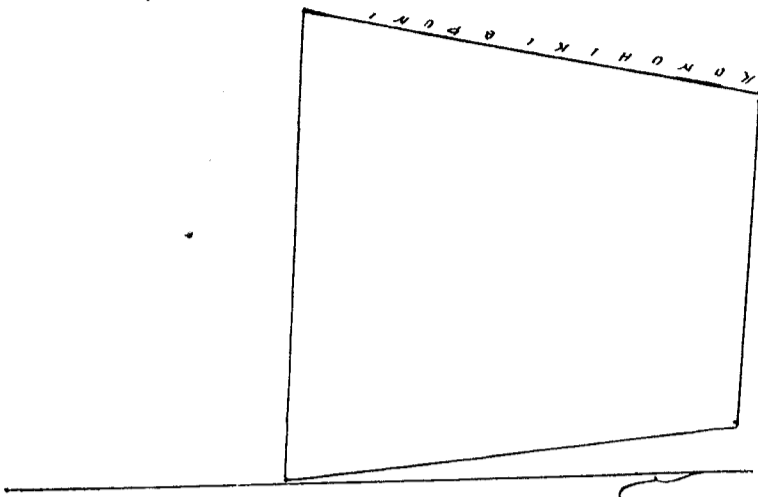
J. H. Smith

J. Kaulahao

Honolulu June 12, 1852.

Ke aina i Poha ma Hokukano Kaula.
 E hoomaka ma ke kahi Akau Hikina, a e holo 1 Akau $85^{\circ} 15'$ Komohana. 3.57 kch. ma ka aina
 o Konohiki. 2 He ma 11° Komohana 4.84 kch. ma ka aina o Konohiki. 3 He ma $86^{\circ} 30'$ Hikina 4.92
 kch. ma ka aina o Konohiki. 4 Akau 5° Komohana. 4.79 kch. ma ka aina o Kalia, a hiki
 i kahi i hoomaka i. Iloko o keia aina he 2 Eka.
 Hokukano Sepatu 23; 1857.

J. Fuller
 Luna ana aina



Uku Pau Loo \$3

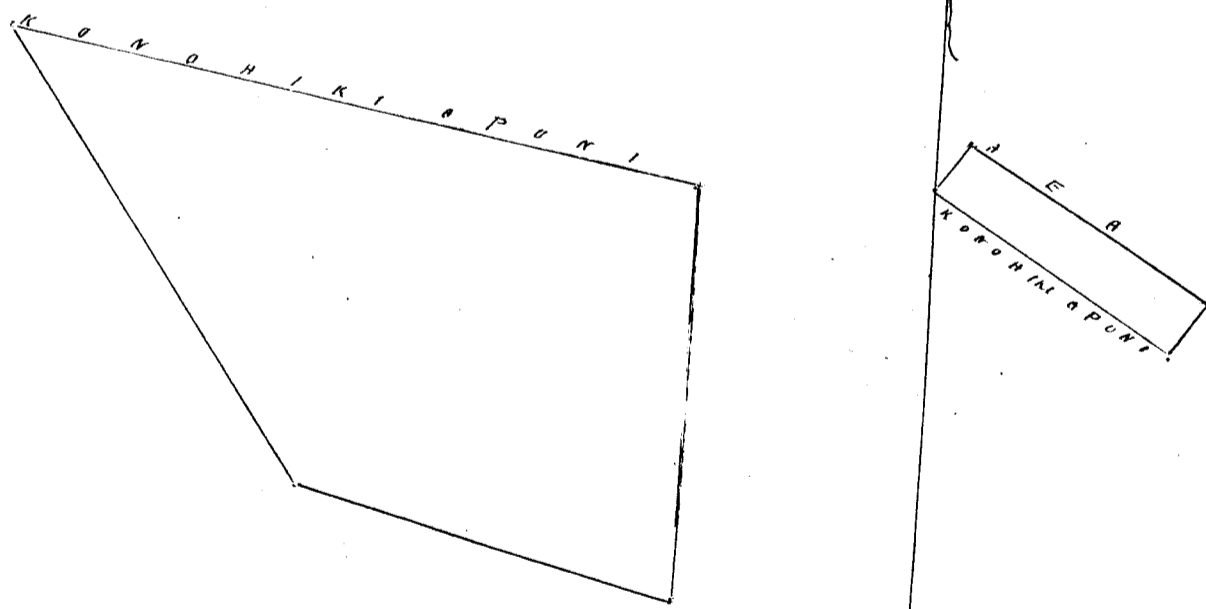
W. L. Lee
 J. Schaulakau
 G. M. Robertson
 J. H. Smith
 Loame Si

Honolulu June 12, 1852.

Ke aina o Pua ma Hilea Kaula.
 Apana 1. E hoomaka ma ke kahi Akau, a e holo 1 He ma $59^{\circ} 30'$ Hikina 6.14 kch. ma ka aina
 o Hea. 2. He ma 33° Komohana. 1.32 kch. ma ka aina o Konohiki. 3 Akau $59^{\circ} 30'$ Komohana.
 6.17 kch. ma ka aina o Konohiki. 4 Akau. 33° Hikina 1.32 kch. ma ka aina o Konohiki - a
 hiki i kahi i hoomaka i. = 4 Eka.

Apana 2. E hoomaka ma ke kahi Akau Hikina, a e holo 1 Akau $81^{\circ} 30'$ Komohana
 15.05 kch. ma ka aina o Kalia. 2 He ma $35^{\circ} 30'$ Hikina 11.35 kch. ma ka aina o Konohiki
 3 He ma 76° Hikina 8.36 kch. ma ka aina o Konohiki 4 Akau $1^{\circ} 30'$ Hikina 8.92 kch. ma
 ka aina o Pali. a hiki i kahi i hoomaka i. = 9 $\frac{7}{10}$ Eka.
 Hilea Sepatu 15; 1857.

J. Fuller
 Luna ana aina



Uku Pau Loo \$8

W. L. Lee
 J. Schaulakau
 G. M. Robertson
 Loame Si

Honolulu June 12; 1852. J. H. Smith

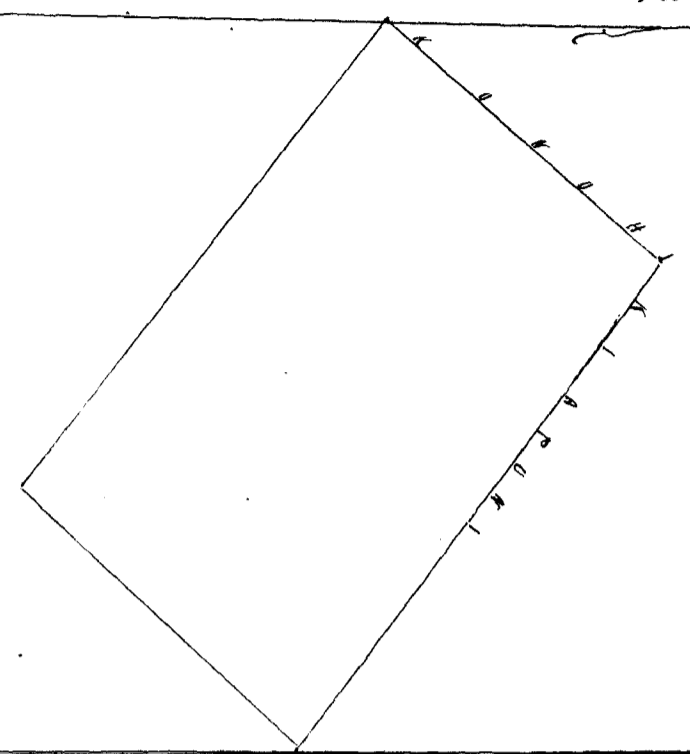
Heleu 9088 Kepuwa

Hilea Kau Hawaii

Ke aina o Kepuwa ma Hilea Kau.
O hoomaka ma ke kahi Komohana, a e holo 1 Akau $40^{\circ} 30'$ Hikina 7.71 kh. ma ka aina o
Konohiki. 2 Kema $54^{\circ} 15'$ Hikina 12.50 kh. ma ka aina o Konohiki. 3 Kema $42^{\circ} 15'$
Komohana. 5 kh. ma ka aina o Konohiki. 4 Akau $48^{\circ} 45'$ Komohana 12.50 kh. ma
ka aina o Konohiki, a hiki i kahi i hoomaka, i. Iloko o keia aina he $\frac{9}{10}$ Eka.

Hilea Sept. 18; 1857.

J. Fuller
Luna ana aina



Uku Pau Lou 88

W. L. Lee
J. Kaulahao
G. M. Robertson
J. H. Smith
Loane

Honolulu June 12, 1852.

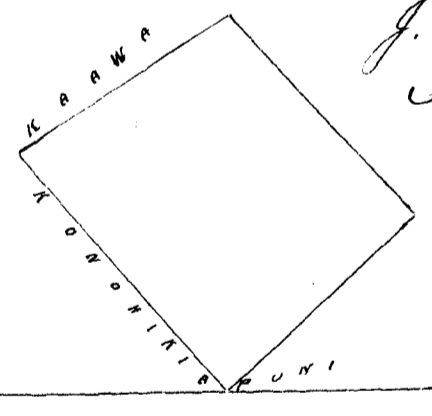
Heleu 8973 Kaitiponi

Punaluu Kau Hawaii

Ke Pahale o Kaitiponi ma Punaluu Kau.
O hoomaka ma ke kahi Kema, a e holo 1 Akau 49° Hikina 3.29 kh. ma ka aina Konohiki
2. Akau $42^{\circ} 31'$ Komohana. 2.71 kh. ma ka aina o Konohiki 3 Kema 47° Komohana 2.84
kh. ma ka aina o Konohiki 4 Kema 32° Hikina 2.58 kh. ma ka aina o Waawa.
a hiki i kahi i hoomaka, i. Iloko o keia aina he $\frac{9}{10}$ Eka.

Punaluu Sept. 10; 1857.

J. Fuller
Luna ana aina



Uku Pau Lou 82

W. L. Lee
J. Kaulahao
G. M. Robertson
J. H. Smith
Loane

Honolulu June 12, 1852.

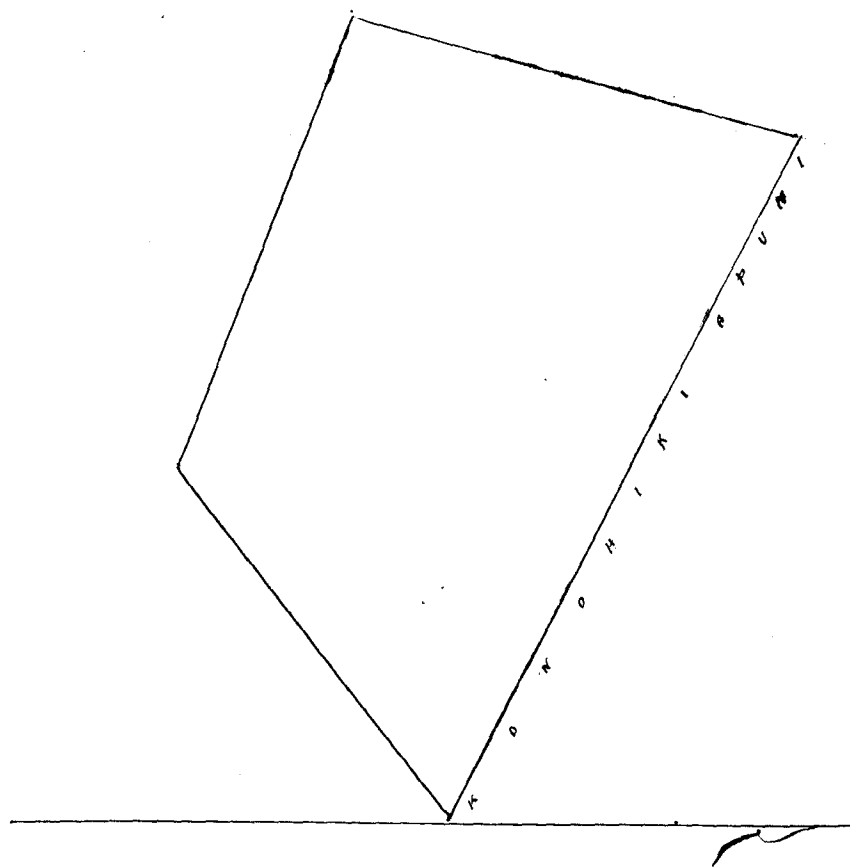
Heleu 10073 Waahuka

Hilea Kau Hawaii

Ke aina o Waahuka ma Hilea Kau.
O hoomaka ma ke kahi Komohana, a e holo 1 Kema $69^{\circ} 15'$ Hikina 10.20 kh. ma ka aina o Konohiki
2 Akau $58^{\circ} 45'$ Hikina 9.37 kh. ma ka aina o Konohiki. 3 Akau $63^{\circ} 15'$ Komohana. 10.31 kh. ma ka
aina o Konohiki. 4 Kema 14° Komohana. 9.80 kh. ma ka aina o Konohiki, a hiki i kahi
i hoomaka, i. Iloko o keia aina he $\frac{11}{10}$ Eka.

Hilea Sept. 17; 1857.

J. Fuller
Luna ana aina



Uku Pau Loa \$9

W. L. Lee
J. Kikaulahao
G. M. Robertson
J. H. Smith
Jouredi

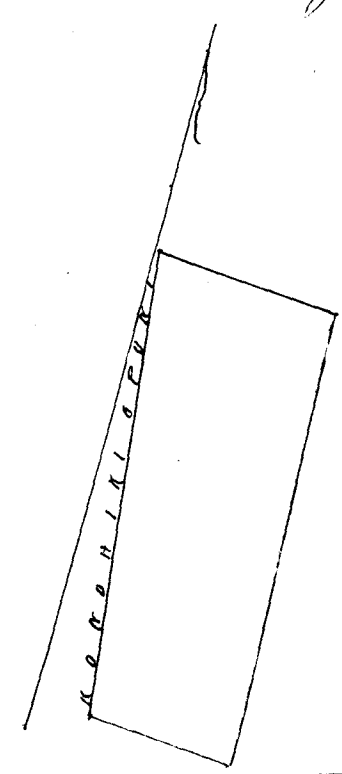
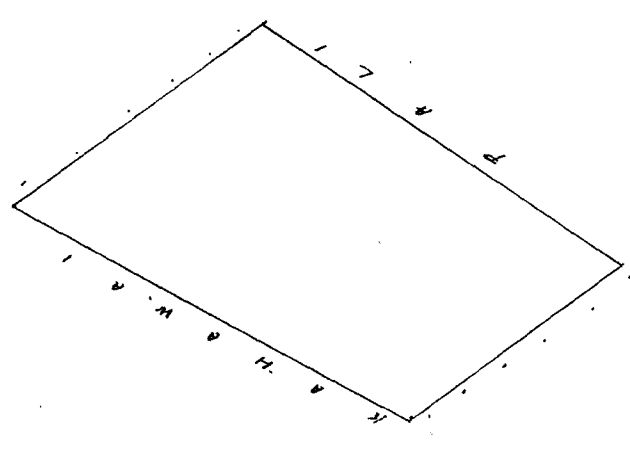
Honolulu June 12, 1852.

Helu 10685 Pua (Kila Kila Kila Hawaii)

Ke aina o Pua ma Kila Kila.
Apana 1. O hoomaka ma ke kahi Akau Kikina, a e holo. 1. Kema 2° 15' Kikina 4.87 kh.
ma ka aina o Konoiki. 2. Akau 87° Komohana. 1.60 kh. ma ka aina o Konoiki. 3. Akau
7° Komohana. 4.42 kh. ma ka aina o Pali. 4. Kema 87° Kikina 2. kh. ma ka aina o
Pali, a hiki i kahi i hoomakahi. — 9/10 Eka.

Apana 2. O hoomaka ma ke kahi Kema, a e holo. 1. Akau 77° 45' Komohana
4.74 kh. ma ka aina o Kahawai. 2. Akau 38° Kikina 3.25 kh. ma ka aina o Konoiki
3. Kema 72° 30' Kikina 4.52 kh. ma ka aina o Konoiki. 4. Kema 38° Komohana a
hiki i kahi i hoomakahi. — 1 4/10 Eka
J. Fuller
Luna Aina

Kila Kila Sept 19, 1857.



Uku Pau Loa \$3

W. L. Lee
G. M. Robertson
Jouredi
J. H. Smith
J. Kikaulahao

Honolulu June 12th 1852.

Heleu 7133 Moo.

Kila Koa Hawaii

Ke aina o Moa ma Kila Koa.

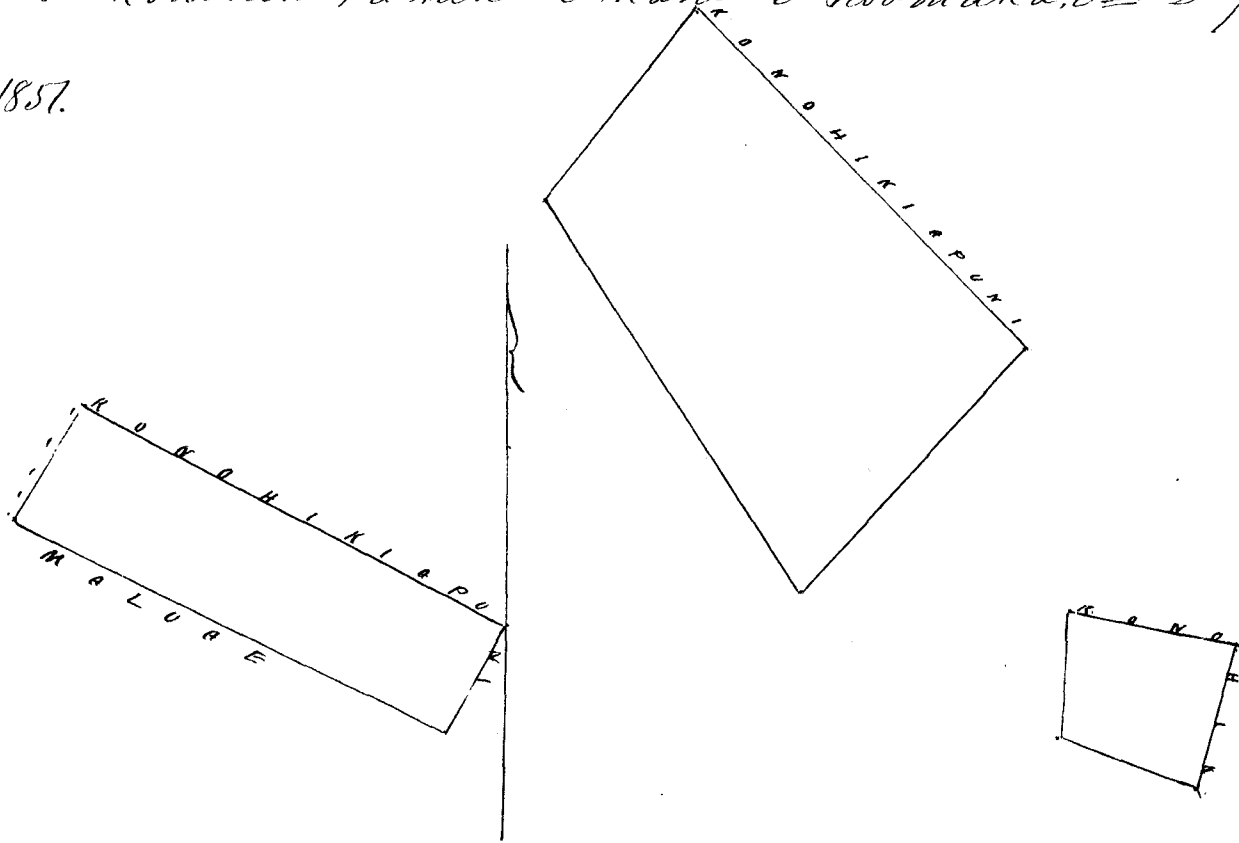
Apana 1. E hoomaka ma ke kahi Kema, a e holo. 1 Akaun 70° 15' Komohana a 152 kh. ma ka aina o Konohiki. 2 Akaun 2° 30' Hikina 137 kh. ma ka aina o Konohiki. 3 Kema 85° 30' Hikina 180 kh. ma ka aina o Konohiki. 4 Kema 14° 45' Komohana. 156 kh. ma ka aina o Konohiki, a hiki i kahi i hoomaka, i = 1/4 Eka.

Apana 2. E hoomaka ma ke kahi Akaun, a e holo. 1 Kema 45° Hikina 10. kh. ma ka aina o Konohiki. 2 Kema 42° 30' Komohana. 7.11 kh. ma ka aina o Konohiki. 3 Akaun 33° 45' Komohana 9.91 kh. ma ka aina o Konohiki. 4 Akaun 38° 15' Hikina 5.33 kh. ma ka aina o Konohiki, a hiki i kahi i hoomaka, i = 6 Eka.

Apana 3. E hoomaka ma ke kahi Komohana, a e holo. 1 Kema 64° 30' Hikina 9.76 kh. ma ka aina o Maluae. 2. Akaun 27° Hikina 2.57 kh. ma ka aina o Konohiki. 3 Akaun 62° 30' Komohana 4.09 kh. ma ka aina o Konohiki. 4 Kema 27° 15' Komohana 2.86 kh. ma ka aina o Konohiki, a hiki i kahi i hoomaka, i = 2 65/100 Eka.

Kila Koa Sepate 18; 1857.

J. Fuller
Luna ana aina



Ulu Pu Ulu # 7

W. L. Lee
J. K. Kaulahao
G. M. Robertson
P. H. Smith
Joaness

Honolulu June 12, 1852.

Heleu 9996 Lehoula

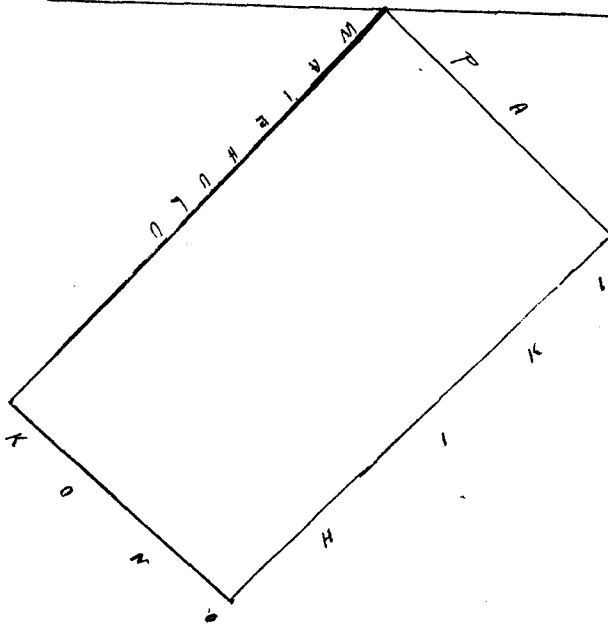
Mouula Koa Hawaii

Ke aina o Lehoula ma Mouula Koa.

E hoomaka ma ke kahi Komohana, a e holo. 1 Kema 48° Hikina 11.54 kh. ma ka aina o Waiahulu. 2 Akaun 40° 15' Hikina 6.31 kh. ma ka aina o Konohiki. 3 Akaun 45° Komohana 11.13 kh. ma ka aina o Konohiki. 4 Kema 44° Komohana 6.74 kh. ma ka aina o Pa. a hiki i kahi i hoomaka ai. Iloko o keia Apana Aina ke 7 1/10 Eka.

Mouula Sepate 9; 1857.

J. Fuller
Luna ana aina



W. L. Lee
J. Kekaulakao
G. M. Robertson
J. H. Smith
Laurie

Honolulu June 12, 1852.

Heleu 9286 Kauliawa

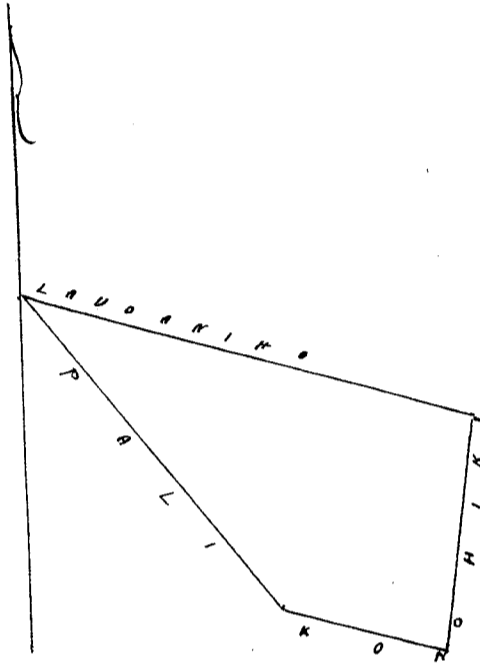
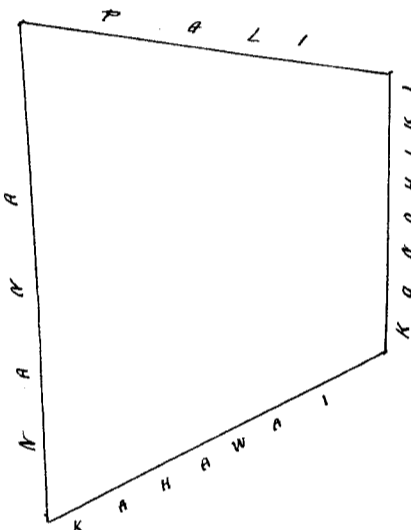
Hilea Kauliawa

Ke aina o Kauliawa ma Hilea Kauliawa.
Apana 1. E hoomaka ma ke kahi Komohana, a e holo. 1. Nema. 74° Hikina 10.06 kch. ma ka aina o Lauaniko. 2. Nema 8° Komohana 5.05 kch. ma ka aina o Komohiki. 3. Akau 76° Nema. 3.72 kch. ma ka aina o Komohiki. 4. Akau $38^\circ 30'$ Komohana. 8.65 kch. ma ka aina o Pali, a hiki i kahi i hoomaka i. = $3\frac{1}{2}$ Eka.

Apana 2. E hoomaka ma ke kahi Nema, a e holo. 1. Akau $64^\circ 15'$ Hikina 7.96 kch. ma ka aina o Kauliawa. 2. Akau $4^\circ 15'$ Hikina 6 kch. ma ka aina o Komohiki. 3. Akau $81^\circ 30'$ Nema. 8 kch. ma ka aina o Pali. 4. Nema. $0^\circ 45'$ Hikina 10.60 kch. ma ka aina o Nema, a hiki i kahi i hoomaka i. = $6\frac{3}{10}$ Eka

Hilea Sepat. 19, 1852.

J. Fuller
Luna ana aina



W. L. Lee
J. Kekaulakao
G. M. Robertson
J. H. Smith
Laurie

Honolulu June 12, 1852.

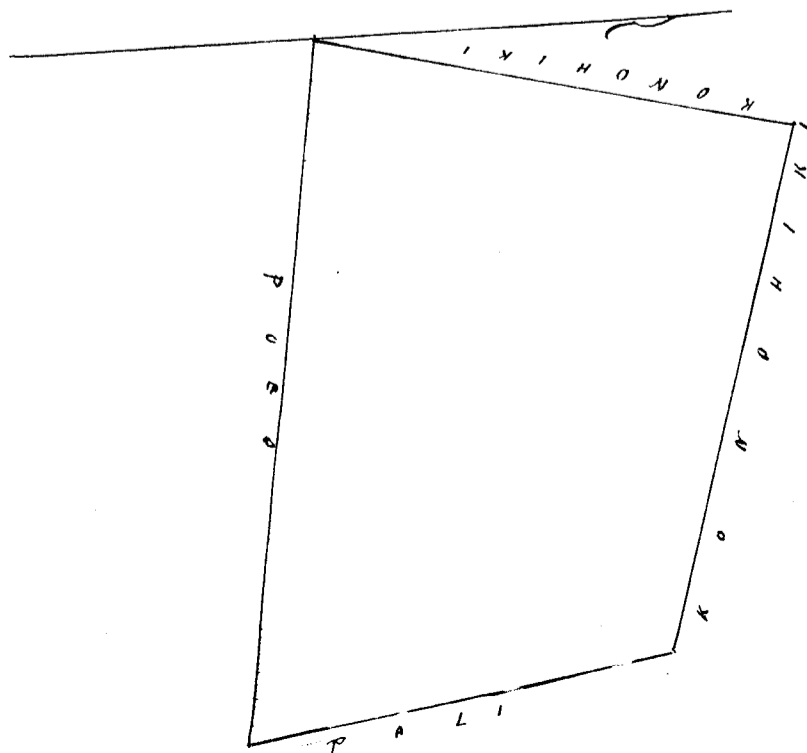
Heleu 9086 Kahoponui

Hilea Kauliawa

Ke aina o Kahoponui, ma Hilea Kauliawa.
E hoomaka ma ke kahi Nema Komohana, a e holo. 1. Nema $81^\circ 30'$ Hikina 15.05 kch. ma ka aina o Pua, 2. Akau $8^\circ 15'$ Komohana 9.17 kch. ma ka aina o Pali. 3. Akau $76^\circ 15'$ Komohana. 11.40 kch. ma ka aina o Komohiki. 4. Nema $13^\circ 30'$ Komohana. 10.30 kch. ma ka aina o Komohiki, a hiki i kahi i hoomaka i. = $12\frac{4}{10}$ Eka.

Hilea Sepat. 18, 1852.

J. Fuller
Luna ana aina



W. L. Lee
J. Kaulahao
G. M. Robertson
J. H. Smith
James Le

Honolulu June 12, 1852.

~~10952~~ 10952. Waapa

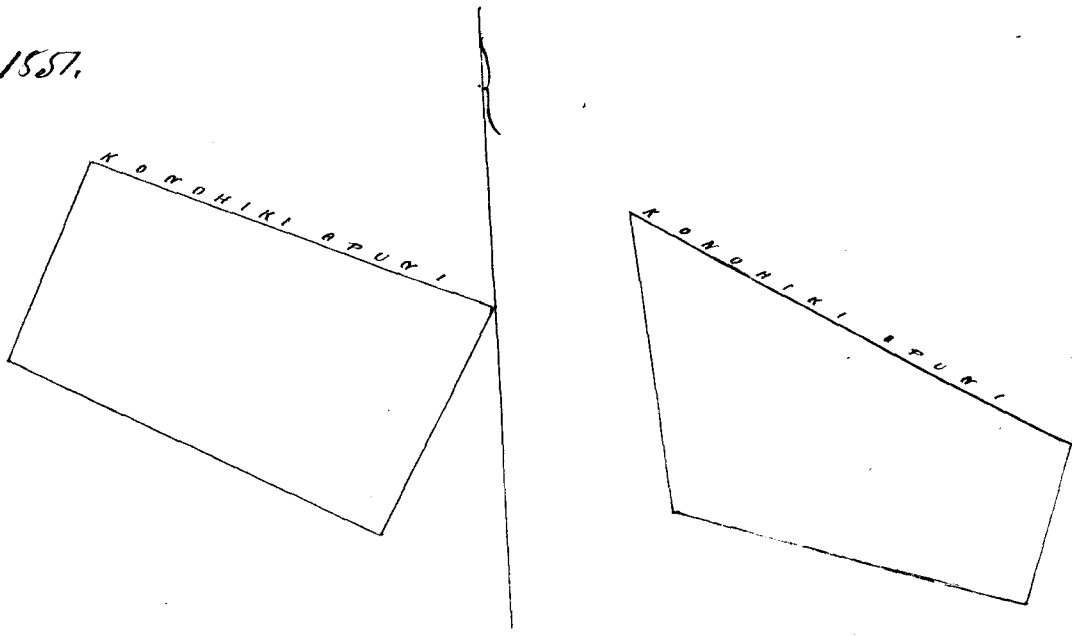
Hilea Kau Hawaii

Ke aina o Waapa ma Hilea Kaulahao.
Apana 1 ma Hilea. C hoomaka ma ke kiki Hikiina a e holo 1 Hema 19° Komohana. 3.87 kh.
ma ka aina o Konohiki. 2. Akau 75° 15' Komohana 3.91 kh. ma ka aina o Konohiki
3 Akau 78° 30' Komohana. 3.83 kh. ma ka aina o Konohiki. 4 Akau 5° 30' Komohana. 6.42 kh.
ma ka aina o Konohiki. 5 Hema 61° Hikiina 11.32 kh. ma ka aina o Konohiki, a hiki i
kahi i hoomaka i — 4^{1/2} Eka.

Apana 2 ma Hilea. C hoomaka ma ke kiki Hikiina, a e holo 1 Akau 67° 30'
Komohana. 4.04 kh. ma ka aina o Konohiki. 2 Hema 25° 45' Komohana. 4.64 kh. ma ka
aina o Konohiki 3 Hema 61° 45' Hikiina 8.73 kh. ma ka aina o Konohiki. 4 Akau 28° 15'
Hikiina 5.57 kh. ma ka aina Konohiki, a hiki i kahi i hoomaka. i — 4^{1/2} Eka.

Hilea Sept. 19, 1851.

J. Fuller
Luna ana aina



W. L. Lee
J. Kaulahao
G. M. Robertson
J. H. Smith
James Le

Honolulu June 12, 1852.

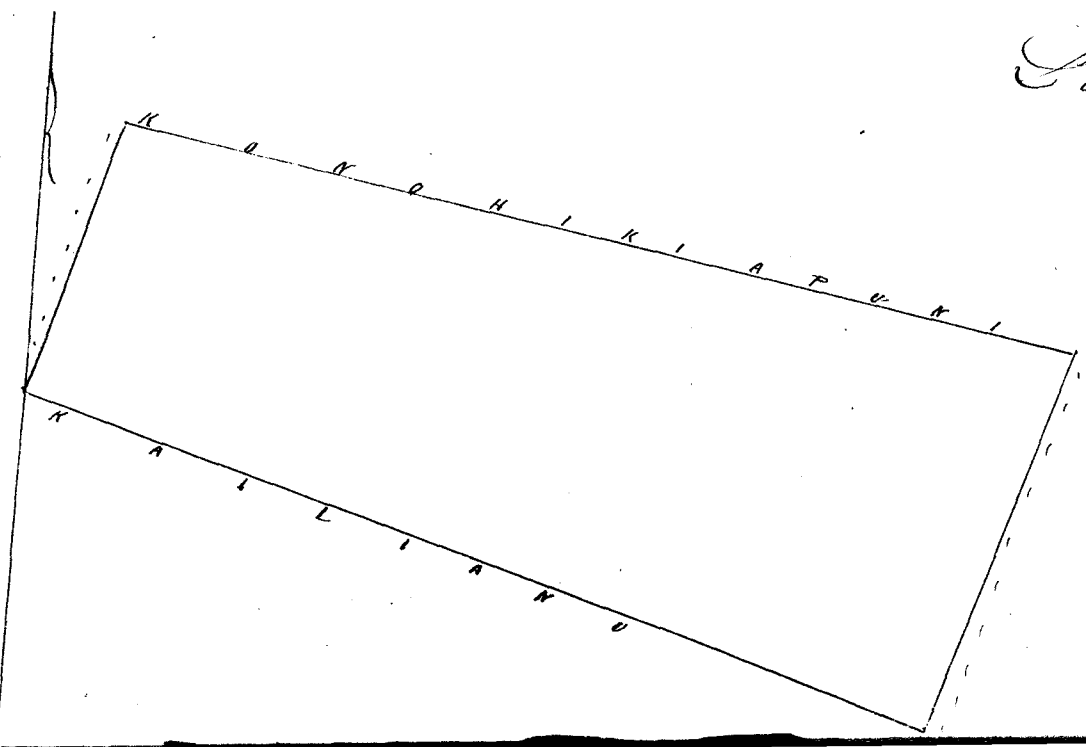
10921¹³ Lanoaniko

Hilea Kau Hawaii

Ke aina o Lanoaniko ma Hilea Kau.
C hoomaka ma ke kiki Hikiina, a e holo 1 Akau 82° 15' Komohana. 10.30 kh. ma ka
aina o Konohiki. 2. Hema 15° Komohana. 2.97 kh. ma ka aina o Konohiki.
3 Hema 74° Hikiina 11.06 kh. ma ka aina o Hailianu. 4 Akau 17° 30' Hikiina 11.56 kh.
ma ka aina o Hailianu, a hiki i kahi i hoomaka, i. Iloko o kua aina ke 3^{1/2} Eka.

Hilea Sept. 19, 1851.

J. Fuller
Luna ana aina



W. L. Lee

J. H. Smith
G. M. Robertson
J. Kekaulahao

Honolulu June 12, 1852.

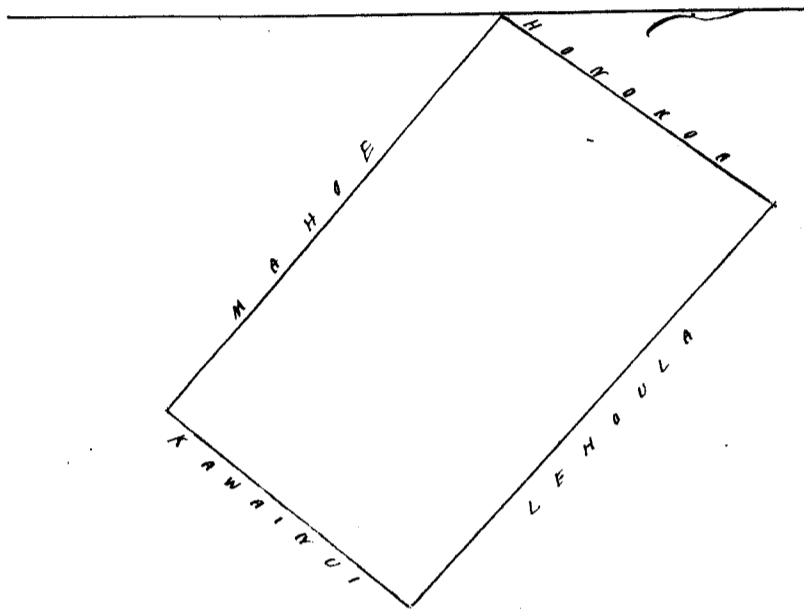
Helu 8760 Waiehulu

Moaula Kau Hawaii

Ke aina o Waiehulu, ma Moaula Kau.
E hoomaka ma ke kiki Akau, a e holo 1. Kema 34° Komohana. 6.90 kē. ma ka aina o Honohou
2. Kema 58° 15' Hikina 11 kē. ma ka aina o Mahoe. 3. Akau 40° Hikina 6.65 kē. ma ka aina
o Kawainui. 4. Akau 48° Komohana. 11.54 kē. ma ka aina o Lehoula, a hiki i kahi i hoo-
makai. Iloko o keia aina he 7 1/10 Eka.

Moaula Sepat. 9, 1851.

J. Fuller
Una ana aina



W. L. Lee

G. M. Robertson
J. H. Smith
J. Kekaulahao

Honolulu June 12, 1852.

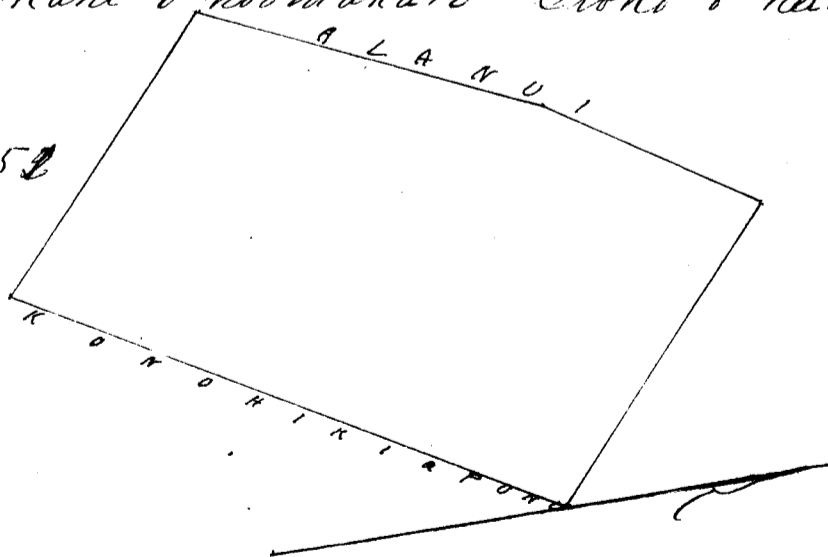
Helu 9212^B Helehuwa

Helehuwa Kau Hawaii

Ke aina o Helehuwa, ma Helehuwa Kau.
E hoomaka ma ke kiki Akau, a e holo 1. Kema 49° Hikina 7.58 kē. ma ka aina o Konoehiki
2. Kema 39° 30' Komohana. 12.53 kē. ma ka aina o Konoehiki 3. Akau 48° 30' Komohana. 7.22 kē. ma ka aina
o Konoehiki 4. Akau 26° Hikina 7.56 kē. ma ka aina o Alanui 5. Akau 33° 15' Hikina 5.08 kē. ma
ka aina o Alanui, a hiki i kahi i hoomakai. Iloko o keia aina he 9 1/10 Eka.

Helehuwa Sepat. 1851-1852

J. Fuller
Una ana aina



W. L. Lee
G. M. Robertson
J. H. Smith
J. Kekaulahao

Honolulu June 12, 1852.

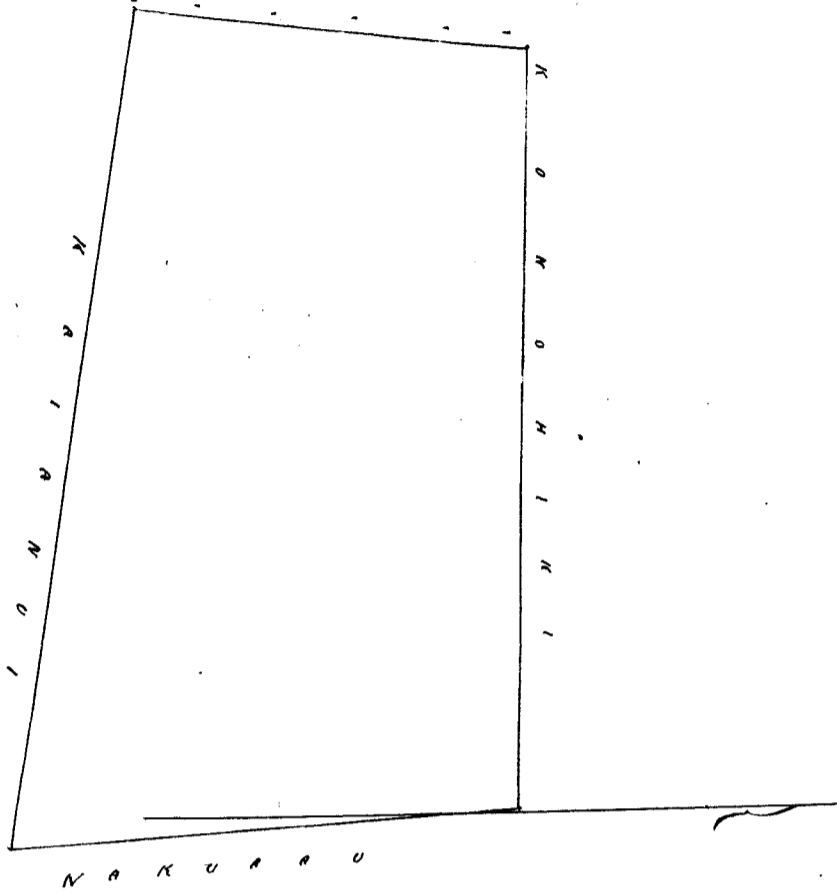
Hulu 1856 Hokuuku

Hokukano Kau Hawaii

Ke aina o Hokuuku, ma Hokukano Kau.
E hoomaka ana ma ke kiki Akau Hikina, a e holo. 1 Akau 88° Komohana, 8.03 kē. ma ka aina o Konohiki. 2 Hema 63° Komohana, 4.15 kē. ma ka aina o Konohiki. 3 Hema 88° 30' Hikina 8.76 kē. ma ka aina o Kawaiwae. 4 Akau 33° Komohana, 5.40 kē. ma ka aina o Nakuauau, a hiki i kahi i hoomaka, i. Iloko o keia aina he 4 Eka

Hokukano, Sepat. 23rd 1857.

J. Fuller
Luna ana aina



Uku Pau Ioa 43

W. L. Lee
J. Kaulahao
G. M. Robertson
J. H. Smith
Loomis

Honolulu June 12, 1852.

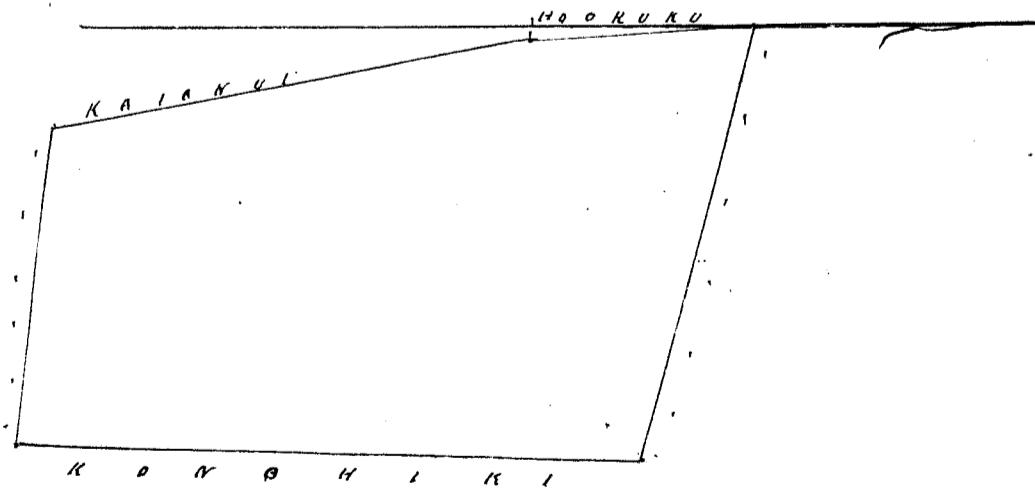
Hulu 1853 Nakuauau

Hokukano Kau Hawaii

Ke aina o Nakuauau ma Hokukano Kau.
E hoomaka ma ke kiki Akau Komohana, a e holo. 1 Hema 33° Hikina 2.30 kē. ma ka aina o Hokuuku. 2 Hema 10° Hikina 5.13 kē. ma ka aina o Kawaiwae. 3 Hema 84° Hikina 3.37 kē. ma ka aina o Konohiki. 4 Akau 130° Hikina 6.52 kē. ma ka aina o Konohiki. 5 Akau 75° 15' Komohana 4.77 kē. ma ka aina o Konohiki Iloko o keia aina he 2 1/2 Eka

Hokukano, Sepat. 23rd 1857.

J. Fuller
Luna ana aina



Uku Pau Ioa 43

W. L. Lee
G. M. Robertson
Loomis
J. H. Smith
J. Kaulahao

Honolulu June 12, 1852.

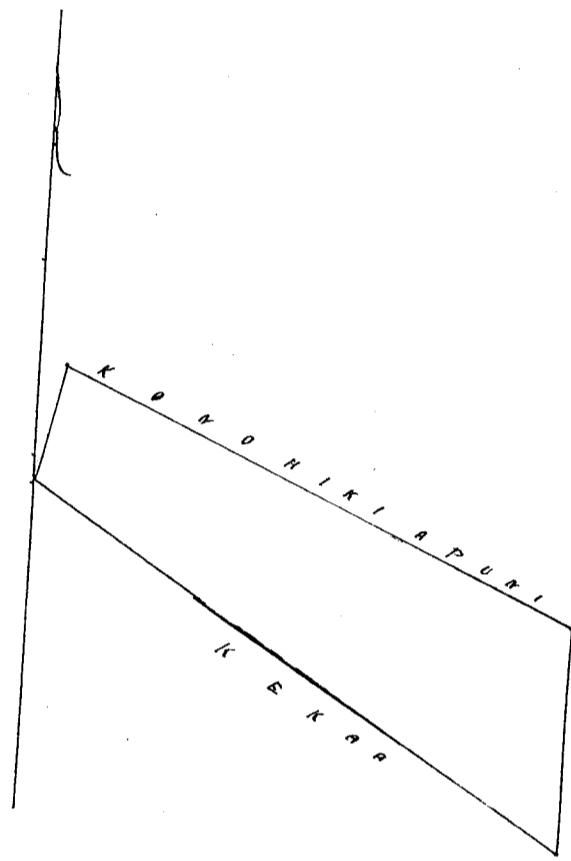
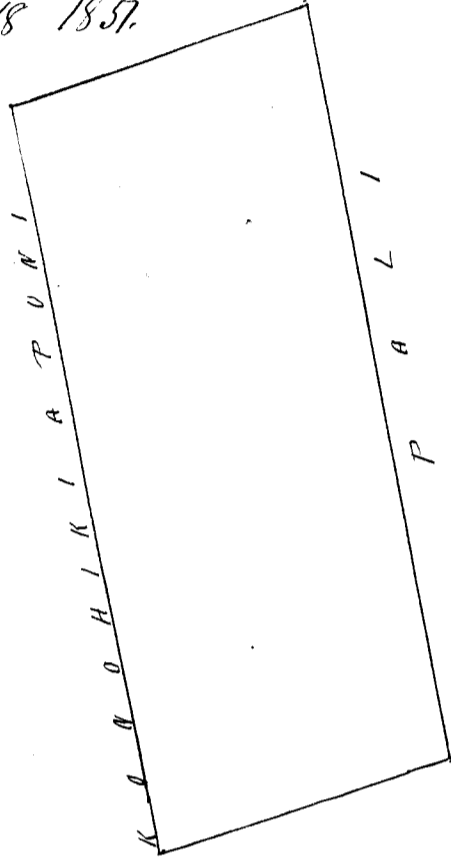
Ke aina o Kuoha ma Hilea Kau.

Apana 1. E hoomaka ma ke kahi Komohana, a e holo. 1 Hema 57° 45' Hikina 6.78 kch. ma ka aina o Keka. 2 Akau 237 kch. ma ka aina o Konohiki. 3 Akau 65° 45' Komohana 6 kch. ma ka aina o Konohiki. 4 Hema 18° 15' Komohana. 1.25 kch. ma ka aina o Konohiki a hiki i kahi i hoomaka, i = 1 Eka.

Apana 2. E hoomaka ma ke kahi Komohana, a e holo. 1 Hema 14° 30' Hikina 8 kch. ma ka aina o Konohiki. 2 Akau 67° 45' Hikina 3.21 kch. ma ka aina o Konohiki. 3 Akau 13° 30' Komohana. 8.03 kch. ma ka aina o Konohiki. 4 Hema 67° 45' Komohana 3.30 kch. ma ka aina o Konohiki, a hiki i kahi i hoomaka, i = 2 1/2 Eka. J. Fuller

Hilea Sepatu 18 1857.

Luna ana aina



Uku Pau Loa \$3

- M. L. Lee
- J. Kaulahao
- G. M. Robertson
- P. H. Smith
- Jones

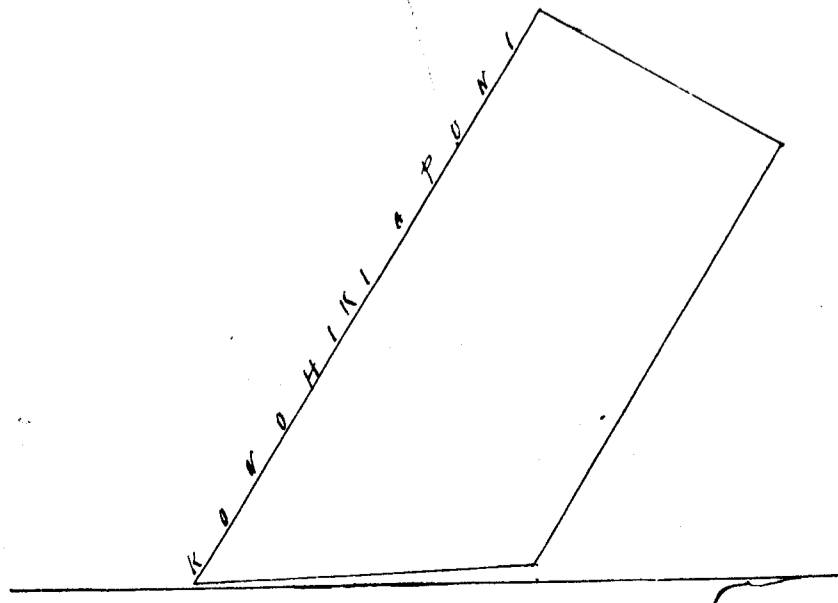
Honolulu June 12, 1852.

Ke aina o Kaiwi ma Hilea Kau.

E hoomaka ma ke kahi Hema, a e holo. 1 Akau 58° 30' Komohana 14.20 kch. ma ka aina o Konohiki. 2 Akau 27° 45' Hikina 5.90 kch. ma ka aina o Konohiki. 3 Hema 59° 45' Hikina 10.30 kch. ma ka aina o Konohiki. 4 Hema 1° 45' Hikina 7.20 kch. ma ka aina o Konohiki, a hiki i kahi i hoomaka, i Stokes o Keia aina ke 7 1/2 Eka.

Hilea Sepatu 18, 1857.

J. Fuller
Luna ana aina



W. L. Lee
J. Kekaulahas
G. M. Robertson
J. H. Smith

Honolulu June 12 1859, Loani

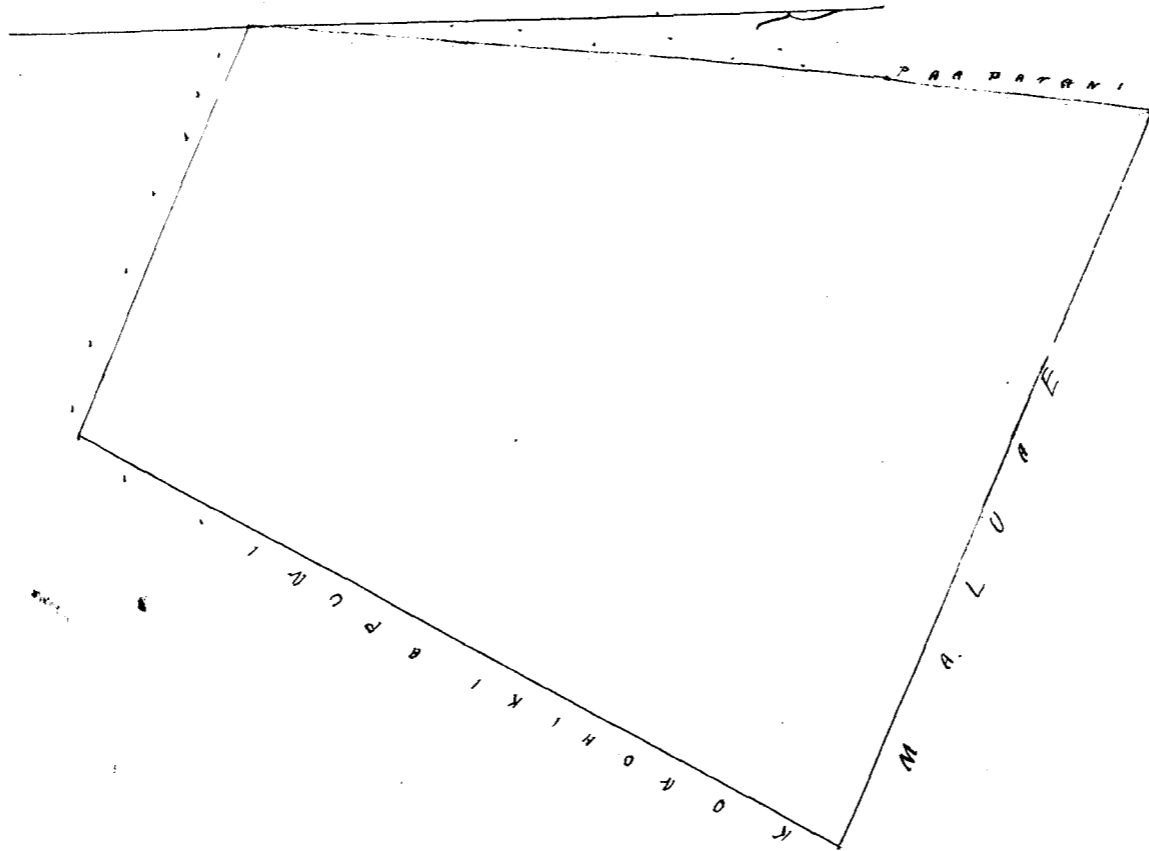
Helu 9195 Kanehailua

Hilea Kau Hawaii

Ke aina o Kanehailua ma Hilea Kau.
E hoomaka ma ke kahi Akau, a e holo. 1. He ma 65' Hikiina 532 kh. ma ka aina o Maluae
2. He ma 25' 15" Komohana 242 kh. ma ka aina o Konohiki. 3. He ma 30' 30" Komohana
6.62 kh. ma ka aina o Konohiki. 4. Akau 62' 30" Komohana 4.61 kh. ma ka aina o Konohiki.
5. Akau 6' 45" Hikiina 6.69 kh. ma ka aina o Konohiki. 6. Akau 8' Hikiina
281 kh. ma ka aina o Paa Farani, a hiki i kahi i hoomaka i - Iloko o keia aina
ke 5 1/10 Eka.

Hilea Sept. 18, 1857

J. Fuller
Luna ana aina



W. L. Lee
J. Kekaulahas
G. M. Robertson
J. H. Smith

Honolulu June 12, 1852

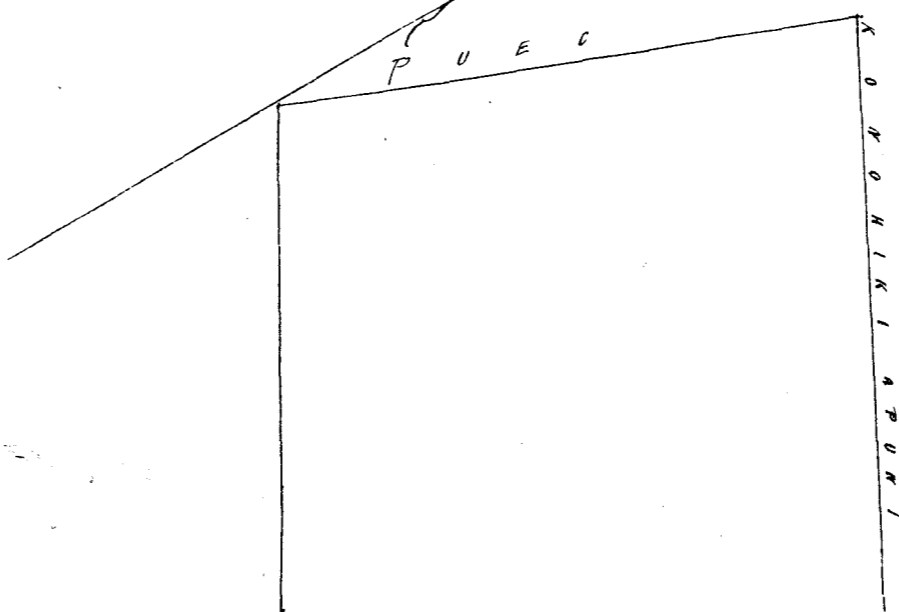
Helu 11070 Aea

Hilea Kau Hawaii

Ke aina o Aea ma Hilea Kau.
E hoomaka ma ke kahi Akau, a e holo. 1. He ma 62' 15" Hikiina 629 kh. ma ka aina o
Konohiki. 2. He ma 30' Komohana 6.36 kh. ma ka aina o Konohiki. 3. Akau 59' 30" Kom.
5.23 kh. ma ka aina o Konohiki. 4. Akau 20' 45" Hikiina 6.14 kh. ma ka aina o Puae, a
hiki i kahi i hoomaka i - Iloko o keia aina ke 3 5/10 Eka.

Hilea Sept. 18, 1857.

J. Fuller
Luna ana aina



W. L. Lee
J. Hekeaulahao
G. M. Robertson
P. H. Smith
Ioanedi

Honolulu June 12 1852

Hulu 3905 Nahinu Pauwela Hamakualoa Maui

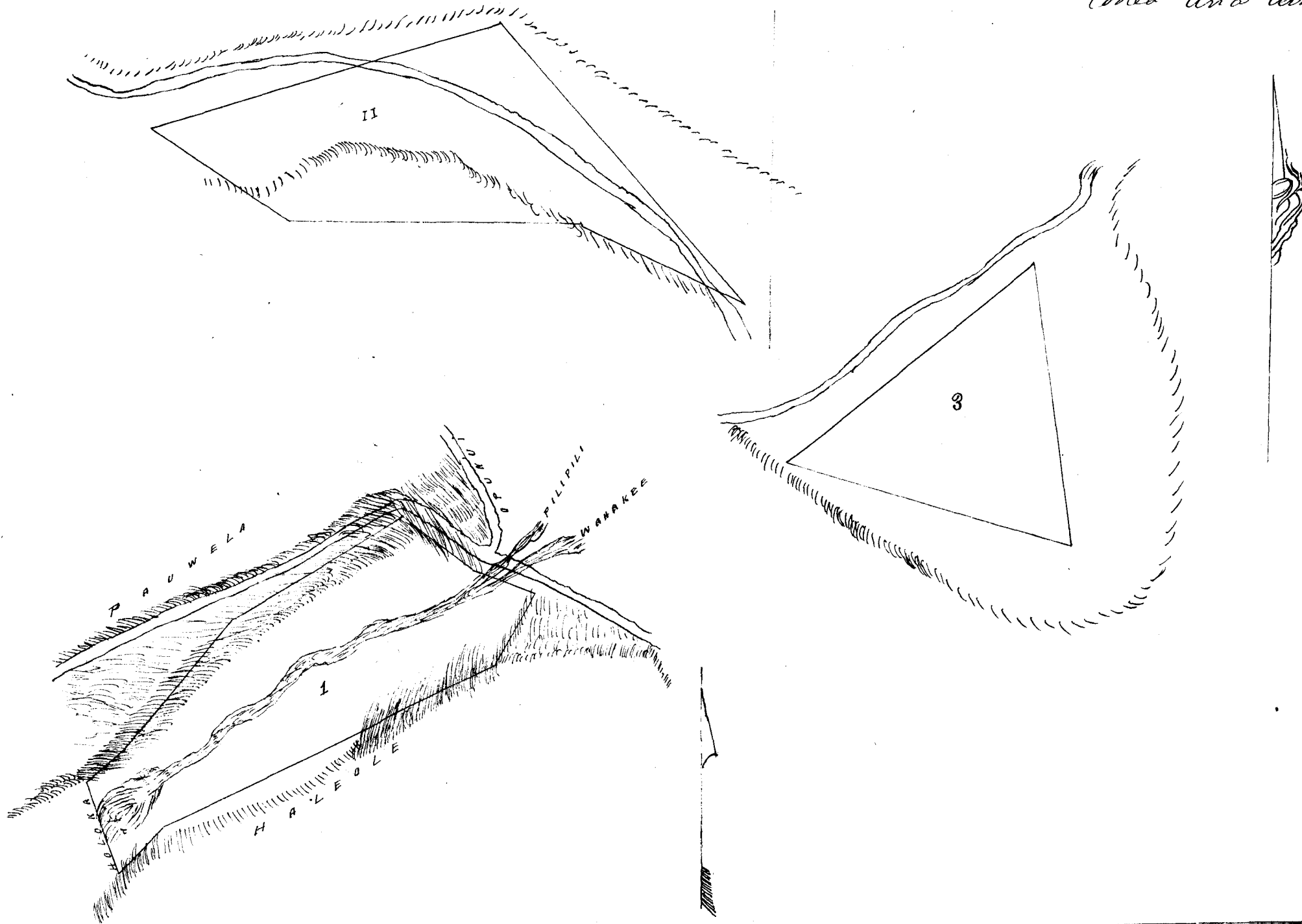
Ahana 1. Palapala no ke ana ana i ke Kuleana 3905 no Nahinu ona na ili Waihina Ahupuaa Pauwela ma Hamakualoa Maui. Choomaka ke ana ana ma ke kiki makai Kauhano o Holoka, iloko o Pahohohola, a e holo. Ak. 50 Hik. 74 Kh. ma ka Pali Pauwela Ak. 37 Hik. 277 Kh. ma ka Pali Pauwela Ak. 57 1/2 Hik. 331 Kh. ma ke alanui. Kem. 5 1/2 Hik. 140 Kh. ma ke alanui, a me Waihina 2. Kem. 7 Hik. 104 Kh. ma ke alanui o Waihina. Kem. 27 1/2 Kom. 134 Kh. ma ke Kauhano, a hiki me ke Kauhano, Kem. 63 Kom. 185 Kh. ma ke Kauhano. Kem. 62 1/2 Kom. 414 Kh. ma ka Pali maui, a hiki ma-lalo o ke alanui Kem. 42 1/2 Kom. 104 Kh. maluna o ka pali - ke kiki Holoka. Akau 23 1/2 Kom. 159 Kh. maluna o ka Waihina a hiki ma kahi i hoomaka iai, a maloko oia anapuni 1 5/100 Eka.

Ahana 2. Ili Kukupano - Kalo. Choomaka ke ana ana ka kiki Hik. e pili ana me Maki hiki Ak. 41 1/2 Kom. 607 Kh. ma ka auwai. Kem. 7 Kom. 584 Kh. ma ka auwai. Kem. 57 1/2 Hikina 270 Kh. ma ka Kula. Akau 89 Hik. 475 Kh. ma ka Kula. Kem. 66 Kem. 293 Kh. ma ka pali, a hiki oia kahi i hoomaka i, a maloko oia anapuni 1 7/100 Eka.

Ahana 3. Kula. Choomaka ke ana ana ma ka kiki Hoomahaia o Kula Kem. 8 1/2 Hik. 462 Kh. ma ka Kula. Ak. 75 Kom. 490 Kh. ma ka Pali. Ak. 50 Hik. 514 Kh. ma ka Pali, a hiki ma kahi i hoomaka i, a maloko o Kula anapuni 1 7/100 Eka

John T. Lower

Mea ana aina



G. M. Robertson
W. L. Lee
P. H. Smith
Ioanedi
J. Hekeaulahao

Honolulu June 28; 1852.


Apana 1 Ili Pulehu. E hoomaka ma ke kahi Akau o keia. Hema 17 1/4 Hik. 383 Kh. ma ka Pali
Hema 60 1/4 Komohana 656 Kh. ma ka Pali. Akau 42 1/2 Hik. 543 Kh. ma ka Pali. Akau 15 Hikina
399 Kh. ma ka Pali, a hiki i kahi i hoomaka, i, maloko oia Anapuni 85/100 Eka.

Mahale 2 E hoomaka ke ana ana ma ke kahi Hikina o keia. Hema 68 3/4 Kom. 929 Kh. ma ka Pali
Hema 34 3/4 Komohana. 233 Kh. ma ka Pali. Akau 37 1/4 Kom. 123 Kh. ma ka Pali. Akau 40 1/2 Hik.
357 Kh. ma ka Pali. Akau 61 3/4 Hik. 117 Kh. ma ka Pali. Hema 31 1/2 Hik. 168 Kh. ma keia ana
a hiki ana kahi i hoomaka, i, a maloko oia Anapuni 58/100 Eka

Mahale 3 E hoomaka ke ana ana ma ke Kumu Ahia, maluna o ka Pali ma ke kahi
Hema o keia. Ak. 58 1/2 Hik. 277 Kh. ma ka Pali maluna. Akau 55 1/4 Komohana 470 Kh. a hiki malalo
o ka auwai Hema 20 Komohana. 257 Kh. ma ka Pali o auwai Hema 44 3/4 Komohana 240 Kh.
ma ka auwai. Hema 60 Hik. 149 Kh. maluna ka Pali. Akau 74 1/2 Hik. 285 Kh. a hiki ma
kahi o hoomaka, i, a maloko oia Anapuni 146/100 Eka.

Apana 2. Ili Wabuku. E hoomaka ke ana ma ke kahi Hema o keia, e pili oo
ma Kukui. Akau 16 Hik. 116 Kh. ma ka Pali. Akau 15 1/4 Komohana 142 Kh. ma ka Pali
Ak. 46 3/4 Komohana 232 Kh. ma ka Pali. Akau 40 3/4 Kom. 272 Kh. ma ka Pali. Ak. 39 Hik.
181 Kh. ma ka Pali. Ak. 1/2 Kom. 181 Kh. ma ka Pali. Ak. 14 1/2 Hik. 290 Kh. ma ka Pali Ak. 4 3/4
Hik. 636 Kh. ma ka Pali. Hema 37 Hik. 405 Kh. ma ka Pali. Hema 5 Hik. 238 Kh. ma ka Pali
Hema 36 Komohana 386 Kh. ma ka Pali, a hiki ana kahi i hoomaka, i, a maloko
oia Anapuni 145/100 Eka

John T. Sewer
Ma ana ana



85
58
1.46
1.45
4.34

Uku Pau Loa #7.

W. L. Lee
G. M. Robertson
H. Smith
K. Kaula
Loane Si

Honolulu 28 June 1852

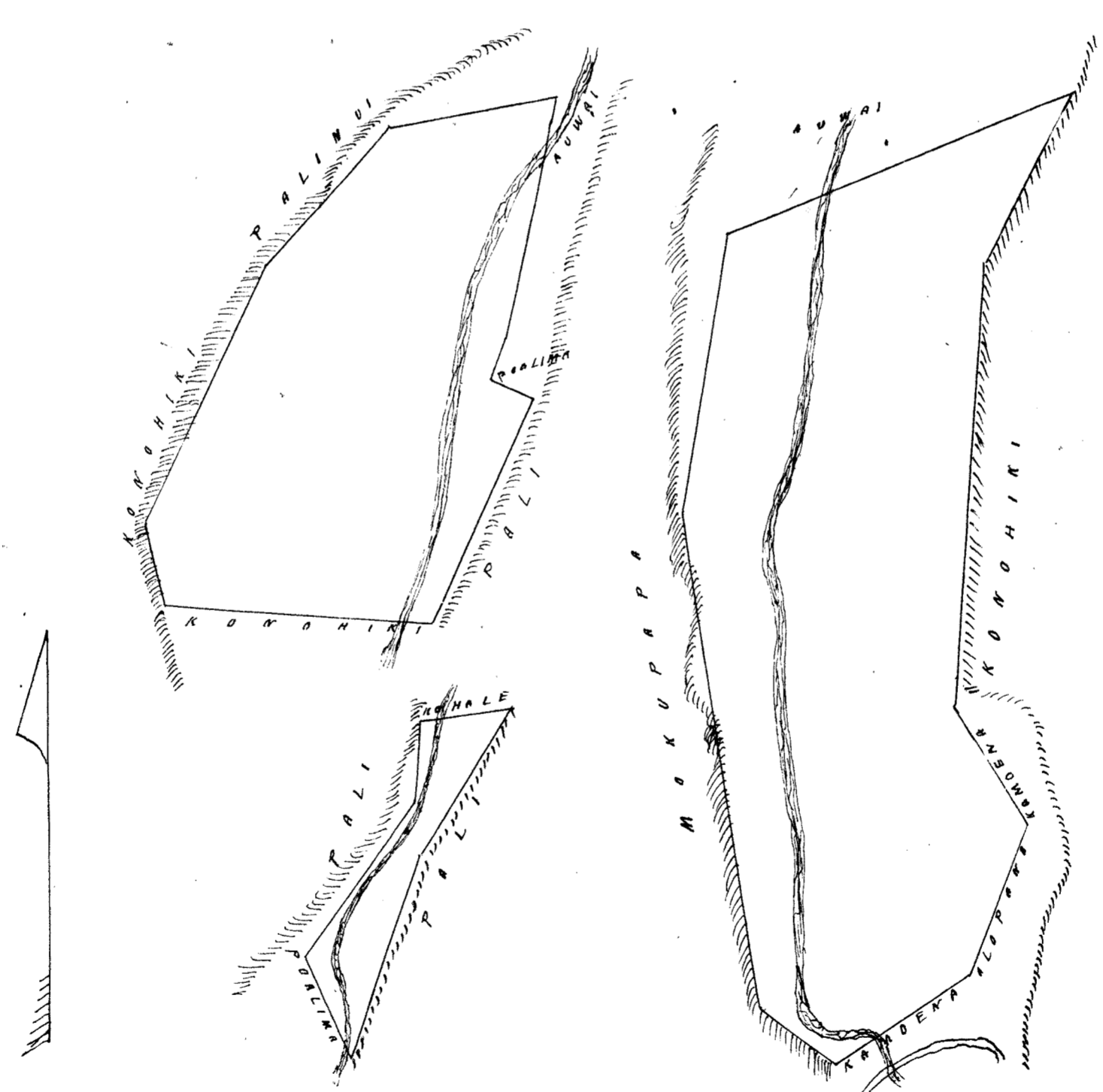
Apana 1. Ii Pahoa. Chomaka ke ana ma ke kahi Kikina Akau o Keia. Hem. 26 3/4 Kom. 260 Kh. ma ka Pali maluna. Hem. 4 1/4 Kom. 623 Kh. ma ka Pali maluna. Hem. 32 1/2 Hike 193 Kh. ma ka Kamooena. Hem. 21 Kom. 226 Kh. ma ka Kamooena. Hem. 38 Kom. 220 Kh. ma ka Olopana. Akau 52 Kom. 137 Kh. ma ka Pali. Akau 8 1/4 Kom. 709 Kh. ma ka Pali maluna. Akau 9 1/2 Hike 395 Kh. ma ka Pali maluna. Akau 70 Hike. 520 Kh. no kela aia maluna o ka Pali, a hiki ma kahi i hoomakahi, a maloko oia anapuni 4 49/100 Eka.

Apana 2. Kaloalawa. Chomaka ka ana ma ka Pali. Loe ka kahi Kikina Akau o Keia Hem. 35 Hike. 233 Kh. malalo. Hem. 56 Kom. 351 Kh. a hiki ma ke kahi ka Poalima. Hem. 19 3/4 Kom. 61 Kh. a hiki ma ka Poalima. Hem. 66 Hike 66 Kh. a hiki ma ka Poalima. Hem. 25 1/2 Kom. 347 Kh. a hiki ma ka Pali. Akau 84 3/4 Komohana. 372 Kh. a hiki maluna o ka Pali. Akau 13 1/2 Kom. 117 Kh. ma ka Pali maluna. Akau 25 3/4 Hike. 397 Kh. a hiki ma ka Pali maluna. Akau 42 1/2 Hike. 260 Kh. a hiki ma ka Pali maluna. Akau 80 Hike. 230 Kh. a hiki ma ka Pali maluna, a hiki ma kahi i hoomakahi, a maloko oia anapuni 2 9/100 Eka

Apana 3. Ii o Pohiki. Chomaka ke ana ma ke kahi Komohana Akau o Keia, e hiki ma ka Hale Akau 81 Hike. 131 Kh. ma ka Hale. Hem. 32 3/4 Kom. 241 Kh. ma ka Pali. Hem. 19 1/2 Kom. 312 Kh. ma ka Pali. Akau 23 1/4 Komohana 156 Kh. ma ka Poalima. Akau 36 1/4 Hike. 269 Kh. ma ka Auwai. Akau 2 Hike. 110 Kh. ma ka Pali, a hiki ma kahi i hoomakahi, a maloko oia anapuni 35/100 Eka.

John J. Lower
Ma Ana Aina

4.49
2.96
35
7.80



Honolulu June 28; 1852.
W. L. Lee
G. M. Robertson
J. N. Smith
Joanesi
J. Heaulahas


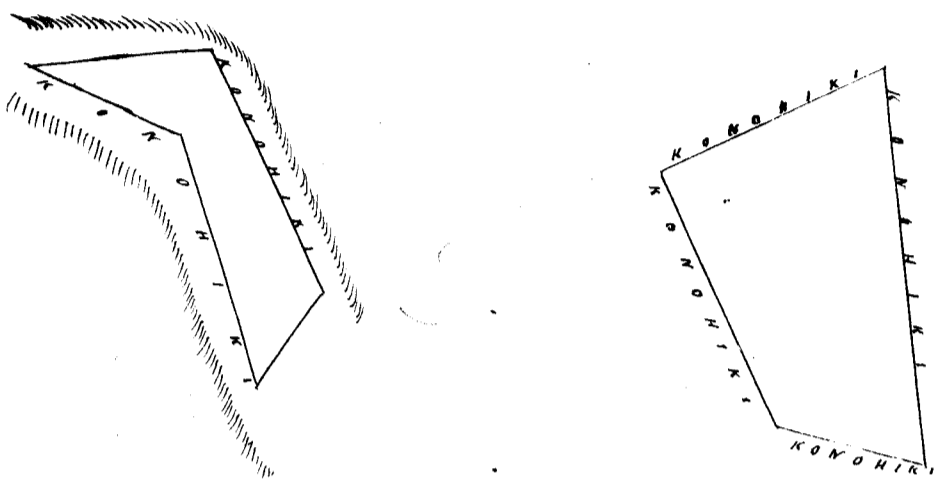
Heleu 5559 Salahili

Hamakualoa Maui

Apana 1 Ili Kauhakapulu Puuhua. E hoomaka ke ana ma ke kiki aku o keia. Hema 64 1/4 Komohana 283 Kh. ma ka Pali Hema 4 1/2 Hiki. 198 Kh. ma ka Pali Akau 23 Hiki. 182 Kh. ma ka Pali Akau 7 1/2 Hiki. 372 Kh ma ka Pali Akau 51 1/4 Komohana 1.10 Kh. ma kela aao a hiki ma kahi i hoomaka i, a maloko oia anapuni 3 2/100 Eka.

Apana 2 Ili Ohia Puuhua. E hoomaka ke ana ma ke kiki o Keana, e pili ana ma ka Pupaapu. Hema 65 Komohana 299 Kh. Konohiki Akau 25 Komohana 264 Kh. ma Konohiki Akau 84 1/2 Hiki. 429 Kh. ma Konohiki. Hema 16 1/2 Komohana. 163 Kh. ma kahi i hoomaka i, a maloko oia anapuni 63/100 Eka.

John T. Lowers
Ma ana aina



Wku Pau Ioa

W. L. Lee
G. M. Robertson

J. Kauhahao
J. H. Smith

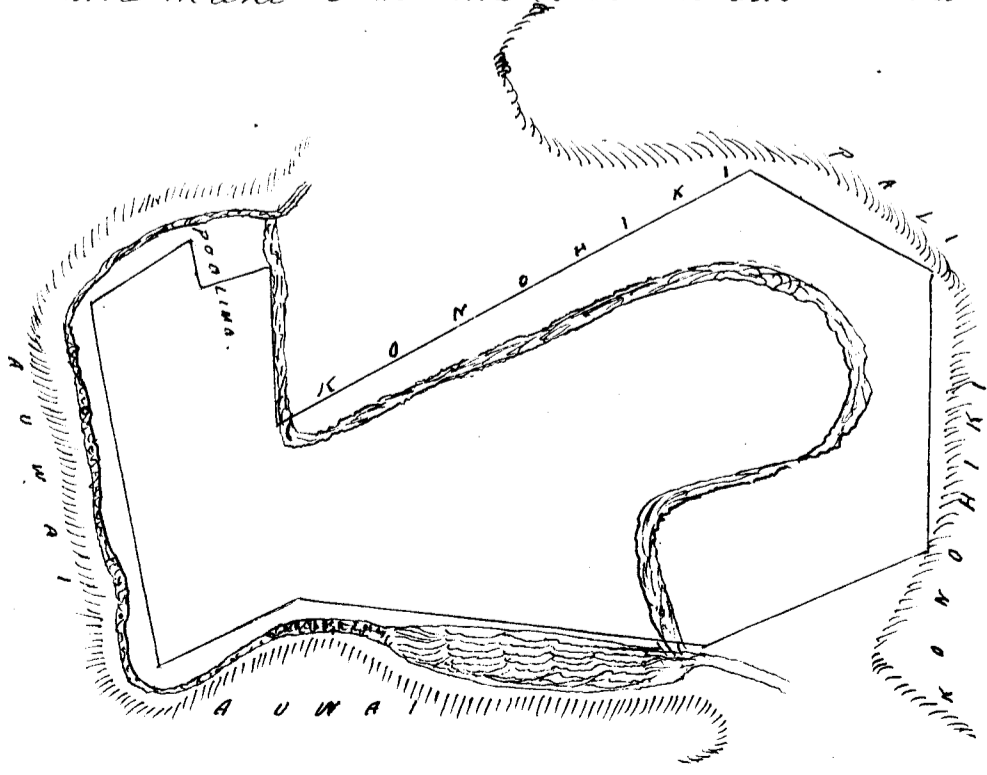
Honolulu June 28, 1852.

Heleu 5559 Nao

Hamakualoa Maui

Apana 1 Ili Halalii. E hoomaka ke ana ma ke kiki Komohana o keia, e pili ana ma ke Poalima Akau 8 1/2 Hiki. 53 Kh. ma ka Poalima Akau 14 Komohana 77 Kh. ma ka Poalima Akau 87 1/2 Hiki. 166 Kh. ma ka Auwai Akau 25 1/2 Komohana 568 Kh. ma ke Pali Akau 3 1/4 Hiki. 210 Kh. ma ke Pali Hema 87 1/4 Hiki. 290 Kh. ma ke Pali Hema 22 Hiki. 254 Kh. ma ke Pali Hema 8 1/4 Komohana 420 Kh. ma ka Auwai Akau 25 1/2 Hiki. 162 Kh. ma ka Auwai Hema 8 1/4 Komohana 402 Kh. ma ka Auwai Akau 28 1/2 Komohana 124 Kh. ma ka Auwai, a hiki ma kahi i hoomaka i, a maloko oia anapuni 3 06/100 Eka.

John T. Lowers
Ma ana aina



G. M. Robertson
J. Takaulaheo
J. H. Smith

Honolulu June 28, 1852.

Hulu 5459⁹ Mahoe Hamakualoa Maui

Apana 1 Mahoe! Ii Mahaloa Kulo. E hoomaka ke ana ma ke kahi Hema, o kua e pili ana me ka hale Akau 59 Komohana 106 Kk. a hiki ma ke Alanui. Akau 24³/₄ Hike 375 Kk. ma ke Alanui. Akau 82³/₄ Hike 97 Kk. ma ke Huluhulu. Akau 33¹/₂ Hike 133 Kk. ma ke Huluhulu. Akau 64 Komohana 90 Kk. ma ke Huluhulu. Akau 28¹/₂ Hike 140 Kk. ma ke Alanui. Hema 80¹/₂ Hike 244 Kk. ma ke Alanui. Akau 84¹/₂ Komohana 170 Kk. ma ke Poalima. Hema 37¹/₂ Komohana 63 Kk. ma ke Poalima. Hema 57¹/₂ Hike 131 Kk. ma ke Poalima. Hema 43¹/₂ Komohana 283 Kk. ma ke Poalima auwai. Hema 29 Kom. 367 Kk. ma ke Auwai. a hiki ma kahi i hoomakasi. a maloko oia Anapuni 5⁴/₁₀₀ Eka

Poalima Mahoe! E hoomaka ke ana ma ke kahi Hema, akia Hema 49¹/₂ Komohana 94 Kk. a hiki ma ke Pohaku mui e pili ana me Kawai a kahi kahi o Mahoe. Akau 70 Komohana 70 Kk. Akau 40 Hike 77 Kk. Hema 68 Hike 60 Kk. Hema 32 Komohana 73 Kk. a hiki ma ke kahi i hoomakasi, a maloko oia Anapuni 7⁰/₁₀₀ Eka.

Mahoe 2. E hoomaka ke ana ma ke kahi Komohana. Akau o kua e pili ana me kahi a me ka Auwai. Hema 32 Hike 100 Kk. ma ke Pali. Akau 86 Hike 193 Kk. ma ke Pali Akau 75 Komohana 247 Kk. ma ke Auwai a hiki ma ke kahi i hoomakasi a maloko oia Anapuni 9⁰⁰/₁₀₀ Eka.

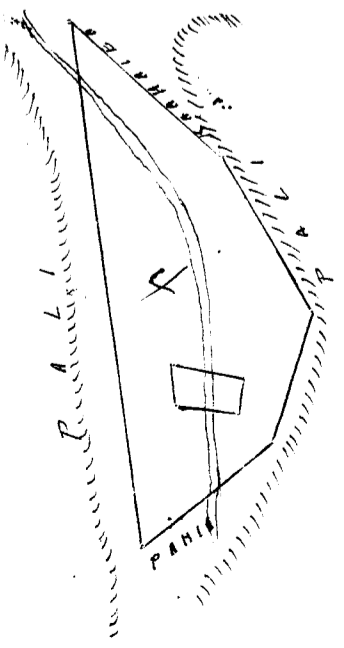

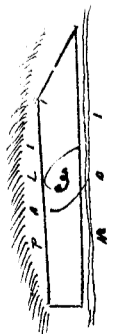
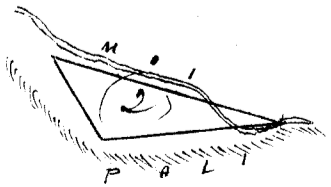
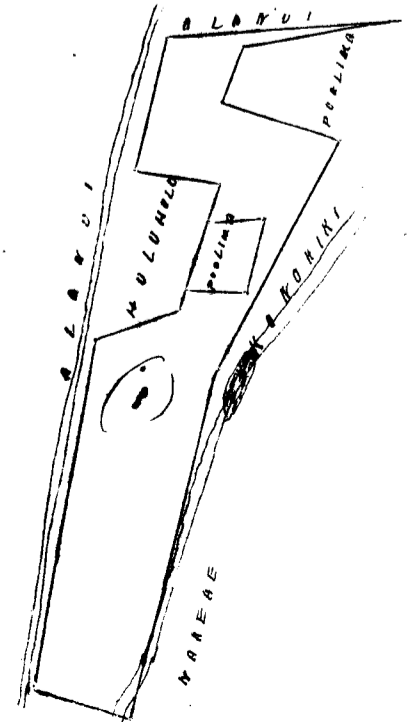
Mahoe 3 E hoomaka ke ana ma ke kahi Akau o kua i wana o Ka Auwai. Hema 1 Hike 293 Kk. ma ke Auwai. Akau 86 Komohana 38 Kk. a hiki ma ke Pali Akau 3 Komohana 212 Kk. ma ke Pali. Akau 26¹/₂ Hike 91 Kk. ma ke Pali a hiki ma ke kahi i hoomakasi. a maloko oia Anapuni 7¹⁰/₁₀₀ Eka.

Apana 2 Ii Ohia. E hoomaka ke ana ma ke kahi Akau o Papiu. Akau 45 Hike 179 Kk. ma ke Pali. Akau 12 Hike 139 Kk. ma ke Pali. Akau 36 Kom. 193 Kk. ma ke Pali Akau 53¹/₄ Komohana 216 Kk. ma ke Pali. Hema 12 Hike 564 Kk. ma ke Pali a hiki ma ke kahi i hoomakasi, a maloko oia Anapuni 13¹⁰⁰/₁₀₀ Eka.

Poalima Apana 2 E hoomaka ke ana ma ke Pahu dua o kua Apana, Akau 56 Kom. 47 Kk. a hiki ma ke kahi Hike Hema o kua Poalima. Akau 3 Hike 36 Kk. Akau 88 Kom. 88 Kk. Hema 16 Hike 45 Kk. Akau 86¹/₂ Hike 65 Kk. a hiki ma ke kahi mui o kua Poalima, a maloko oia 3¹⁰⁰/₁₀₀ Eka.

Apana 3 Kapuku. E hoomaka ke ana ma ke kahi Hike Hema o kua, e pili ana me ka Hau Akau 83 Komohana 342 Kk. Akau 2 Hike 242 Kk. Hema 82¹/₂ Hike 355 Kk. Hema 6¹/₂ Komohana 225 Kk. a hiki ma ke kahi i hoomakasi, a maloko oia Anapuni 8³/₁₀₀ Eka.

John T. Lower
Ma Ana Aina



W. L. Lee

G. M. Robertson

J. Kekaulahao

J. H. Smith

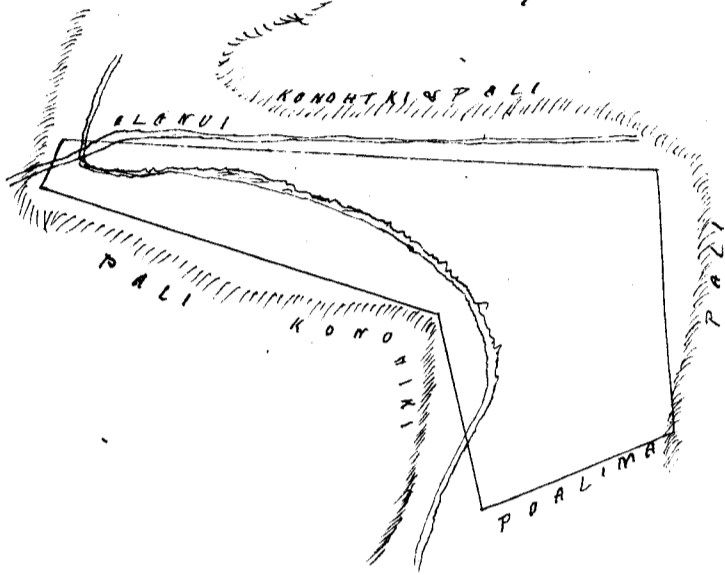
Honolulu June 28, 1852.

Heleu 5457² Kaluhiauhee

Heleu Hamakualoa Maui

Ap ana 1 Ili Kawahakapuaa Heleu. E hoomaka ke ana ma ka kahi Hema o ka
po alima sui Akau 2 1/2 Komohana 210 Kh. ma ka Poalima, Hema 87 Komohana 378 Kh.
ma ka Pali, Hema 2 1/2 Komohana 225 Kh. ma ka Pali, Hema 6 1/4 Piki. 54 Kh. ma ka
Pali, Akau 17 Piki. 432 Kh. ma ka Pali Akau 7 1/2 Piki. 215 Kh. ma ka auwai, a hiki
ma kahi i hoomaka i, a maloko oia anapuni 1 1/2 Eka.

John T. Lower
Ma ana aine



W. L. Lee

G. M. Robertson

J. Kekaulahao

J. H. Smith

Honolulu June 28, 1852.

Heleu 5392^B Kawahini

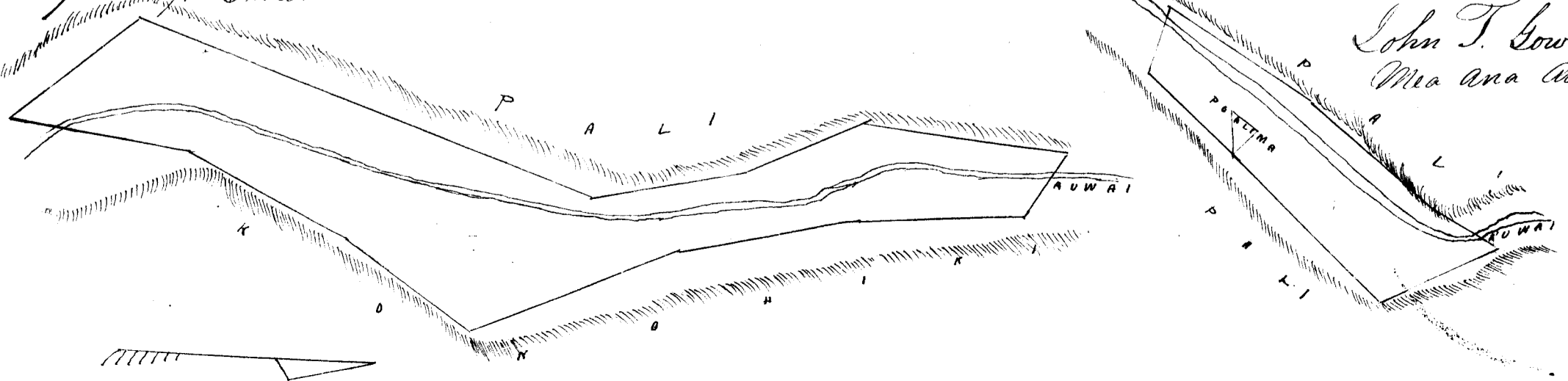
Heleu Hamakualoa Maui

Ap ana 1 Ili o Kawai. E hoomaka ke ana ma ka kahi Akau o kua o pili ana ma ka
w ailele. Hema 3 Piki. 188 Kh. ma ka Pali, Hema 66 Komohana 369 Kh. ma ka Pali, Ak. 57 Kom.
113 Kh. a hiki i ka auwai. Akau 55 Piki. 248 Kh. ma ka auwai, Akau 6 2/4 Piki. 319 Kh. ma ka auwai.
Akau 54 Piki. 118 Kh. ma ka auwai, a hiki ma kahi i hoomaka i, a maloko oia anapuni 1 1/2 Eka.

Poalima. E hoomaka ke ana ma ka kahi Kaulahao, eha o kua kutana, a e holo. Akau 3 1/4 Kom.
57 Kh. Hema 62 Komohana 44 Kh. Hema 6 1/4 Piki. 65 Kh. a hiki ma ka kahi muu, a maloko oia poalima
2/10 Eka.

Ap ana 2 Ili Muikele. E hoomaka ke ana ma ka kahi Komohana Akau o kua. Hema 14 Kom.
288 Kh. ma ka Pali, Hema 17 Piki. 180 Kh. ma ka Pali, Hema 4 Piki. 225 Kh. ma ka Pali Hema 1 1/4 Komohana
699 Kh. ma ka Pali o Poalima, Hema 33 Piki. 233 Kh. ma ka Pali Akau 15 Piki. 255 Kh. ma ka Pali ma kela
aaso. Akau 34 Piki. 257 Kh. ma ka Pali, Akau 43 Piki. 220 Kh. ma ka Pali Akau 15 Komohana. 315 Kh.
ma ka Pali, Akau 4 3/4 Komohana 363 Kh. ma ka Pali, Akau 4 1/2 Piki. 230 Kh. ma ka
Pali, Akau 57 Komohana 109 Kh. ma kela aaso a hiki ma kahi i hoomaka i, a maloko oia
anapuni 2/10 Eka.

John T. Lower
Ma ana aine



Uku Pau Loa \$6.
W. L. Lee

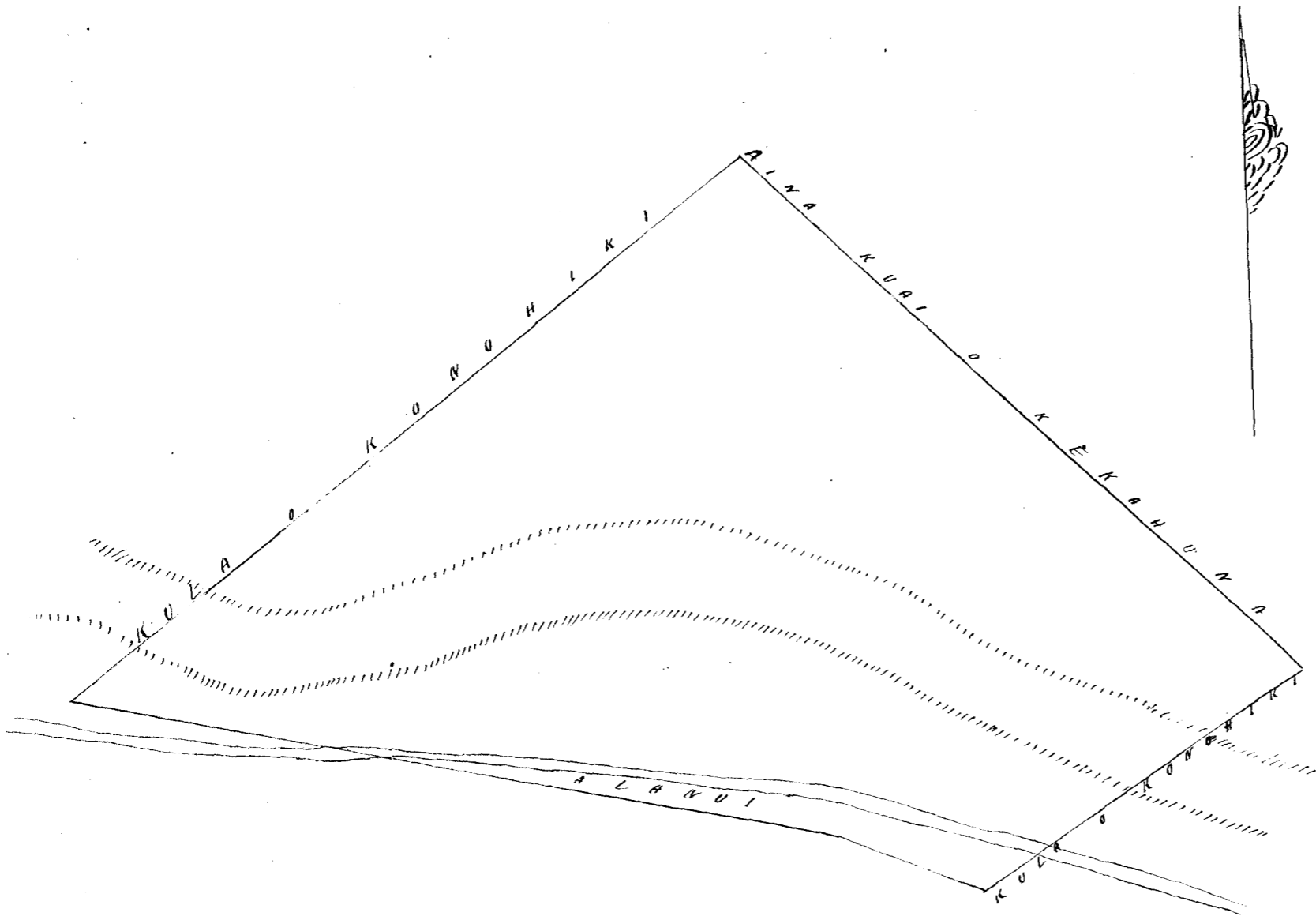
G. M. Robertson
J. Kekaulaha
J. H. Smith

Honolulu June 28, 1852.

Hulu 55218, 5152 Kekahuna Hamakua o Maui

Apana 1 Ili Hamalo. E hoomaka ke ana ma ke kiki Hikina o keia Akau 45 Komohana 11.18 Kk. ma ke aia kuai. Hema 53 Komohana 11.48 Kk. ma ke kula Hema 78 1/2 Hikina 11.36 Kk. ma ke Alanui. Hema 68 Hikina 9.00 Kk. ma ke Alanui He. 56 1/2 Hikina 538 Kk. ma ke kula. a hiki ma kahi i hoomakahi, a malke oia Anapuni 9 7/100 Eka

John Lower
Ma Ana Aina



Uku Pau Loa \$8.
W. L. Lee

G. M. Robertson
J. Kekaulaha
J. H. Smith

Honolulu June 28, 1852.

Hulu 5559 Kuluwaimakalani Hamakua o Maui

Apana 1 Ili Mookauke. E hoomaka ke ana ma ke kiki Hema o keia i pili ana ma ke auwai. Akau 44 1/2 Kik. 173 Kk. ma ke Pali. Akau 35 Komohana 179 Kk. ma ke Pali. Akau 42 Hikina 184 Kk. ma ke Pali. Akau 57 1/2 Kik. 73 Kk. ma ke Pali. Hema 83 Hikina 120 Kk. ma ke Pali. Hema 78 Kik. 122. Kk. ma ke Pali Akau 18 Hikina 157 Kk. ma ke Pali. Hema 59 Komohana 104 Kk. ma ke Pali. Hema 87 1/2 Komohana 122 Kk. ma ke Pali. Hema 80 Komohana 145 Kk. ma ke Pali. Hema 36 Komohana 262 Kk. ma ke Pali. Hema 44 1/2 Hikina 111 Kk. ma ke Pali Hikina 13 1/4 Komohana 190 Kk. ma ke Pali a hiki i kahi i hoomakahi, a ma loko oia anapuni 38/100 Eka.

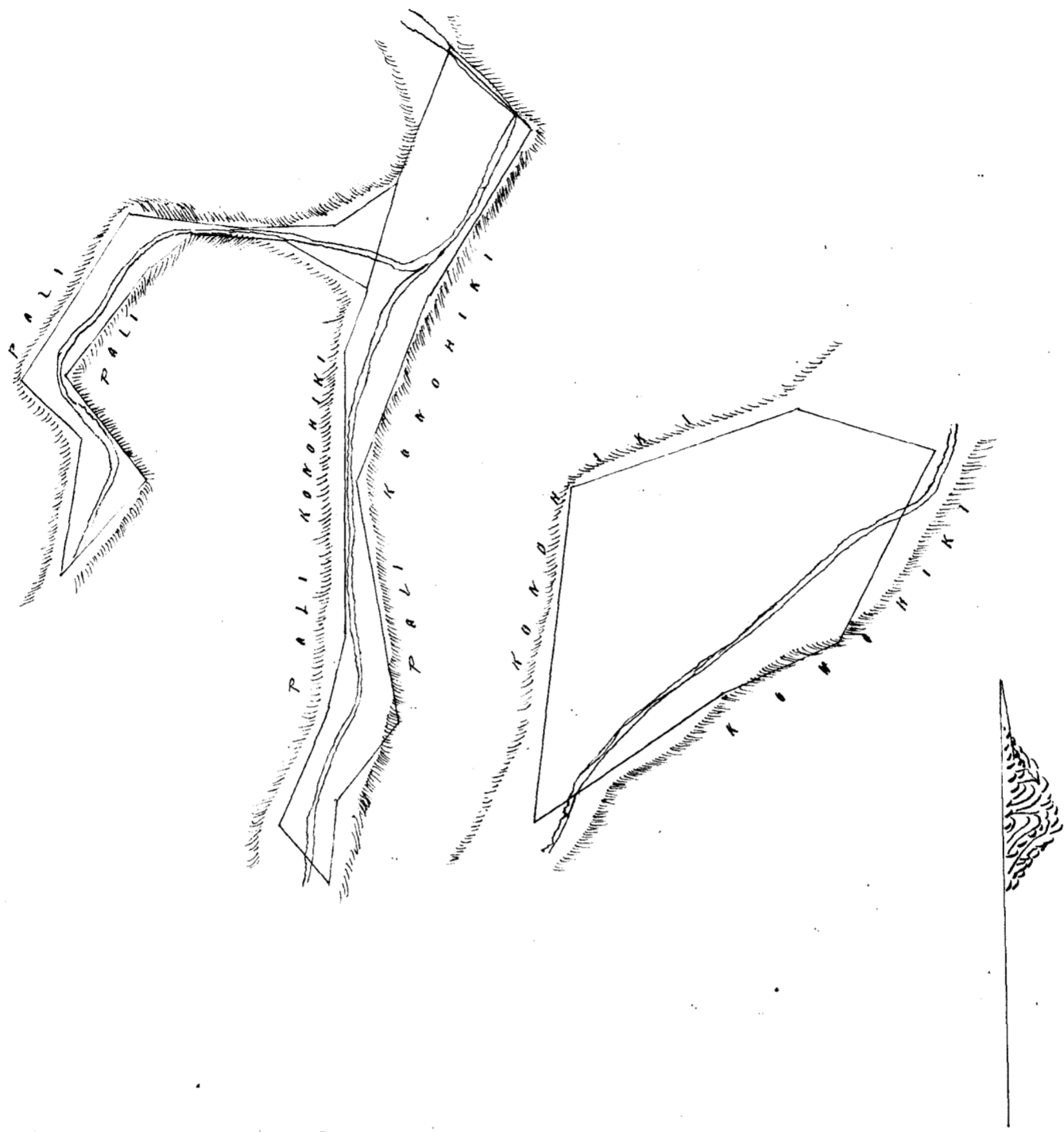
Makale 3. E hoomaka ke ana ma ke kiki Akau o keia i pili ana ma ke auwai Hema 44 Hikina 157 Kk. ma ke auwai. Hema 34 Komohana 257 Kk. Ma ke auwai Hema 22 1/2 Komohana 262 Kk. ma ke Pali Hema 7 1/2 Kik. 325 Kk. ma ke Pali. Hema 39 1/4 Komohana 126 Kk. ma ke Pali. Hema 6 1/4 Komohana 110 Kk. ma ke Pali He. 38 1/4 Komohana 105 Kk. ma ke Pali

Akau 23 $\frac{1}{2}$ Hikiina 173 Kh. ma ka Pali. Akau 14 $\frac{1}{4}$ Hikiina 98 Kh. ma ka Pali Akau 7 Hiki. 53
 361 Kh. ma ka Pali. Akau 16 $\frac{3}{4}$ Hiki. 246 Kh. ma ka Pali. Akau 21 $\frac{1}{2}$ Hiki. 190 Kh. ma ka Pali
 a hiki ma kahi i hoomakahi. a maloko oia anapuni 17 $\frac{1}{100}$ Eka.

Mahele 3. Choornaka ke ana ma ke kiki Akau o kua e pili ana me ka Pali
 Hema 72 Komohana 316 Kh. ma ka Pali. Hema 7 $\frac{1}{2}$ Komohana 443 Kh. ma ka Pali. Akau 58 $\frac{3}{4}$
 Hiki. 300 Kh. ma kela aoao. Akau 62 $\frac{1}{2}$ Hiki. 168. ma kela aoao. Akau 28 $\frac{1}{2}$ Hiki. 286 Kh. ma
 kela aoao. Akau 7 Komohana 196 Kh. ma kela aoao. a hiki ma kahi i hoomakahi. a
 maloko oia anapuni 15 $\frac{1}{100}$ Eka.

John T. Lower
 Mea ana ana

38
 77
 157
 272



Uku Pau Loa

\$6.

M. L. Lee

G. M. Robertson
 J. H. Kaulahao
 J. H. Smith

Honolulu June 28, 1852.

Helu 4128 Kaiianui

Haiku Hamakualoa Maui

Apana 1 Palapala no ke ana ana i ke Kuleana 4128 no Kaiianui ma na ili
 o Maunouii. Akupuaa o Haiku ma Hamakualoa, Maui. Choornaka ke ana ma
 ke kiki Komohana. Akau o Kahaloole, a e holo. Ak. 21 Kom. 184 Kh. ma ka Pali Ak. 64 Hiki.
 100 Kh. ma ka Poalima. Ak. 32 Kom. 336 Kh. ma ka Auwai. Ak. 7 Komohana 200 Kh. ma
 ka Auwai. Ak. 64 Hiki. 443 Kh. ma ka auwai. Ak. 82 Hiki. 91 Kh. a hiki maluna o ka po-
 haku. Hema 33 Hiki. 136 Kh. ma ka Pali, a hiki ma ka pihala. Hema 48 $\frac{1}{2}$ Komohana
 197 Kh. ma ka Pali. Hema 48 $\frac{1}{2}$ Kom. 232 Kh. ma ka Pali Hema 14 $\frac{1}{4}$ Hiki. 114 Kh. ma ka Pali
 Hema 16 Hiki. 197 Kh. ma ka Pali. Hema 7 $\frac{1}{2}$ Kom. 127 Kh. a hiki ma ke kiki Akau o Kahaloole.
 Hema 81 $\frac{1}{2}$ Komohana 91 Kh. ma ka Kahaloole. Hema 31 Komohana 81 Kh. ma kela aoao ka
 auwai, a hiki ma kahi i hoomakahi. a maloko oia anapuni 2 $\frac{1}{100}$ Eka

Mahele 2. Palapala no ke ana ana ke Kuleana 4128 no Kaiianui Apana ana
 ma na ili Maunouii. Choornaka ke ana ma ke kiki Komohana Hema o Kahaloole
 a e holo. Akau 66 $\frac{3}{4}$ Hiki. 125 Kh. ma ka Kahaloole. Hema 42 Hiki. 91 Kh. ma ka Ka-
 haloole. Akau 52 $\frac{1}{2}$ Hiki. 78 Kh. ma ka Kahaloole. Hema 49 Hiki. 134 Kh. ma ka Pali
 Hema 44 Hiki. 198 Kh. ma ka Pali. Hema 7 $\frac{1}{2}$ Komohana. 67 Kh. a hiki maluna o
 ka Pali. Hema 49 $\frac{1}{4}$ Komohana. 510 Kh. ma ka Pali maluna. Hema 51 Komohana 181 Kh.
 a hiki malalo o ka auwai Hema 81 Komohana 47 Kh. a kela aoao o ka auwai

Akau 25 Hik. 312 Kk. ma ke Kamakau Akau 5 1/2 Komohana 54 Kk. ma ka Poalima Ak. 62 Hik. 380 Kk. ma ka Pali. Akau 8 Komohana 219 Kk. ma ka Pali Akau 23 Hik. 388 Kk. ma ka Pali Akau 45 1/2 Komohana 349 Kk. ma ka Pali, a hiki ma kahi i hoomaka i, a maloko oia anapuni i 3 1/2 Eka.

Akana 2 Ili Maunou i hoomaka ke ana ma ke kahi Hikina o keia a e holo Akau 31 Komohana 860 Kk. ma ka Auwai. Heua 12 1/2 Komohana 392 Kk. ma ka Pali Heua 13 1/2 Komohana 349 Kk. ma ka Pali. Heua 74 3/4 Hik. 462 Kk. ma ka Pali, a hiki ma kahi i hoomaka i, a maloko oia anapuni i 1 1/2 Eka.

John T. Lower
Mia ana aina



Ulu Pau Loa \$8.
W. L. Lee

G. M. Robertson
J. Kekaulahao
J. H. Smith

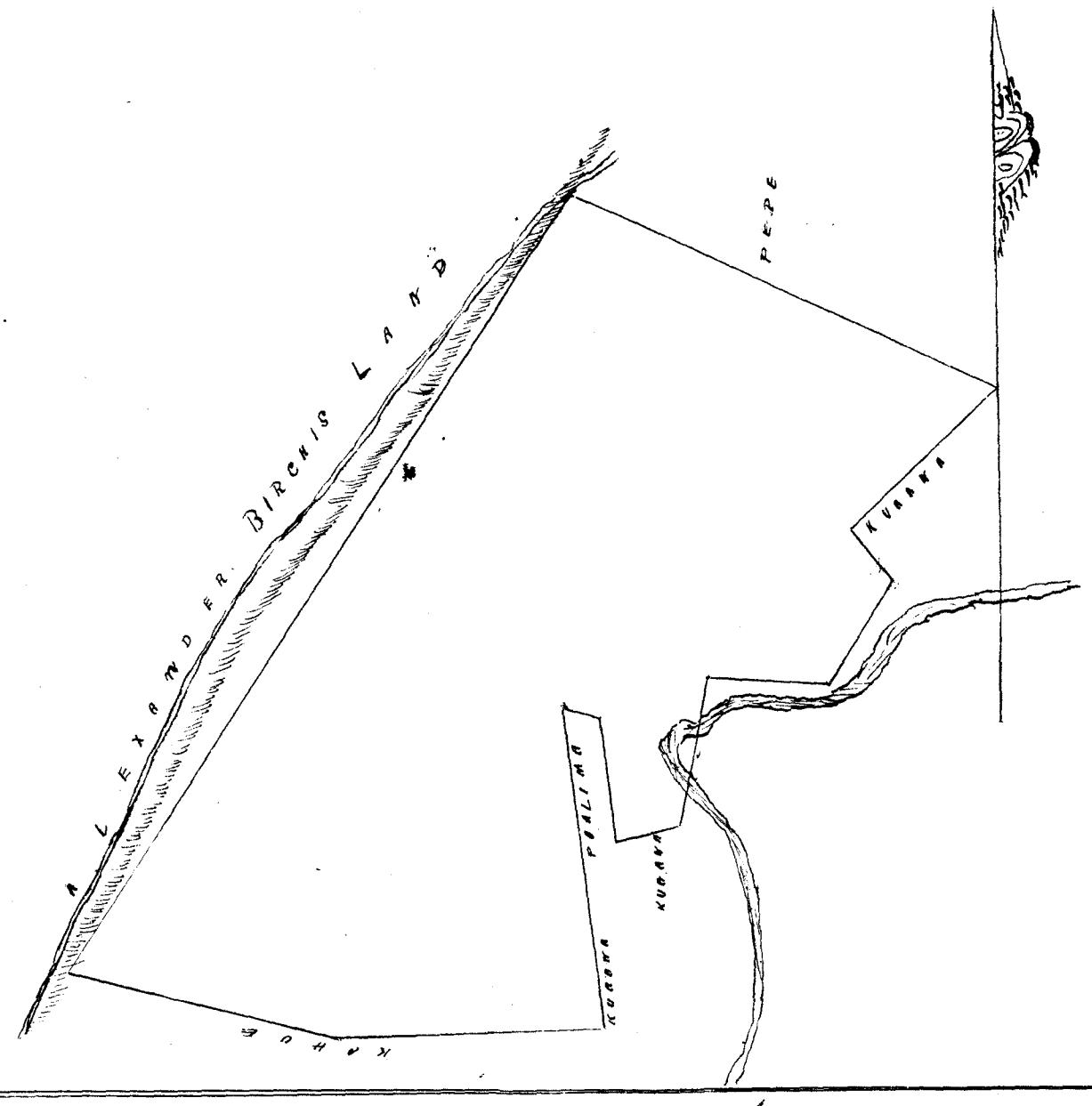
Honolulu June 28, 1852.

Heleu 6935 A. Moku

Maiehu Maui

Ili Kauhimana. I hoomaka ke ana ma ke kahi Hik. o keia, e hiki ana ma Pepe. a e holo. Akau 66 Komohana 547 Kk. ma ke Pepe Heua 33 1/2 Komohana 1094 Kk. ma ka Auwai maluna. Heua 76 1/4 Hik. 329 Kk. ma ke Kahu. Akau 87 3/4 Hik. 314 Kk. ma ke Kahu. Akau 7 Komohana 380 Kk. ma ke Kuana. Heua 72 1/2 Hik. 50 Kk. ma ka Poalima Heua 6 Hik. 144 Kk. ma ka Poalima. Akau 75 1/2 Hik. 77 Kk. ma ke Kuana. Akau 12 1/2 Hikina 183 Kk. ma ka Auwai. Heua 87 3/4 Hik. 140 Kk. ma ka Auwai. Akau 31 1/2 Hikina 143 Kk. ma ka Auwai. Akau 38 Komohana 77 Kk. ma ke Kuana. Akau 45 1/2 Hikina 245 Kk. ma ke Kuana. a hiki ma kahi i hoomaka i, a maloko oia anapuni i 5 1/2 Eka.

John T. Lower
Mia ana aina



86.

W. L. Lee

G. M. Robertson
 J. Kihaulaha
 J. H. Smith

Honolulu June 28 1852.

Heleu 3969 Kahalohe

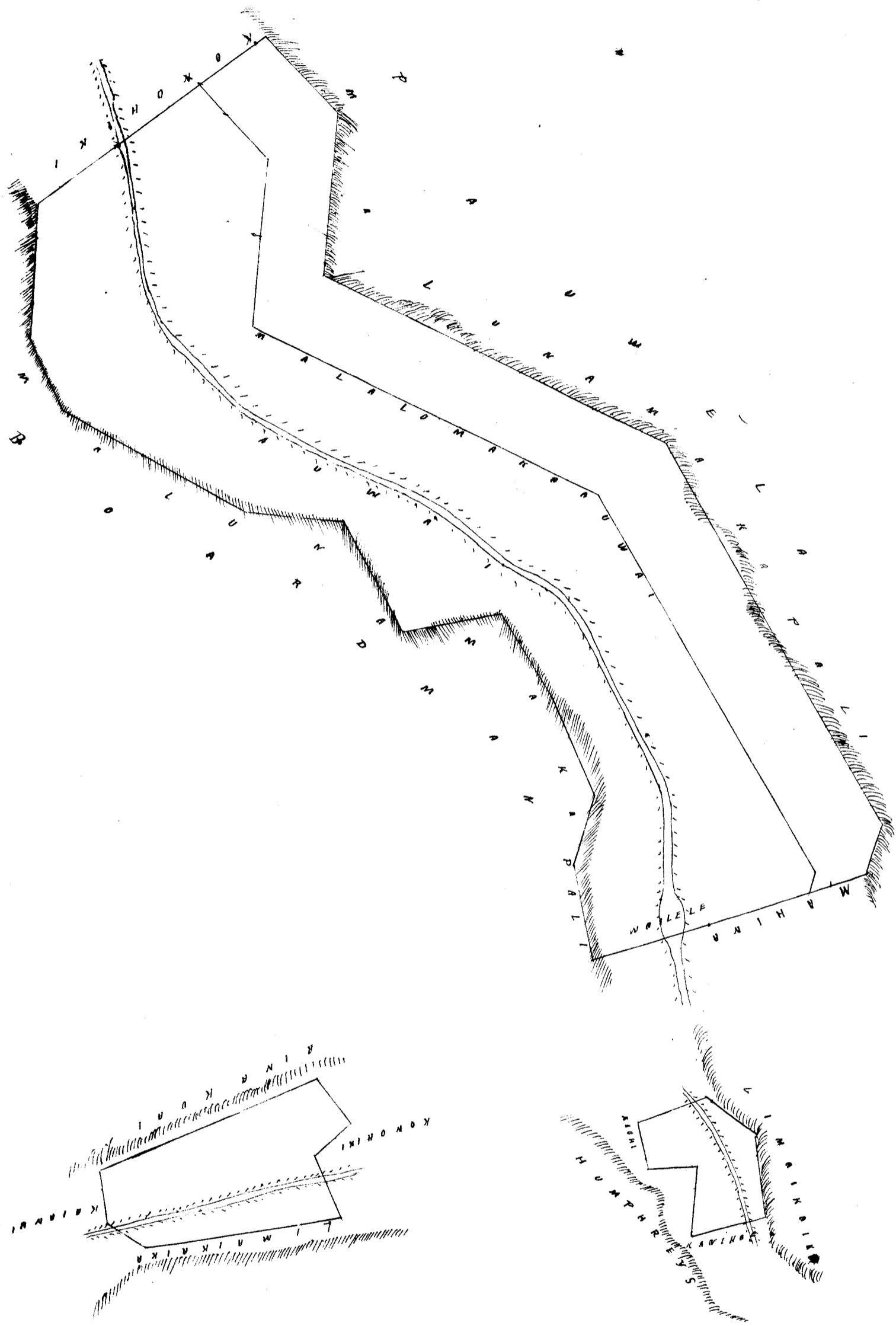
Hamakualoa Maui

Apana 1 Palapala no ke ana ana i ke Kuleana 3969 no Kahalohe ma na ili o Maunouli, Ahupuaa o Waikua ma Hamakualoa Maui. E hoomaka ke ana ma ke kiki Kik. Nema. o kua, e pili ana mo Waianui, a e holo. Akau 66 1/2 Kik. 125 Akh. ma ke Waianui Ke. 42 Kik. 9 Akh. ma ke Waianui. Akau 52 1/2 Kik. 99 Akh. ma ke Waianui. Akau 23 Komohana 417 Akh. ma ke Kahalohe. Nema 81 1/2 Komohana 91 Akh. e hiki malalo o ka auwai ma Waianui Nema 31 Akh. a ika a a a o ka auwai Nema 7 Kik. 345 Akh. ma ka Pali, a hiki ma kahi i hoomakahi a maloko oia anapuni 3/4 Eka.

Apana 2 Palapala no ke ana ana i ke Kuleana 3969 no Kahalohe ma na ili o Puuikaka. E hoomaka ke ana ma ke kiki Nema. o Kanikau, a e holo. Akau 82 Komohana 122 Akh. ma ke Humphreys (Kau). Nema 3 1/2 Kik. 86 Akh. ma ke Humphreys. Nema 78 Kom. 86 Akh. ma ke Kanikau. Akau 22 Komohana 127 Akh. ma ke Pali. Akau 38 Kik. 111 Akh. ma ke Pali. Akau 83 1/2 Kik. 150 Akh. e hiki i ke kiki Komohana Nema. o Kanikau Nema 13 1/2 Kik. 136 Akh. ma ke Kanikau, a hiki ma kahi i hoomakahi, a maloko oia anapuni 1/4 Eka.

.80
 .25
 6.03
 7.08

Apana 3 Palapala no ke ana ana i ke Kuleana 3969 no Kahalohe ma na ili o Pulehua. E hoomaka ke ana ma ke kiki mauka Komohana Boardman, a e holo. Ak. 11 Komohana 171 Akh. ma ke Boardman. Akau 16 Kik. 127 Akh. ma ke Boardman. Akau 23 Kik. 204 Akh. ma ke Boardman. Akau 32 Komohana 163 Akh. ma ke Boardman. Nema 78 Komohana 177 Akh. ma ke Boardman. Akau 31 Komohana 225 Akh. ma ke Boardman. Akau 84 Komohana 164 Akh. ma ke Boardman. Akau 61 Komohana 375 Akh. ma ke Boardman. Akau 24 1/4 Komohana 135 Akh. ma ke Boardman. Akau 2 1/2 Kikina 243 Akh. ma ke Boardman. Akau 53 1/2 Kikina 350 Akh. a hiki malalo o ka auwai. Nema 44 1/2 Kikina 162 Akh. ma ka Pali. Nema 3 Komohana 304 Akh. ma ka Pali. Nema 64 Kik. 676 Akh. ma ka Pali. Nema 27 1/2 Kik. 775 Akh. ma ka Pali. Nema 21 Komohana 40 Akh. ma ka Pali. Nema 70 1/2 Komohana 395 Akh. maluna ke Pali a hiki ma kahi i hoomakahi, a maloko oia anapuni 6 3/10 Eka.



Ulu Pau Lo # 8.

W. L. Lee

G. M. Robertson

J. Kekaulahas

J. H. Smith

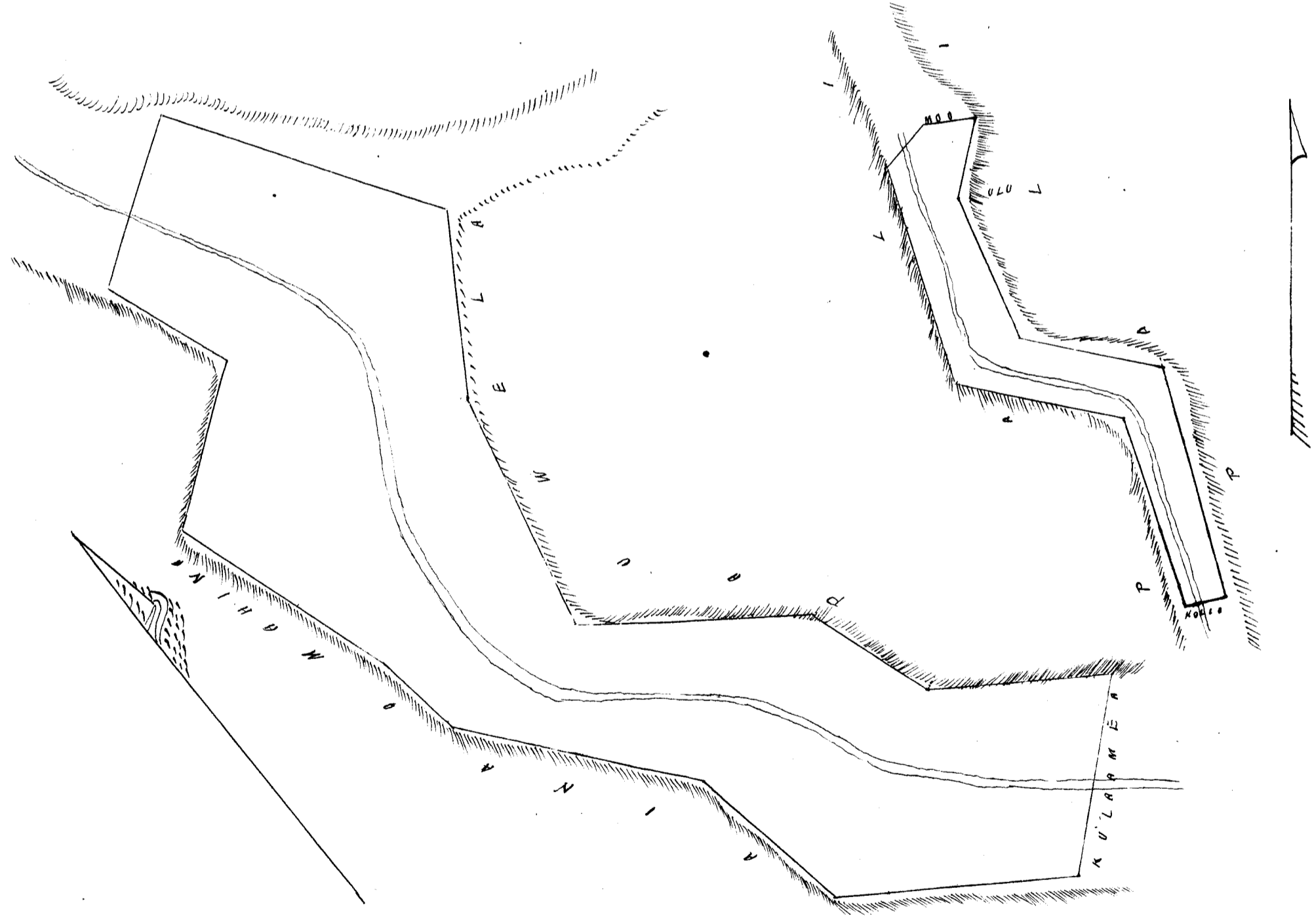
Honolulu 28 June 1852

Ulu ~~477~~ Kaonohimaka 413 ^{Puu} 13. Hamakua Hawaii

Apana 1 Palapala no ke ana ana i ke Kulaana 4991 no Kaonohimaka ma oia Ili Koni Ahupuaa o Pauwela ma Hamakua Hawaii. O kaomaka ke ana ma ke kiki Mooka, Komohana. o Mooka a o kiki. Nema 66 Hik. 121 Kh. ma ka Pali No. 1 No. 294 Kh. ma ka Pali. Nema 18 Hik. 277 Kh. ma ka Pali. Nema 18 1/2 Hik. 308 Kh. ma ka Pali. Akau 16 Hik. 67 Kh. ma ka Kalia Akau 5 Komohana. 377 Kh. ma ka Pali Akau 18 Komohana 335 Kh. ma ka Pali. Akau 17 Komohana. 359 Kh. a hiki i ka Ulu Sem. 85 Ka 93 Kh. a hiki ana ke Ulu Nema 37 Komohana. 93 Kh. ma ka Mooka a hiki ana kahi i hamakua iai. a maloko oia Anapuni 86/100 Eka.

Apana 2 Ili Kulanai Kahu O kaomaka ke ana ma ke kiki Mooka a Kulaamea Akau 56 1/4 Komohana 302 Kh. ma ka Pali maluna. Akau 13 1/2 Komohana 223 Kh. ma ka Pali maluna. Akau 54 1/4 Komohana 379 Kh. ma ka Pali maluna. Akau 2 1/2 Hik. 404 Kh. ma ka Pali maluna. Akau 32 Hik. 304 Kh. ma ka Pali maluna. Akau 33 1/4 Komohana. 484 Kh. no kela asao i ka auwai lili. Nema 50 1/2 Komohana. 298 Kh. no kela asao i ka auwai maui. Nema 20 1/2 Hik. 222 Kh. ma ka pali o Mahina Nema 53 1/2 Komohana 278 Kh. ma ka pali o Mahina. Nema 18 Hik. 391 Kh. ma ka Pali o Mahina Nema 8 1/4 Hik. 150 Kh. ma ka pali o Mahina. Nema 38 1/4 Hik. 415 Kh. ma ka Pali maluna o Mahina Nema 9 1/4 Hik. 276 Kh. ma ka Pali o Mahina. Nema 57 Hik. 403 Kh. ma ka Pali o Mahina Akau 47 1/4 Hik. 327 Kh. ma ka Kulaamea, a hiki ma kahi i hamakua i maloko oia Anapuni 6 1/2 Eka.

John T. Lower
Mea ana aino



Ulu Pau Lou 8.8.

W. L. Lee
G. M. Robertson
J. Hekeaulahas
M. Smith

Honolulu June 28, 1852.

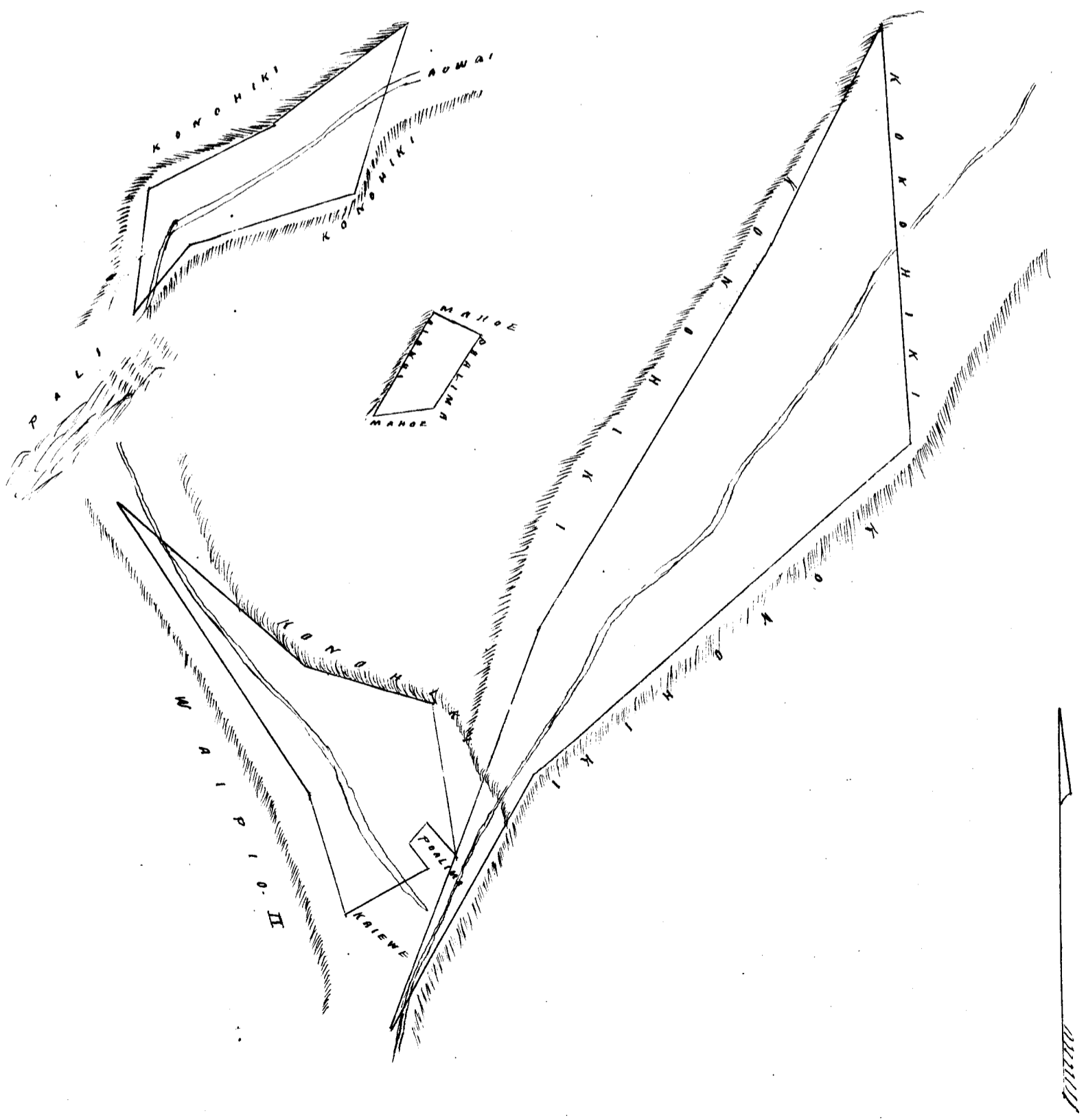
Apana 1 Ili Kapaalaa Waipio Chormaka ke ana ma ke kiki Akau o Kaeo e pili ana me ka kuni Ahia Akau 8 Komohana 233 Kh. ma ka asao Pali. Akau 11 1/2 Kom. 209 Kh. ma ka asao Pali. Akau 48 1/4 Komohana 380 Kh. ma kela asao. Aema 32 1/4 Aikina 541 Kh. ma ka Auwai. Aema 21 Hik. 148 Kh. ma ke kula Waipio. Akau 62 1/4 Hik. 141 Kh. ma ka auwai. Akau 34 Komohana. 58 Kh. ma ka Poalima. Akau 41 Hik. 47 Kh. ma ka Poalima Aema 41 1/2 Aikina 11 Kh. ma ka Poalima, a hiki ma kahi i hoomaka i, i a maloko oia ana founi 86/100 Eka

Apana 2. Maalele Ili o Pukuhale Waipio ma. Chormaka ke ana ma ke kiki Akau o keia, e pili ana me kukui. Aema 53 1/2 Komohana 259 Kh. ma ka Pali. Aema 64 1/4 Komohana 217 Kh. ma ka Pali. Aema 7 1/2 Komohana 188 Kh. ma ka Pali Akau 40 Aikina 132 Kh. ma kela asao. Akau 74 1/4 Aikina 266 Kh. ma ka Pali. Akau 19 Hik. 273 Kh. ma ka Pali, a hiki ma kahi i hoomaka i, a maloko oia ana founi 57/100 Eka.

Maalele 2 Ili Pukuhale. Chormaka ke ana ma ke kiki Akau o keia maluna o ka Pali. asao Komohana Aema 27 1/2 Komohana. 398 Kh. ma ka asao ka Pali Aema. 31 1/4 Kom. 664 Kh. ma ka asao o ka Pali. Aema 31 Komohana 662 Kh. ma ka asao o ka Pali. Akau 29 1/2 Hik. 457 Kh. ma kela asao. Akau 49 1/4 Hik. 769 Kh. ma kela asao. Akau 3 1/2 Komohana 640 Kh. ma kela asao. a maluna o ka Pali. ma kahi i hoomaka i, a maloko oia ana founi 26/100 Eka.

Apana 3 Ili Kapaalaa Auulo. Chormaka ke ana ma ke kiki Komohana o keia me Mahae makai keia Apana i loko o keia Ili. Akau 82 3/4 Hik. 97 Kh. Akau 38 1/2 Hik. 133 Kh. ma ka Poalima. Akau 64 Komohana. 90 Kh. Aema 26 Komohana 156 Kh. ma ke alanui, a hiki ma kahi i hoomaka i, a maloko oia ana founi 14/100 Eka

John T. Lower
Meo ana Aina



Ulu Pau Loa \$ X.6

W. L. Lee
G. M. Robertson
J. Kekaulaha
J. H. Smith

Honolulu 28 June 1852.

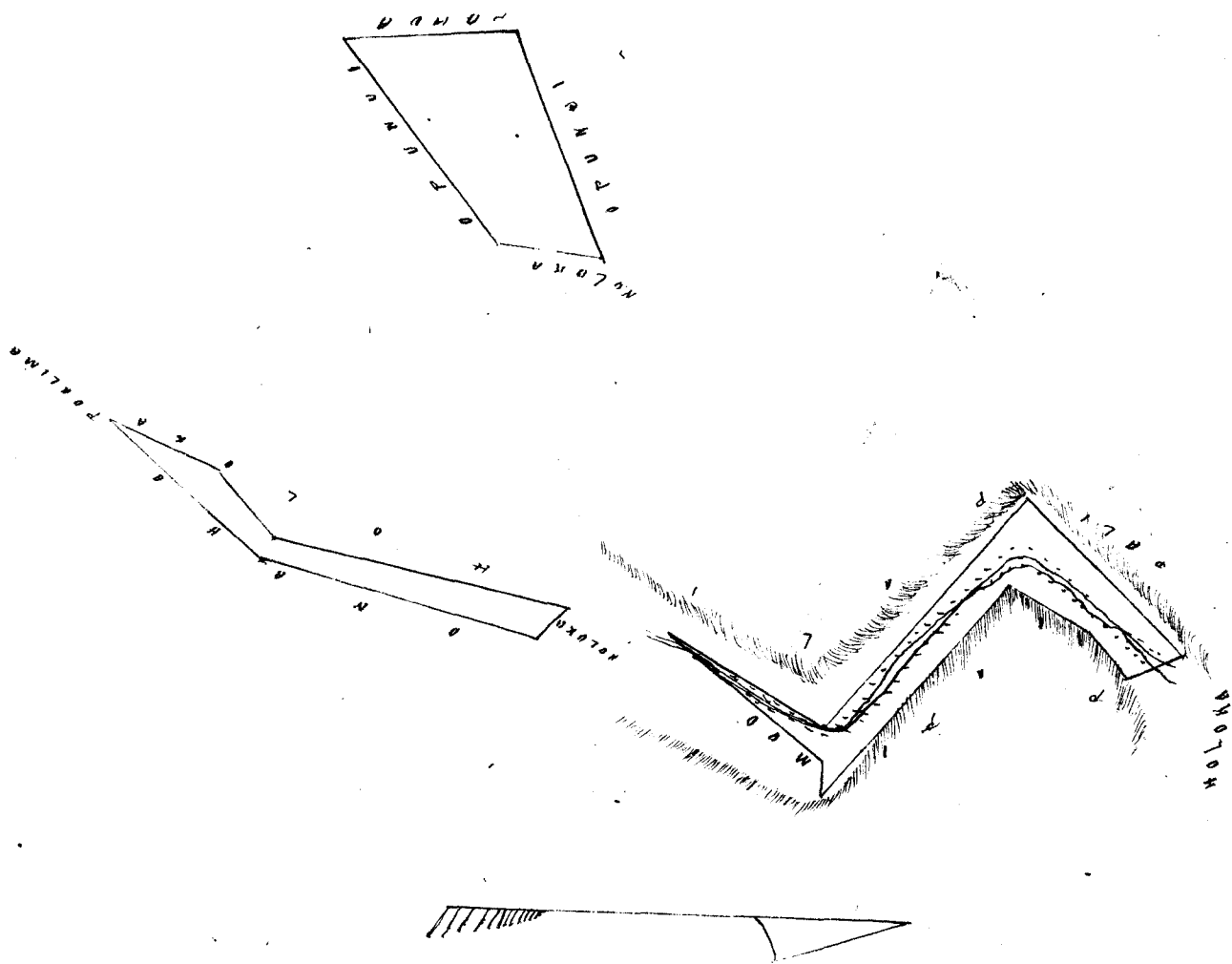
Apana 1 Palapala no ke ana ana i ke Kuleana 3905 no Kaliiiaa ma na ili Waiokana, Ahupuaa Pauwela ma Hamakualoa Maui. E hoomaka ke ana ma ke kiki ma kai Hikiina o ka Palimpa a e holo. Ak. 41 Hik. 325 Kh. ma ko Onaha. Akau 15 Hik. 317 Kh. ma ko Onaha. Akau 43 Komohana. 44 Kh. ma ko Holoka. He 13 1/2 Komohana 334 Kh. ma ko Holoka. Hema 50 1/2 Komohana 94 Kh. ma ko Holoka. Hema 22 3/4 Ko. 136 Kh. ma ko Holoka a hiki ma kahi i hoomaka i, a maloko oia anapuni 15/100 Cka.

Apana 2. Palapala no ke ana ana i ke Kuleana 3905 no Kaliiiaa ma na ili Koni. Ahupuaa o Pauwela. E hoomaka ke ana, ma ke kiki ma kai, Komohana o Holoka, a e holo. Akau 45 Komohana. 246 Kh. ma ka Pali. Hema 50 Hik. 334 Kh. ma ka Pali. Hema 29 1/2 Komohana. 200 Kh. ma ka uhiki maloko o ka auwai. Akau 35 3/4 Hik. 316 Kh. ma ka auwai. Hema 66 1/2 Hik. 40 Kh. ma ko Mo. Ak. 49 1/2 Komohana 313 Kh. ma ka Pali. Akau 28 Hik. 100 Kh. ma ka Pali. Akau 53 Hik. 70 Kh. ma ka Pali. Akau 22 Komohana 66 Kh. ma ko Holoka a hiki ma kahi i hoomaka i a maloko oia anapuni 33/100 Cka.

Apana 3 Ki Ohiiaii. E hoomaka ke ana ma ke kiki Hema o Opunui, a e holo. Hema 4 1/2 Hik. 194 Kh. ma ko Palua. Akau 50 1/4 Hik. 284 Kh. ma ko Opunui Akau 83 Hik. 106 Kh. ma ko Holoka. Hema 69 3/4 Komohana 264 Kh. ma ko Opunui, a hiki i kahi i hoomaka i i, a maloko oia anapuni 4/10 Cka.

John T. Lower
Ma ana ana

15
33
40
88



Ulu Pau Loo p. 4.

H. L. Lee

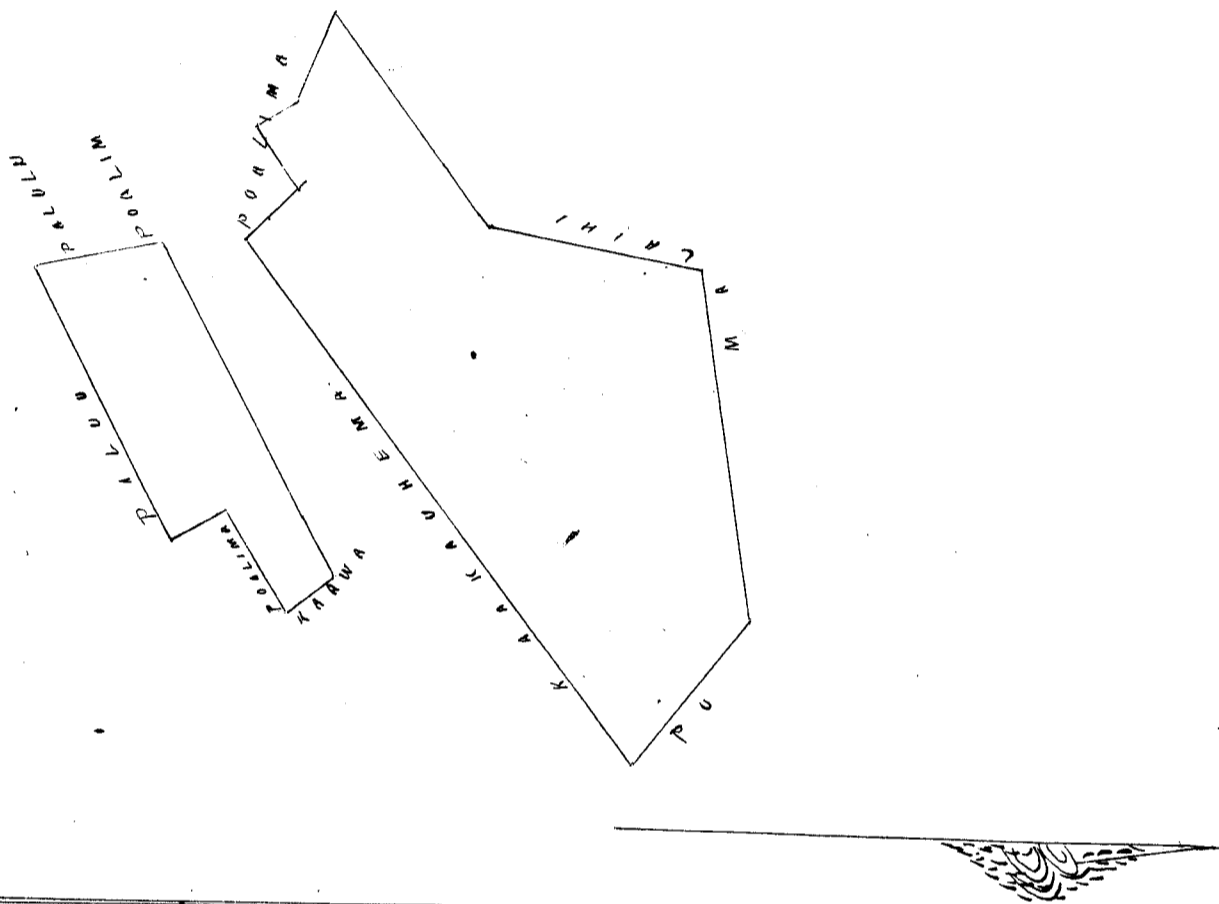
G. M. Robertson
J. Kekaulaha
J. H. Smith

Honolulu June 28 ; 1852.

Apana 1 Ili Pehiki. Choomaka ke ana ma ke kahi Akan, i pili ana me Kaawa. a me Kaakauhema Hema 62. Komohana 25 Kk. Kaakauhema. Hema 61 1/2 Komohana 372 Kk. Kaakauhema Hema 8 1/4 Hiki. 140 Kk. Poalima. Akan 60 1/2 Hiki. 321 Kk. Palulu Akan 33 1/2 Komohana 69 Kk. Poalima Akan 57 Hiki. 128 Kk. ma ka Poalima. Akan 29 Kk. 58 Kk. ma ke Kaawa, a hiki ma kahi i hoomaka i, a maloko oia unapuni 11/100 Eka.

Apana 2. Choomaka ke ana ma ke kahi Komohana o Ili. Ili Kalapua Hema 80 1/2 Komohana 373 Kk. Malaiti Hema 8 1/4 Komohana 229 Kk. Malaiti. Hema 52 3/4 Komohana 282 Kk. Malaiti. Hema 70 1/2 Hiki. 100 Kk. Poalima. Hema 25 1/2 Hiki. 57 Kk. Poalima Akan 57 1/4 Hiki. 83 Kk. Poalima Hema 14 1/2 Hiki. 79 Kk. Poalima. Akan 57 1/2 Hiki. 684 Kk. Kaakauhema. Akan 57 1/2 Komohana 197 Kk. Ili. a hiki ma kahi i hoomaka i, a maloko oia unapuni 82/100 Eka.

John T. Gower
Mea Ana Aina



Uku Pau Loa \$ 6.00

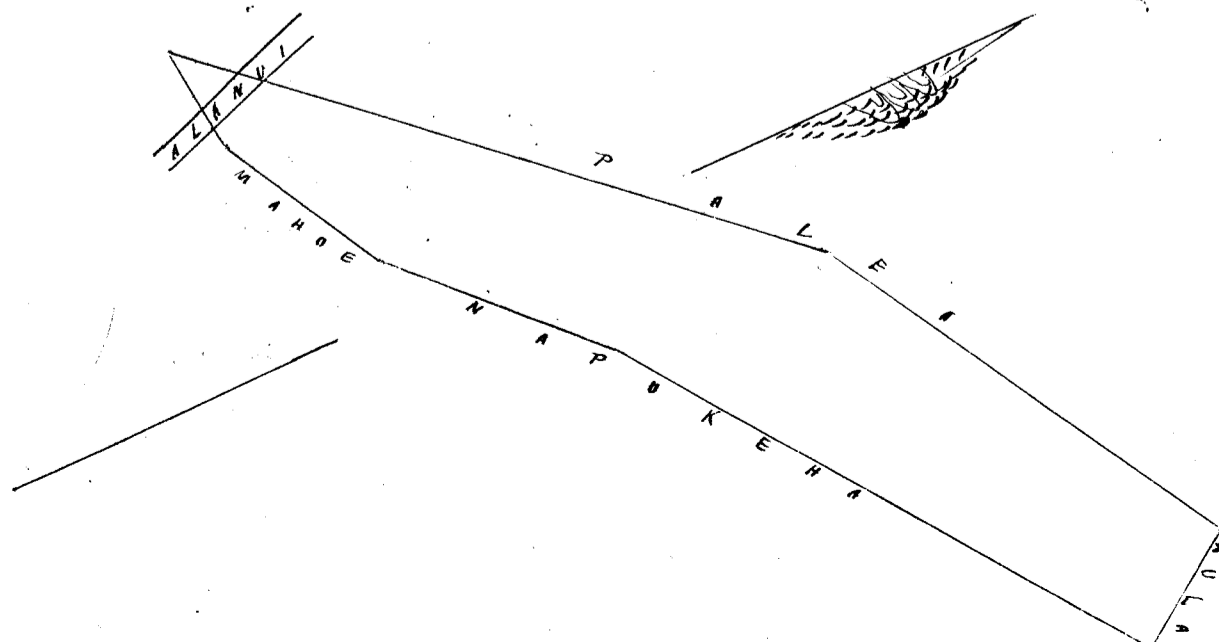
G. M. Robertson
D. M. Smith
W. L. Lee
J. M. Kaulahau

Honolulu Iulai 12, 1852.

Ili Makaaka. Choomaku ke ana ma ke kahi Kik o Palua. Hema 37 Hiki. 140 Kk. Kula. Hema 54 Komohana 67 Kk. Napukeha. Hema 47 Komohana 268 Kk. Napukeha. Hema 60 Komohana 195 Kk. Mahaa. Hema 8 1/4 Komohana 119 Kk. no kula aao o ke Alanui. Akan 41 1/2 Hiki. 725. Palua. Akan 61 1/4 Hiki. 50 1/4 Kk. Palua i hiki ma kahi i hoomaka i, a maloko oia unapuni 184/100 Eka.

1.34
1.41 E 364.08 2cp
3.25

John T. Gower
Mea Ana Aina



Uku Pau Ioa \$ 5.00

W. L. Lee
G. M. Robertson
J. H. Smith
J. Kekaulaao

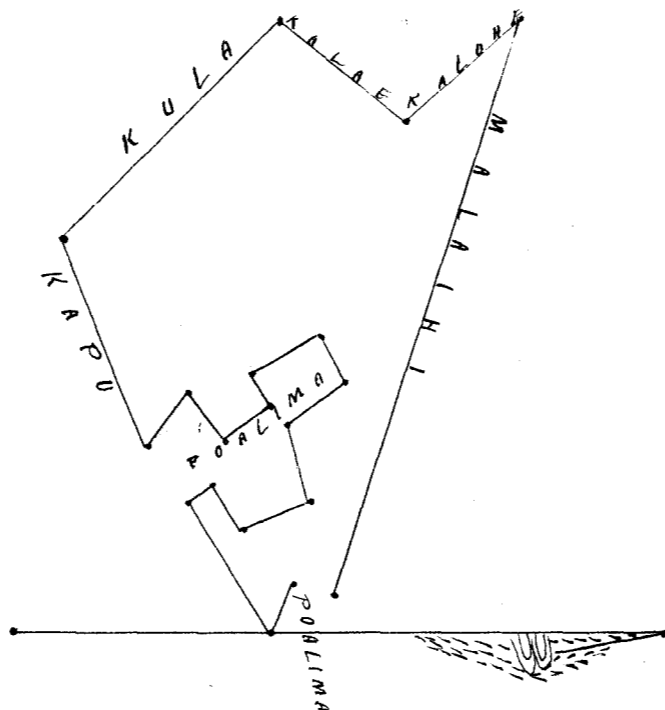
Honolulu Iulai 12, 1852.

Heleu 3855 Puana

Waikae Maui

Ili Pahale Choomaka ke ana ma ke kiki Komohana o Waipuu, e pili ana me
Kapuapohaku Akau 45 1/2 Komohana. 326 Kh. Kula Akau 40 Hike. 177 Kh. Halakialohe
Akau 42 1/4 Komohana. 166 Kh. Halakialohe Nema 72 3/4 Hike. 634 Kh. Malaiipi. Akau 16 3/4 Komohana
48 Kh. Poalima. Nema 67 1/2 Hike. 57 Kh. Poalima. Nema 58 Komohana 166 Kh. Kapu. Akau 24 1/2
Komohana 33 Kh. Poalima. Akau 56 1/4 Hike. 56 Kh. Poalima. Akau 24 Komohana 80 Kh ma
Poalima Nema 72 1/2 Komohana 89 Kh. Poalima Akau 32 Komohana. 52 Kh. Poalima. Nema 60.
Komohana 55 Kh. Poalima. Nema 66 1/2 Hike. 86 Kh. Poalima. Akau 58 1/4 Hike. 40 Kh. Poalima
Nema 36 3/4 Hike. 54 Kh. Poalima Nema 54 1/4 Komohana. 60 Kh. Poalima Nema 55 Hike. 78 Kh
Poalima. Nema 67 1/4 Komohana. 237 Kh. Kapu. u kiki ma kahi i hoomakahi, a maloko oia
anapuni 142/100 Eka

John T. Lauer
me ana aina



Uku Pau Ioa \$ 6.00

W. L. Lee
G. M. Robertson
J. H. Smith
J. Kekaulaao

Honolulu Iulai 12, 1852.

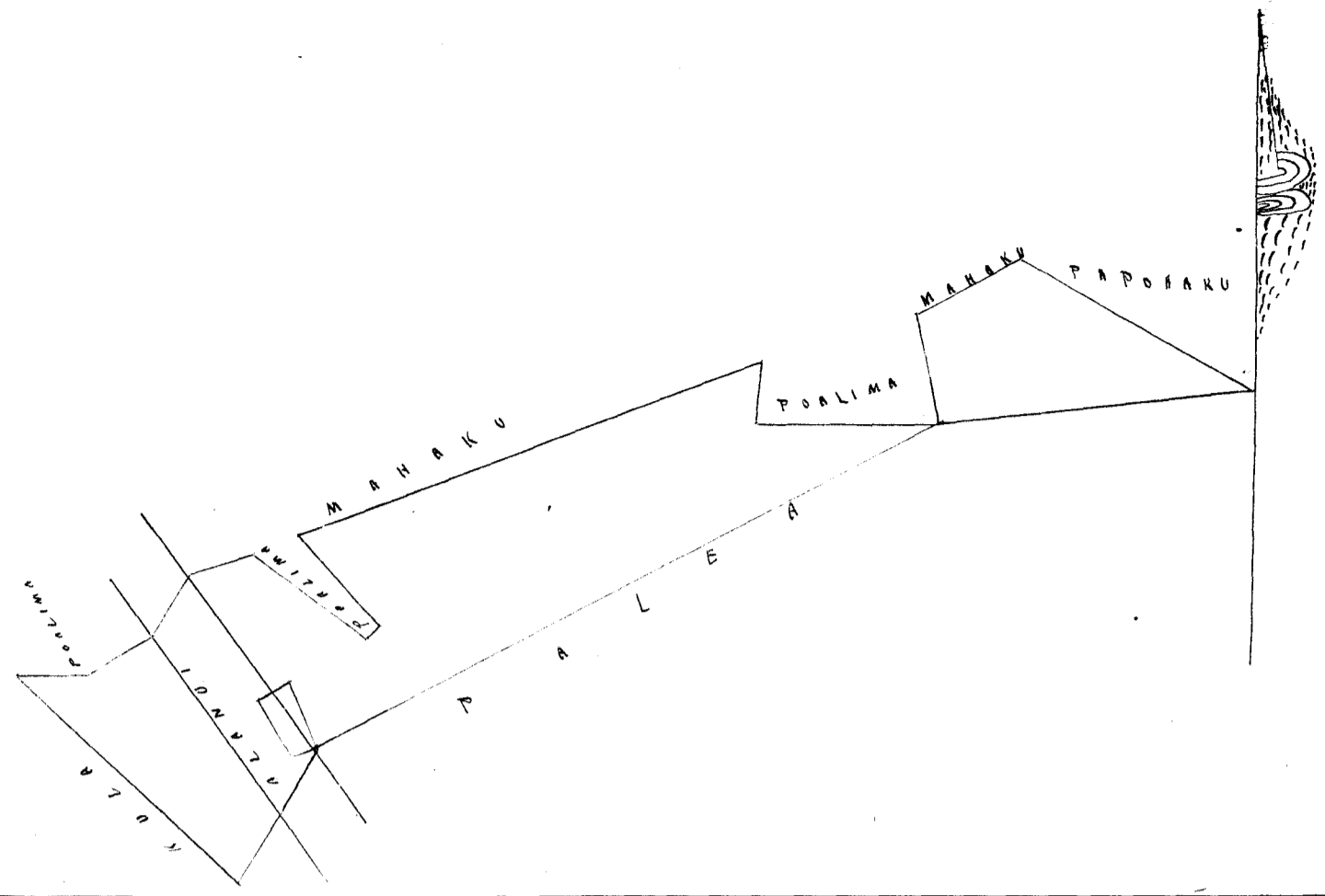
Heleu 8365 Kapua

Waikae Maui

Apana 1 & 2 Ili Makaka. Choomaka ke ana ma ke kiki Hikina, eia
e pili ana i ke kiki Palea. Nema 82 3/4 Komohana 359 Kh. Palea Nema 61 1/4 Komohana
798 Kh. Palea. Nema 27 1/2 Komohana 181 Kh. Palea. Akau 47 1/2 Komohana 347 Kh.
Akau 87 1/2 Hike. 84 Kh. Kula Akau 54 1/2 Hike. 85 Kh. Poalima. Akau 30 1/4 Hike 85 Kh. Kula
o ke Alanui. Akau 69 Hike. 81 Kh. Manaku. Nema 57 1/2 Hike. 101 Kh. Poalima. Akau
43 3/4 Hike. 24 Kh. Poalima. Akau 43 Komohana. 147 Kh. Poalima. Akau 69 Hike. 57 1/2 Kh. Manaku.
Nema 3 Komohana. 72 Kh. Poalima. Hikina pono 207 Kh. Poalima. Akau 12 1/4 Komohana
126 Kh. Poalima. Akau 57 1/2 Hike. 128 Kh. Makaka. Nema 62 Hike. 308 Kh. Puone
u kiki ma kahi i hoomakahi, a maloko oia anapuni 164/100 Eka.

Poalima Choomakake ana ma ke Pahu akolu. no keia Kuleana. Akau 25 Kom.
83 Kh. Nema 61 Komohana 39 Kh. Nema 35 Hike. 79 Kh. Akau 65 Hikina. 24 Kh. a kiki ma
kahi i hoomakahi a maloko oia poalima 3/100 Eka

John T. Lauer
me ana aina



Uku Pau Loa \$ 5
 W. L. Lee
 G. M. Robertson
 J. H. Smith
 J. Kekaulaha

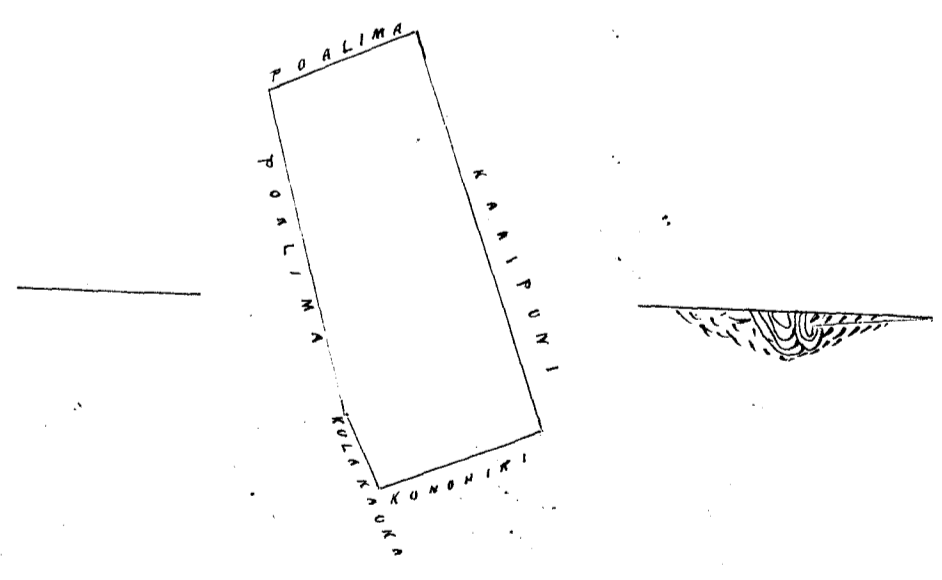
Honolulu Iulai 12, 1852.

Heleu 5276 Kaai Waiau Maui

Apana 1 Ili Kuakaha hana Chomaka ke ana ma ke piki Pih. Hema, e pili ana me Kulakauka. Akaun 19 1/4 Komohana 179 Kh. Koonhiki. Hema 70 1/2 Komohana 445 Kh. Kaupuni Hema 22 1/4 Pih. 165 Kh. Poalima. Akaun 73 1/2 Pih. 270 Kh. Paahaa Akaun 73 1/2 Pih. 73 Kh. Poalima. Akaun 66 Pih. 89 Kh. Kulakauka, a hiki ma kahi i hoo-maka i. a maloko oia Anapuni 18/100 Eka.

Apana 2 Hookomo hewa - aole ana ia
 Apana 3 Ua mahi ole.

John T. Lower
 Mea Ana Aina



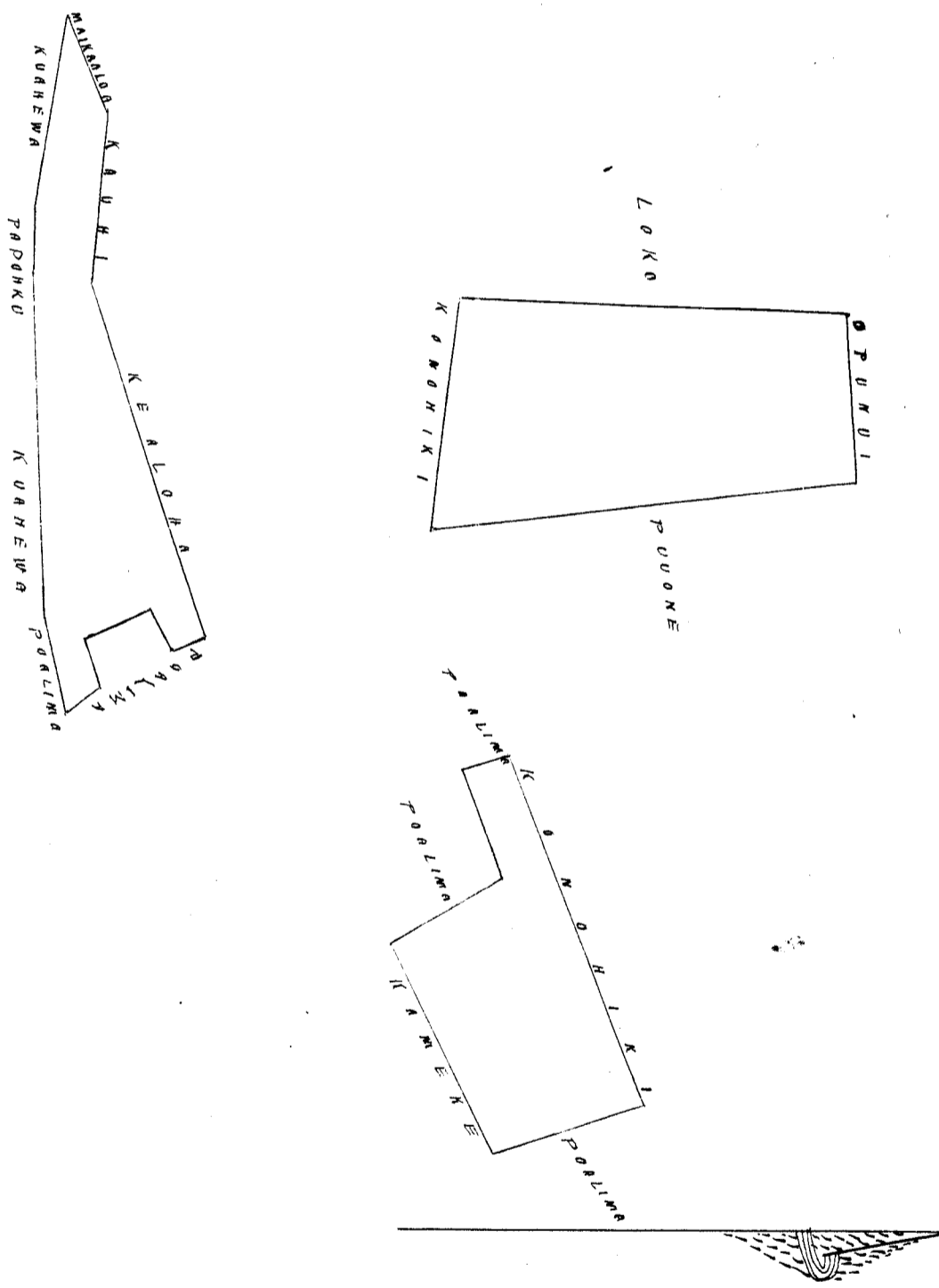
Uku Pau Loa \$ 4.00
 W. L. Lee
 G. M. Robertson
 J. H. Smith
 J. Kekaulaha

Honolulu Iulai 12, 1852.

Apana 1 Ili Pulolo. E hoomaka ke ana ma ke kiki Komohana i Kuahewa Apana 2
 Akaun 66 1/2 Hike, 121 Kk. Maikaula a. Hema 85, Hike. 203 Kk. Kauhi. Akaun 7 1/2 Hike. 452. Kealoha
 Hema 18 Hike. 41 Kk. Poalima. Hema 64 Komohana 57 Kk. Poalima. Hema 26 Hike. 85 Kk. Poalima
 Akaun 70 3/4 Hike. 63 Kk. Poalima. Hema 34 3/4 Hike. 53 Kk. Poalima. Hema 79 Komohana 118 Kk
 Poalima. Hema 87 1/2 Komohana 416 Kk. Kuahewa 1 Akaun 87 Komohana 75 Kk. Paapohaku.
 Akaun 80 1/4 Komohana 332 Kk. Kuahewa 2 a hiki ma ka Pahu mua, a maloko oia
 Anapuni 77/100 Eka.

Apana 2, Mahele 1 Ili Pulolo. E hoomaka ke ana ma ke kiki Hema o
 poli i ke kiki o ka Poalima. Akaun 30 1/4 Komohana 153 Kk. Poalima. Hema 69 1/2 Komohana
 135 Kk. Poalima. Akaun 18 3/4 Komohana 57 Kk. Poalima Akaun 68 3/4 Hike. 446 Kk. Poalima
 Hema 18 3/4 Hike. 178 Kk. Poalima. Hema 64 1/4 Komohana 286 Kk. Kameke, a hiki i kahi i ho-
 omakai, a maloko oia Anapuni 82/100 Eka.

Mahele 2. E hoomaka ke ana ma ke kiki Komohana Hema o keia, o poli ana
 ma ka Paapohaku. Hema 84 1/2 Hike. 286 Kk. ma hele a ao ao o ke alani Akaun 7 1/2 Kom-
 ohana 506 Kk. Puuone. Hema 86 1/2 Komohana 304 Kk. Opanui. Hema 1 Komohana 462
 Kk. ma ka Paapohaku. a hiki ma ka Pahu mua, a maloko oia Anapuni 1 1/4/100 Eka



John T. Lower
 Ma ana ana.

Uku Pau Lau \$ 6.00
 W. L. Lee
 G. M. Robertson
 J. H. Smith
 J. Kekaulaha

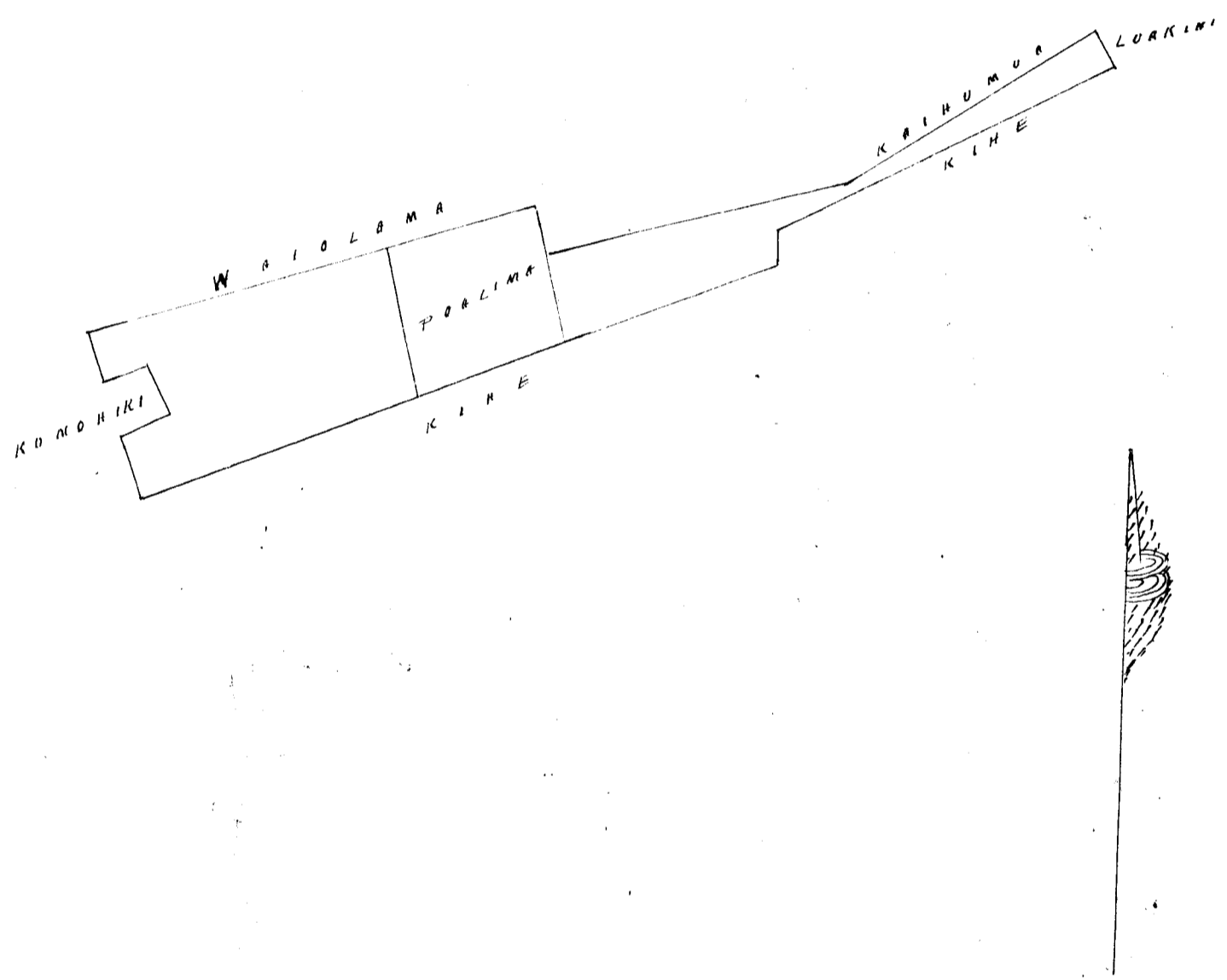
Hulu 3960 Napahoa

Waikae Maui

Ili Palulipua. Choomaka ke ana ma ke kiki Akau o Kike. Akau 38 Kom. 57 Kh. ma ka Luakini. Hema 57 Komohana 363 Kh. ma ka Luakini. Hema 75 Kom. 378 Kh. Akau 15 Komohana 56 Kh. Hema 72 1/4 Komohana 574 Kh. ma ko Kaitumua Hema 24 1/2 Hik. 65 Kh. ma ka Auwai. Akau 66 1/4 Hik. 57 Kh. Poalima. Hema 27 1/2 Hik. 70 Kh. ma ka Poalima. Hema 64 1/2 Komohana. 69 Kh. Poalima. Hema 20 Hikina 81 Kh. ma ke Kula. Akau 67 1/4 Hik. 838 Kh. ma ko Kike Akau 2 1/2 Komohana 39 Kh. ma ko Kike. Akau 62 1/4 Hik. 478 Kh. ma ko Kike, a hiki ma kahi i hoomaka, i a maloko oia anapuni 1 44/100 Eka.

Poalima Choomaka ke ana ma ke kiki Akau o keia, e pili ana ma Kaitumua. Hema 72 1/4 Komohana 190 Kh. Hema 13 3/4 Hik. 185 Kh. Akau 67 3/4 Hik. 190 Kh. Akau 13 3/4 Komohana 170 Kh. a hiki ma kekahi ana, a maloko oia Poalima 3 1/4 Eka.

John F. Gover
Mea ana ana



Uku Pau Ioa \$ 5

W. L. Lee
G. M. Robertson
J. H. Smith
J. Kihaulaha

Honolulu Iulai 12, 1852.

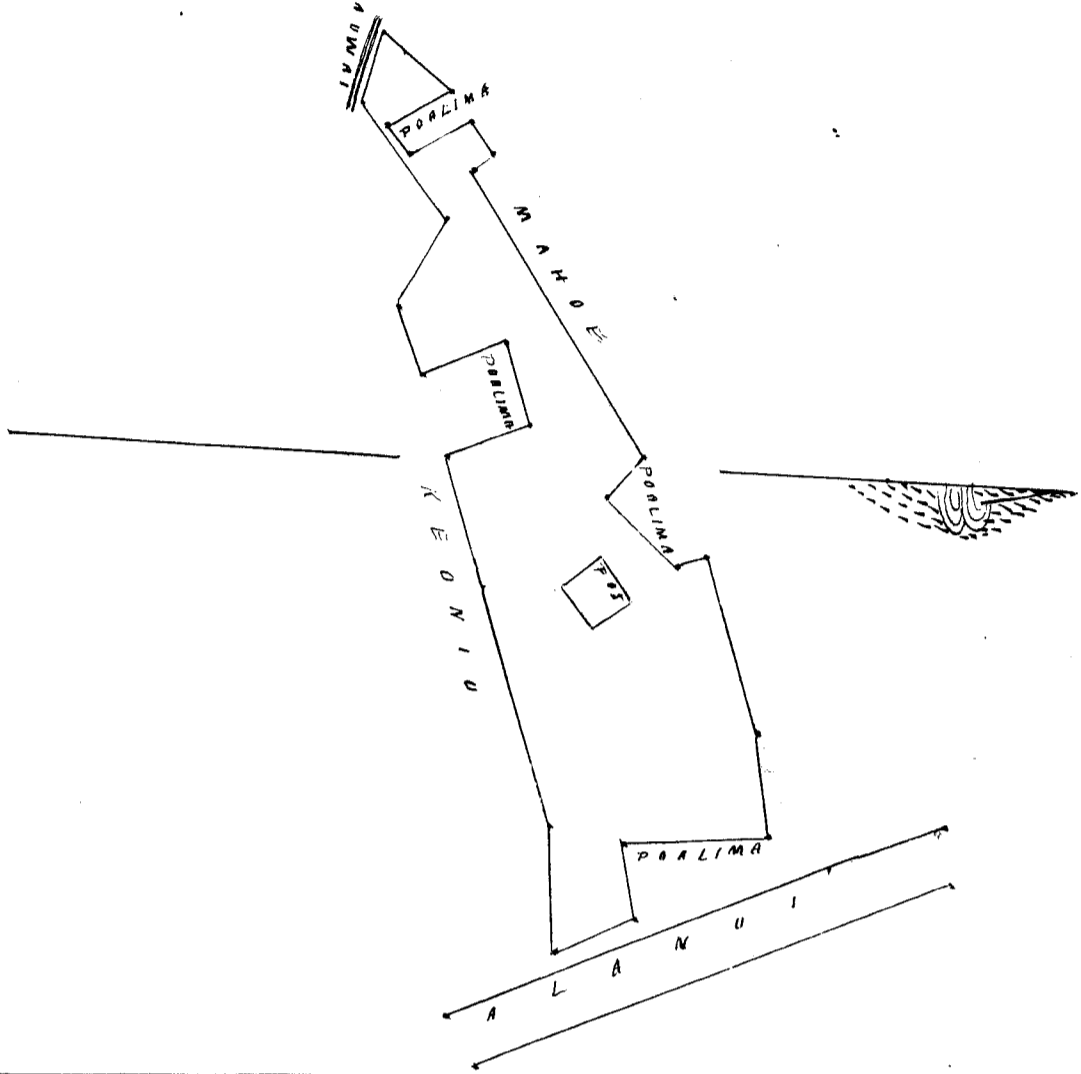
Hulu 3963 Naaoa

Waikae Maui

Ili Puhouale. Choomaka ke ana ma ke kiki Hema o Mahoe. Akau 38 Hik. 97 Kh. Hema 32 Hik. 80 Kh. Poalima. Akau 50 Hik. 38 Kh. Poalima. Akau 21 1/2 Komohana 78 Kh. Poalima Akau 54 3/4 Hik. 39 Kh. Mahoe. Hema 31 1/2 Hik. 29 Kh. Mahoe. Akau 56 Hik. 353 Kh. Mahoe. Hema 53 3/4 Hik. 55 Kh. Poalima Mahoe. Akau 41 Hik. 103 Kh. Poalima Mahoe. Akau 21 1/4 Komohana 34 Kh. Poalima Mahoe Akau 72. Hik. 197 Kh. Mahoe Akau 75 3/4 Hik. 110 Kh. Poalima. Hema 5 1/4 Hikina 157 Kh. Poalima Ak. 75 3/4 Hik. 83 Kh. Poalima. Hema 25 1/2 Hikina 96 Kh. Ili Kapaoho. Hema 86 1/2 Komohana

140 Kk Poalima. Aema 70 1/2 Komohana 407 Kk. Keoniu Aema 23 1/2 Komohana 95 Kk.
 Poalima. Aema 70 1/2 Komohana 83 Kk. Poalima Aema 23 Hik. 85 Kk. Poalima. Aema.
 70 1/2 Komohana 83 Kk. Keoniu. Aema 60 1/2 Komohana 67 Kk. Keoniu Aema 57 Komohana
 156 Kk. Keoniu. Aema 77 Komohana. 82 Kk. Aowai, a hiki ma ka Pahu ma a, ma
 loko oia anafunui 135/100 Cka.

Poalima. Choomaka ke ana ma ke hiki Aema o Keoniu. Aema 89 1/2 Komohana
 227 a hiki i ke hiki Hikina o keia Poalima. Aema 32 3/4 Komohana 66 Kk.
 Aema 52 Komohana 58 Kk. Aema 27 Hikina 56 Kk.



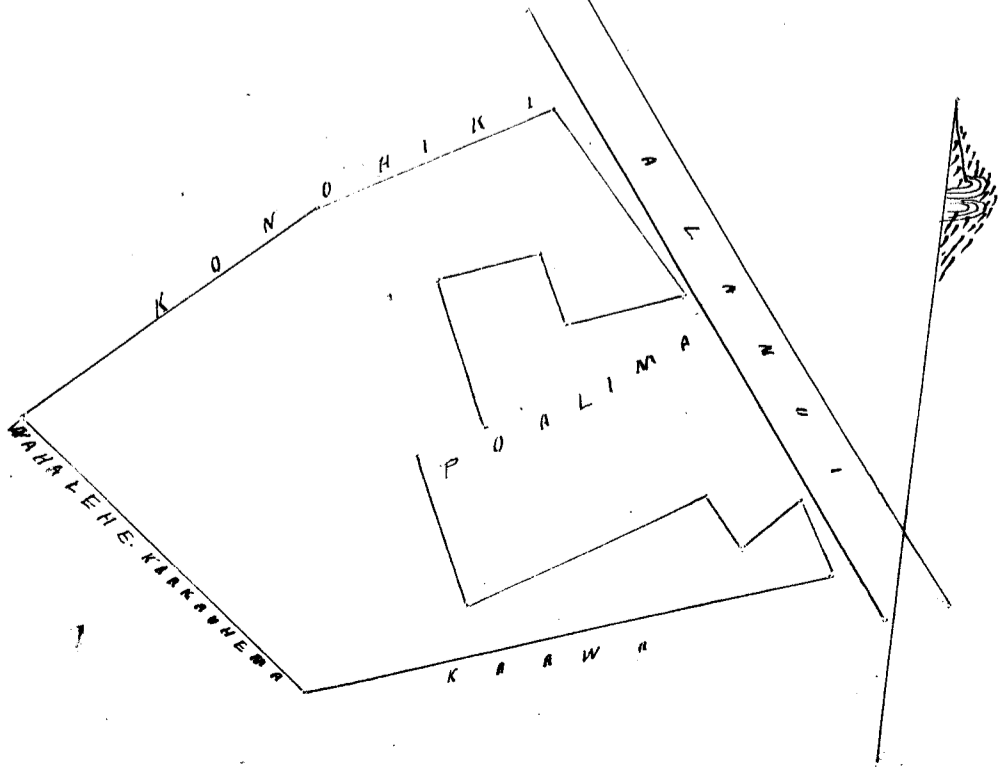
Uku Pau Loa \$ 5
 W. L. Lu
 G. M. Robertson
 J. H. Smith
 J. Mekaunaho

Honolulu Iulai 12, 1852.

Heleu 3862 Pu

Waihee Maui

Ili Kalofoe. Choomaka ke ana ma ka wiliwili, e pili ana ka hale lepo.
 Aema 47 1/2 Komohana 373 Kk. Korohiki. Aema 52 1/4 Hik. 415 Kk. Wahahehe & Ka akaukema
 Aema 70 1/2 Hik. 568 Kk. Aowai. Aema 29 3/4 Komohana 85 Kk. Manui. Aema 42 1/2 Kom.
 83 Kk. Poalima. Aema 40 Komohana 68 Kk. Poalima Aema 58 1/2 Komohana 276 Kk. Poalima
 Aema 24 Komohana 168 Kk. Poalima. Aema 64 1/2 Hik. 76 Kk. Poalima. Aema 26 Komohana
 168 Kk. Poalima. Aema 69 Hik. 114 Kk. Poalima. Aema 26 1/2 Hik. 82 Kk. Poalima. Aema 66 1/2
 Hik. 129 Kk. Poalima. Aema 41 1/4 Komohana 242 Kk. Manui. Aema 60 1/4 Komohana
 Korohiki, a hiki ana kahi i hoomaka i, a anafunui. 2 2/10 Cka.



John T. Gower
 Mea ana ana

W. L. Lee
G. M. Robertson

J. H. Smith

J. Kekaulahao

Honolulu Iulai 12, 1852.

Heleu 3519 Pouloua

Waihee Maui

Makela 1 Ili Palileihaa. Choomaka ke ana ma ke kiki Komohana o ka Poalima ma waena, ma kai. Hema 63 Komohana 510 Kk. ma ko Waiakea. Hema 64 Komohana 382 Kk. ma ko Konohiki. Hema 62 Komohana 155 Kk. ma ko Konohiki. Hema 18 Hikinga 137 Kk. Poalima. Akau 64 1/2 Hike. 131 Kk. ma ke Kula. Akau 50 Hike. 3.00 Kk. Poalima & Kauhunua. Akau 63 1/4 Hike. 571 Kk. ma ka Poalima & Kauhunua. Akau 61 Hikinga 204 Kk. ma ka Poalima & Kauhunua. Akau 55 Hike. 220 Kk. ma ka Poalima & Kauhunua. Akau 33 1/2 Komohana 103 Kk. ma ka Poalima. Hema 55 Komohana 209 Kk. ma ko Waiakea. Hema 57 1/2 Komohana 215 Kk. ma ko Waiakea, a hiki ma kahi i hoomaka i, a maloko oia Anafuni 1 33/100 Eka.

Poalima 1 Choomaka ke ana ma ke kiki Akau. Hema 64 Komohana. Akau 50 Hike. 150 Kk. Akau 50 Hike. 3.00 Kk. Akau pono 82 Kk. a hiki ma ke kiki mua a maloko oia Poalima 29/100 Eka

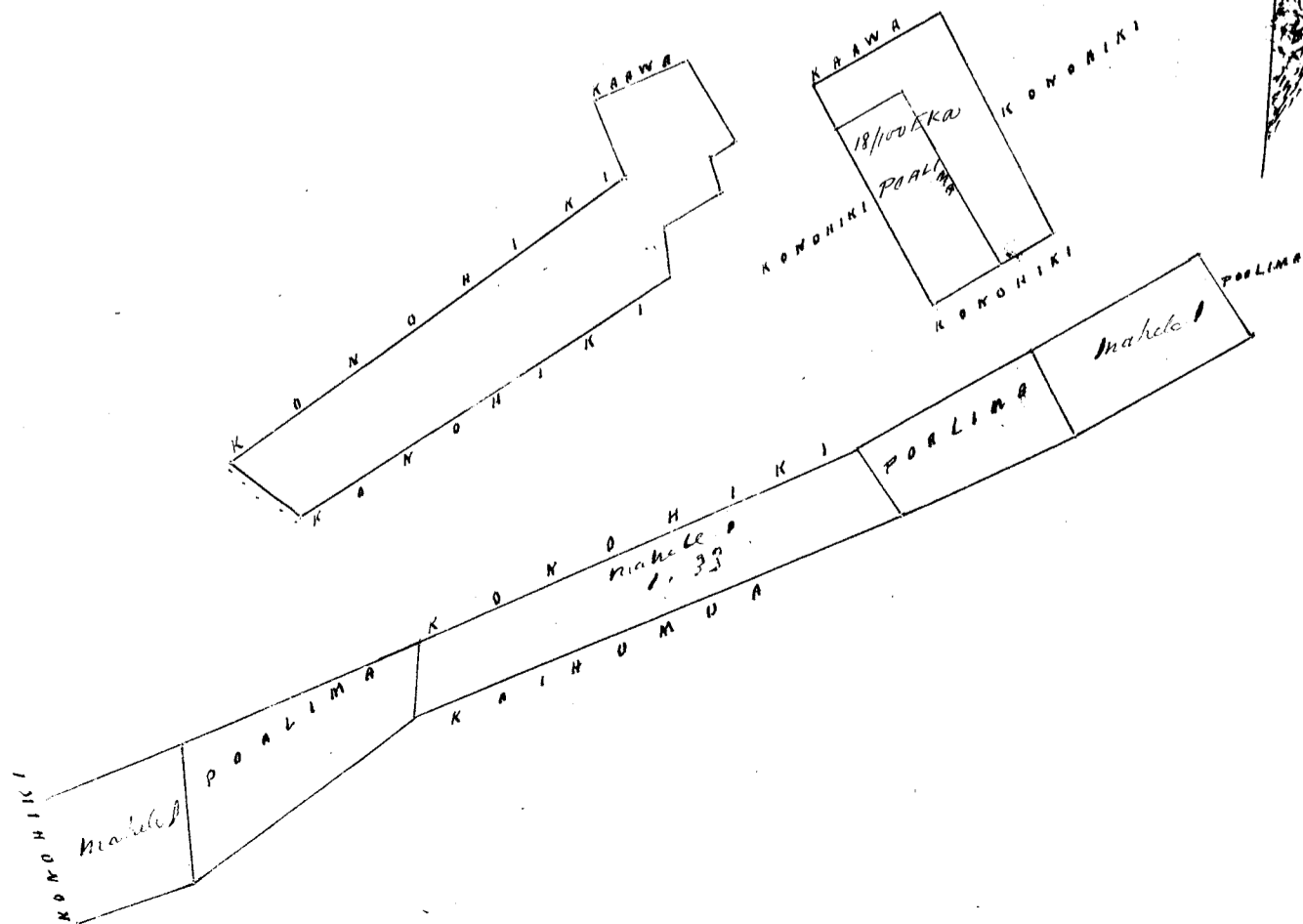
Poalima 2. Choomaka ke kiki Akau Hema 55 Komohana 315 Kk. Hema 40 1/2 Hike. 91 Kk. Akau 61 Hike. 204 Kk. Akau 33 Komohana 100 Kk. a hiki ma kahi mua, a maloko oia Poalima 2/10 Eka.

Makela 2. Choomaka ke ana ma ke kiki Akau ka Poalima, i pili ana me Kaawa Hema 32 Hikinga. 267 Kk. ma ke Kula. Hema 55 1/2 Komohana 145 ma ke Kula. Akau 32 3/4 Komohana 270 Kk. ma ko Konohiki. Akau 56 1/2 Hike. 150 Kk. ma ko Kaawa, a hiki ma kahi i hoomaka i a maloko oia Anafuni 39/100 Eka.

Makela 3 Choomaka ke ana ma ke kiki Akau ka Poalima, i pili ana me Kaawa Hema 61 1/2 Komohana 95 Kk. ma ko Kaawa. Hema 61 1/2 Komohana 111 Kk. ma ko Kaawa. Hema 38 Hike. 89 Kk. ma ko Konohiki. Hema 50 Komohana. 526 Kk. ma ko Konohiki. Hema 55 1/2 Hike. 92 Kk. ma ka Poalima. Akau 52 1/2 Hike. 477 Kk. ma ko Konohiki. Akau 12 3/4 Komohana 55 Kk. ma ko Konohiki. Akau 52 1/2 H. 77 Kk. ma ko Konohiki. Akau 27 Komohana 39 Kk. ma ko Konohiki. Akau 55 1/2 Hike. 36 Kk. ma ko Konohiki. Akau 33 1/4 Komohana 108 Kk. ma ka Poalima, a hiki ma kahi i hoomaka i a maloko oia Anafuni 67/100 Eka.

(Wailuku Iune 1, 1852

John T Lower
(Ma ana aino



1. 33
39
67
2. 39

Uku Pau Loa \$ 6
W. L. Lee
G. M. Robertson
J. H. Smith

Honolulu Iulai 12, 1852.

Heleu 5238 Kalahauka

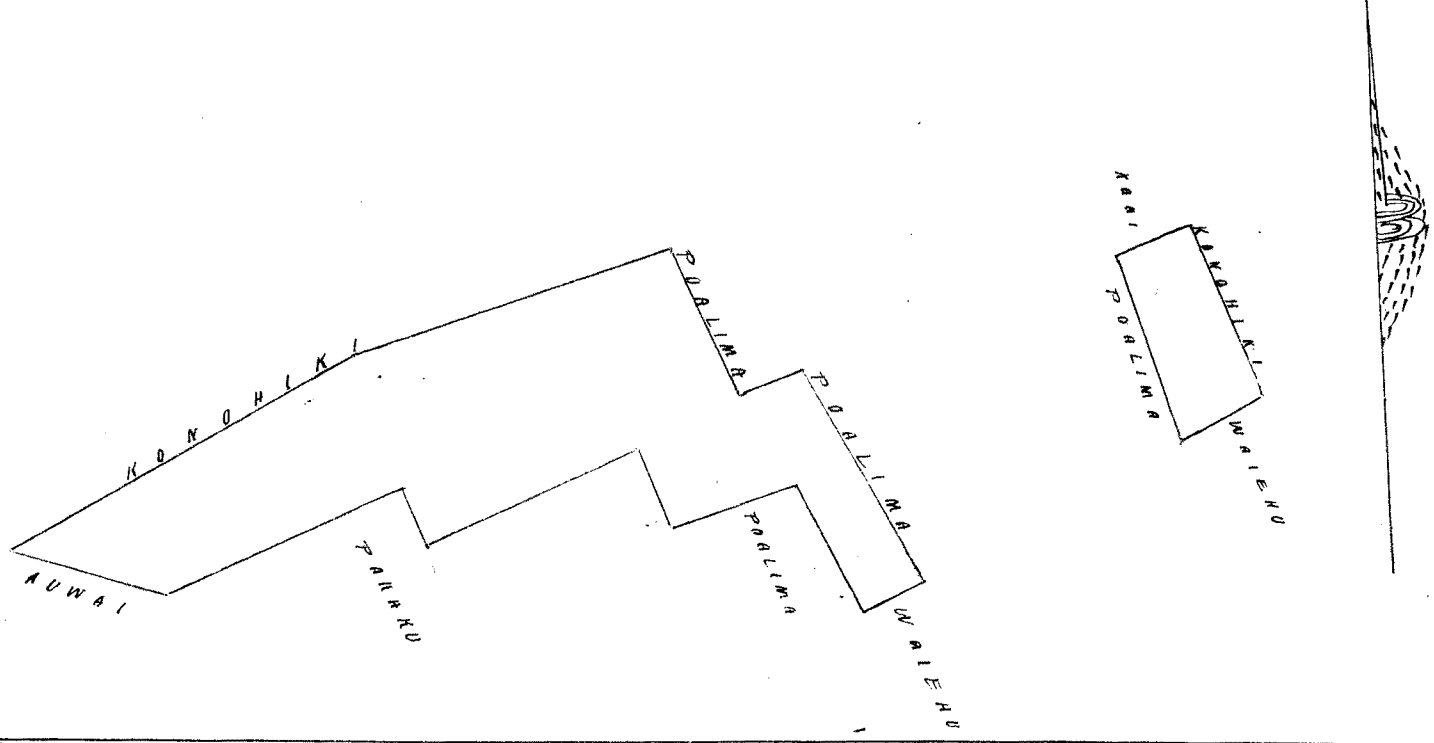
Waihee Maui

Makale 1. Ili o Kuakahanana. E hoomaka ke ana ma ke kiki Akau o keia ke kiki Hikiina o Kaai. Hema 21 1/2 Niki 199 Kh. Kula. Hema 64 1/4 Komohana 99 Kh. Waiehu. Akau 18 3/4 Komohana 213 Kh. Poalima. Akau 66 Niki. 89 Kh. Kaai, a hiki ma ka. Pahu ma a, a maloko oia anapuni 18/100 Eka.

Makale 2. Ili Kuakahanana. E hoomaka ke ana ma ke kiki Komohana Ak. o ka loi Paahai. Hema 27 1/2 Niki. 257 Kh. Paahai. Hema 64 1/4 Komohana 74 Kh. Waiehu Akau 23 Komohana 152 Kh. Poalima. Hema 70 1/4 Komohana 141 Kh. Poalima. Akau 18 1/2 Kom. 96 Kh. Pakaku Hema 67 1/4 Komohana 246 Kh. Pakaku. Akau 20 3/4 Komohana 63 Kh. Pakaku Hema 67 Komohana 378 Kh. Pakaku. Akau 69 1/4 Komohana 164 Kh. Auwai. Akau 62 1/2 Niki. 415 Kh. Poalima & Kula. Akau 72 1/2 Niki. 354 Kh. Poalima & Kula. Hema 21 1/2 Niki 175 Kh. Poalima & Kula. Akau 68 Hikiina 74 Kh. Poalima, a hiki ma kahi i hoomaka i, a maloko oia anapuni 148/100 Eka.

Wailuku Iune 1, 1852.

John T. Gower
Mua Ana Aina



Uku Pau Loa \$ 5 1/2
W. L. Lee
G. M. Robertson
J. H. Smith

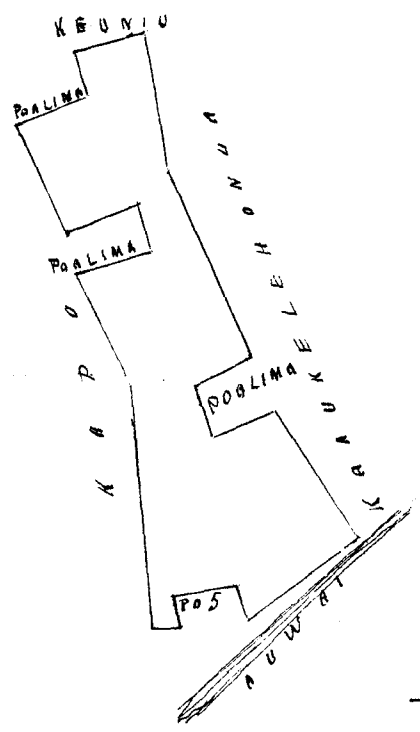
Honolulu Iulai 12, 1852.

Heleu 10550 Nawielua

Waihee Maui

Apana 1 Ili Waipukua. E hoomaka ke ana ma ke kiki Hikiina o keia i pili ana me kepo Akau 1/4 Komohana 33 Kh. Kula. Hema 23 Komohana 36 Kh. Poalima. Akau 7 1/4 Komohana 71 Kh. Poalima. Akau 74 1/2 Niki. 38 Kh. Poalima. Akau 37 Komohana 145 Kh. Auwai. Hema 55 Komohana 157 Kh. Kaaukelohoua. Hema 24 1/2 Niki. 73 Kh. Poalima. Hema 71 1/4 Komohana 60 Kh. Poalima. Akau 23 1/2 Komohana 72 Kh. Poalima. H. 65 1/2 Komohana 213 Kh. Kaaukelohoua. Hema 78 1/2 Komohana. 153 Kh. Kaaukelohoua. Hema 17 1/2 Niki. 77 Kh. Keonige Akau 71 1/4 Niki. 52 Kh. Poalima. Hema 18 Niki. 50 Kh. Poalima Akau 66 Niki. 125 Kh. Keopo. Akau 22 Komohana 80 Kh. Poalima Akau 72 1/2 Niki. 47 Kh. Poalima Hema 20. Hikiina 84 Kh. Poalima. Akau 64 1/2 Niki. 125 Kh. Poalima Kapeo. Akau 85 Niki. 254 Kh. Kapeo, a hiki ma kahi i hoomaka i, a maloko oia anapuni 74/100 Eka.

John T. Gower mua ana aina



Uku Pau Loa \$ 4.00
 W. L. Lee
 G. M. Robertson
 J. H. Smith

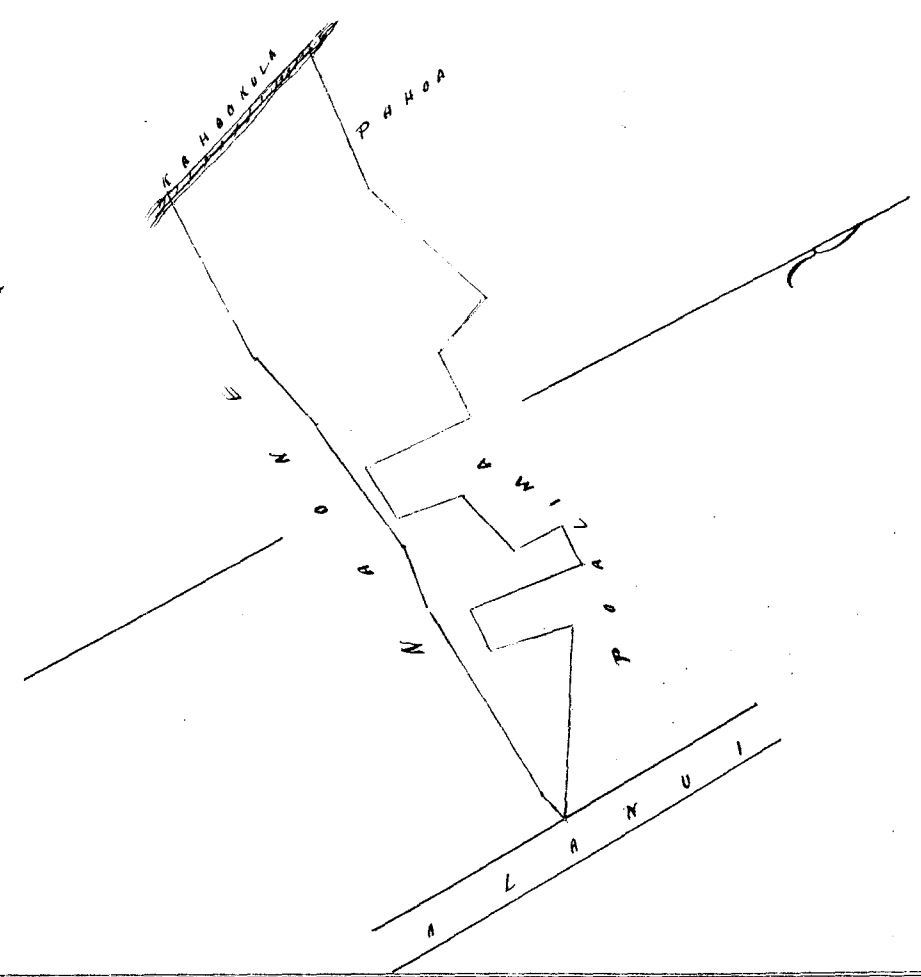
Honolulu Iulai 12, 1852.

Helu 3299 Nahalaw

Waikaeo Maui

Wh. 2 In 1.

Ili Waiaolohe. Choomaku ke ana ma ke kiki. Kik o keia, e pili ana me ke alanui
 Kema 79 1/2 Komohana a hiki ma ke kiki o Naone. Kema 86 1/2 Komohana 233 Kh. Naone
 Akau 82 Komohana 63 Kh. Poalima Naone. Kema 82 Komohana 154 Kh. Naone. Kema 77 Komohana
 94 Kh. Poalima Naone. Akau 84 Komohana 195 Kh. Kahokola Kema 85 1/2 Kik 165 Kh. Pahoa. Ak. 70 Kik
 162 Kh. Pahoa. Kema 17 Kik. 77 Kh. Poalima. Kema 89 1/2 Kik. 77 Kh. Poalima. Kema 1 1/2 Komohana 123 Kh
 Poalima. Akau 88 1/2 Kik. 67 Kh. Poalima. Akau 7 Komohana. 74 Kh. Poalima. Akau 75 1/4 Kikona
 Akau 7 Kik. 60 Kh. Poalima. Akau 86 3/4 Kik 46 Kh Poalima. Kema 5 Komohana 129 Kh. Poalima
 Kema 85 1/4 Kik. 50 Kh. Poalima. Akau 8 1/4 Kik. 9 Kh. Poalima. Kema 60 Kik. 248 Kh. Poalima, a hiki
 ma ka Pehunuu, a maloko oia Anapuni 1 02/100 Cha.



John T. Lower
 Mea ana aima

Uku Pau Loa \$ 5.00
 W. L. Lee
 G. M. Robertson
 J. H. Smith

Honolulu Iulai 12, 1852.

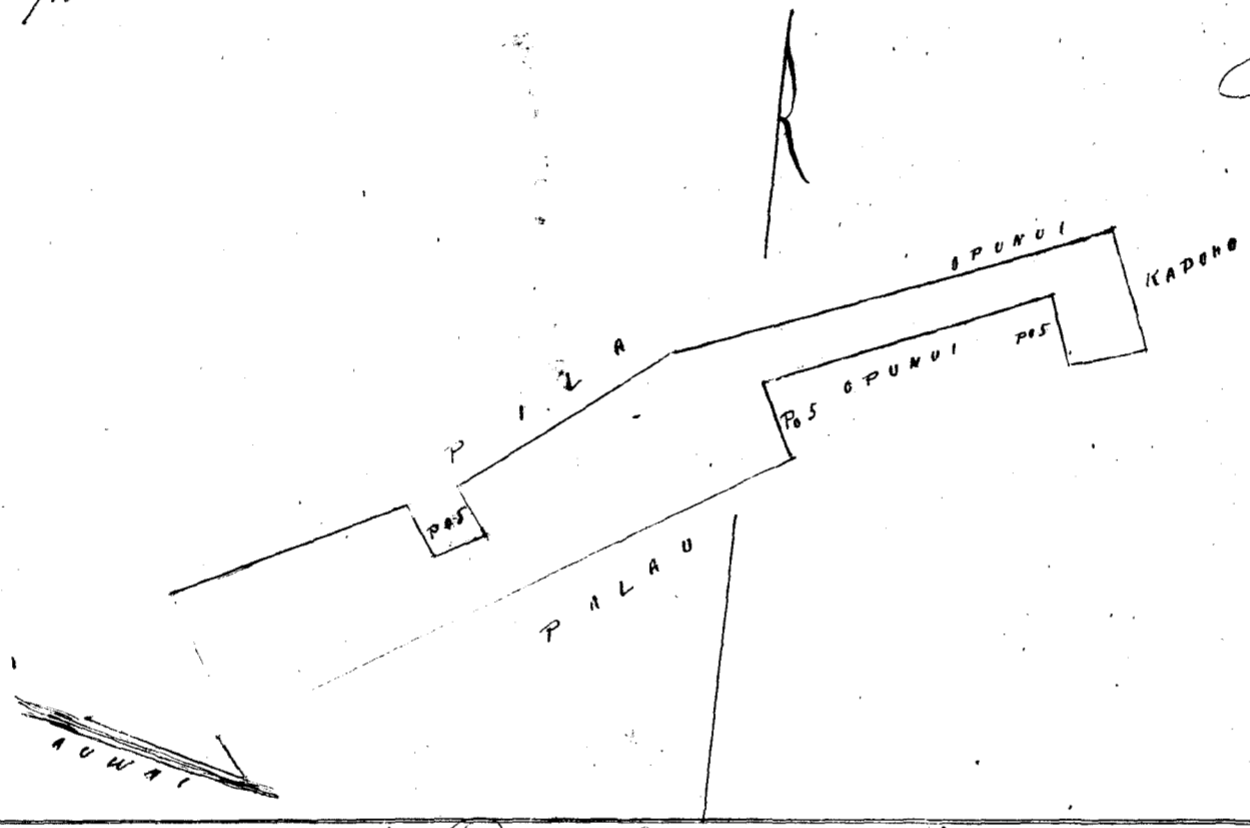
Uku Pau Loa \$ 3
W. L. Lee
G. M. Robertson
J. H. Smith
J. Kekaulaha

Honolulu Iulai 12, 1852.

Helu 3805 Laupoe Wahee Kaaui

Kh. 2 In. Ili Puhoulu, Choomaka ke ana ma ke kiki Akau o Kaale Akau 1 Komohana
47 Kh. a hiki ma ke kiki Kema o Keia. Akau 43 1/4 Komohana 52 Kh. Palau. Akau 61 1/4
Hike 145 Kh. Palau. Akau 55 1/4 Hike. 535 Kh. Palau. Akau 29 1/4 Komohana 85 Kh.
Palima Akau 65 1/2 Hike. 325 Kh. Palima o Opunui. Kema 21 1/4 Hike 79 Kh. Palima
Akau 7 1/4 Hikeina 75 Kh. Palau. Akau 21 1/4 Komohana 138 Kh. Ili Kapoho. Kema 66 1/2 Komoh.
488 Kh. Opunui o Pila. Kema 51 Komohana 267 Kh. Pila. Kema 37 Hikeina 62 Kh.
Palima. Kema 62 Komohana 61 Kh. Palima Akau 34 1/2 Komohana 66 Kh. Palima
Kema 63 Komohana 263 Kh. Pila. Kema 33 Hike. 93 Kh. Palima. Kema 62 Komohana
145 Kh. Palima. Kema 77 1/4 Hikeina 174 Kh. Auwai a hiki ma ka Pahu mua, a maloko
oia anapuni 1 24/100 Eka.

John T. Gover
Mea ana aino



Uku Pau Loa \$ 5
W. L. Lee
G. M. Robertson
J. H. Smith
J. Kekaulaha

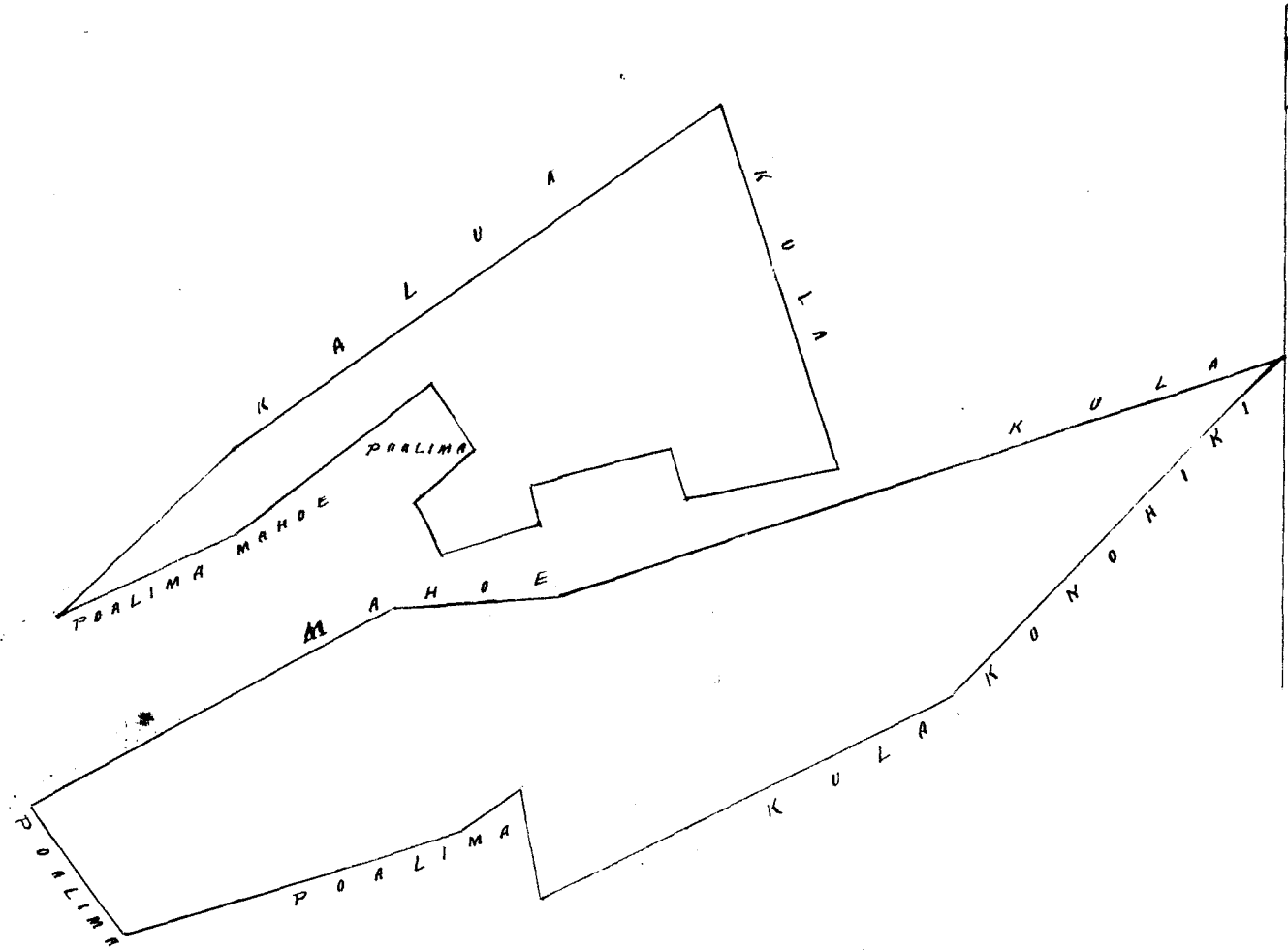
Honolulu Iulai 12, 1852.

Helu 3962 Napukeha Wahee Kaaui

Kh. 2 In. Apana 1 Ili Kalofoe, Choomaka ke ana ma ke kiki Kikina Akau o Mahoe Akau 17 3/4
Komohana. 421 Kh. Kula Konohiki. Kema 54 Komohana. 651 Kh. Kahu. Kema 47 Komohana
268 Kh. Kahu. Akau 64 1/2 Hikeina 216 Kh. Mahoe o Palima Akau 59 Hike 372 Kh. Mahoe o Palima
Kema 33 1/2 Hike 88 Kh. Palima. Kema 46 1/2 Komohana 89 Kh. Mahoe. Kema 26 1/2 Hike. 64 Kh.
Mahoe. Akau 73 3/4 Hike. 113 Kh. Mahoe Akau 13 1/4 Komohana 47 Kh. Mahoe. Akau 74 3/4 Hike.
159 Kh. Mahoe. Kema 13 Hike. 58 Kh. Mahoe Akau 79 3/4 Hike. 172 Kh. Mahoe a hiki ma
ke kiki mua, a maloko oia anapuni 1 53/100 Eka.

Apana 2 Ili Kalofoe, Choomaka ke ana ma ke kiki Kema o Mahoe. Kema 35
Hike 174 Kh. Palima. Akau 73 Hike. 390 Kh. Palima Akau 53 Hike. 69 Kh. Palima. Kema
10 1/4 Hike. 123 Kh. Palima Akau 62 3/4 Hike. 564 Kh. Kula Konohiki Akau 44 1/4 Hike 504 Kh.
Kema 72 1/4 Komohana 832 Kh. Kula Konohiki o Mahoe. Kema 84 3/4 Komohana 183 Kh. Kula
o Mahoe. Kema 60 1/2 Komohana 457 Kh. Mahoe, a hiki ma ka Pahu mua, a maloko
oia anapuni 2 66/100 Eka.

John T. Gover
Mea ana aino



Uku Pau Loa \$ 800
 W. L. Lee
 G. M. Robertson
 J. H. Smith
 J. N. Kaulahao

Honolulu Iulai 12, 1852

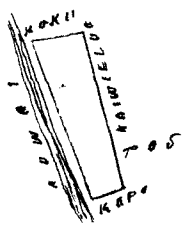
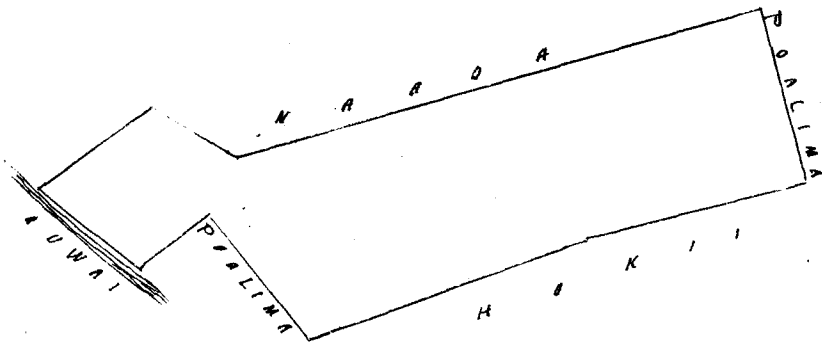
Heleia 5389 Heoniu

Waihee Maui

Apuna 1 Ili Waipukua. E hoomaka ke ana ma ke kiki Akau, Hokii ma akau Akau 22 1/2 kik. 58 kh. a kiki ma ke kiki Komohana o keia. He ma 53 kik. 128 kh. Auwai Akau 52 kik. 97 kh. Poalima. He ma 41 kik. 169 kh. Poalima. Akau 65 1/4 kik. 316 kh. Hokii Makai Akau 71 kik. 243 kh. Hokii Makai Akau 18 1/4 Komohana 188 kh. Poalima. He ma 70 1/2 Kom. 576 kh. Na'aoa. Akau 60 1/2 Komohana. 97 kh. Na'aoa. He ma 57 Komohana 156 kh. Na'aoa, a kiki ma ka Pahu mua, a maloke oia anafuni 1 3/10 Eka.

Apuna 2 Ili Waipukua. E hoomaka ke ana ma ke kiki Komohana o Nuuehuna He ma 18 kik. 163 kh. Poalima. He ma 41 1/2 Komohana 34 kh. Kape. Akau 24 Komohana 181 kh. Auwai. Akau 80 kik. 55 kh. Poalima. Hokii, a kiki ma ka Pahu mua, a maloke oia anafuni 8/10 Eka

John T. Lower
 Mea ana aino



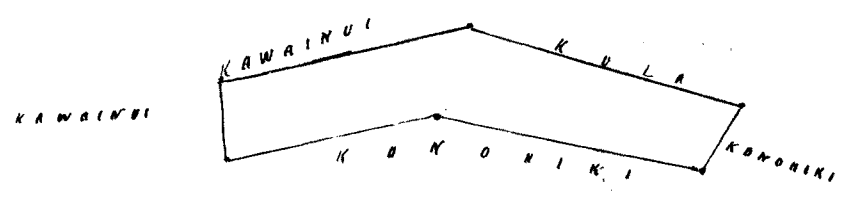
Uku Pau Loa \$ 5
W. L. Lee
G. M. Robertson
J. H. Smith
I. Kekaulaha

Honolulu Iulai 12, 1852.

UCC 5333 Anakalea Waikae Maui

Kh. 2 In. 1
Apana 1 Ili Kapahe. Choomaka ke ana ma ke hiki Akau o Kawainui. Pahala 40 Loke Akau 16 Hike 298 Kh. Kula. Hema 59 Hike. 81 Kh. Konohiki. Hema 11 1/2 Komohana 283 Kh. Konohiki Hema 11 1/4 Hikiina 232 Kh. Kawainui. Hema 85 1/2 Komohana. 83 Kh. Kawainui. Akau 12 Komohana 274 Kh. Kawainui, a hiki ma ka Pahu mua, a maloko oia anapuni 46/100 Cka.

John T. Gowers
Ma ana aina



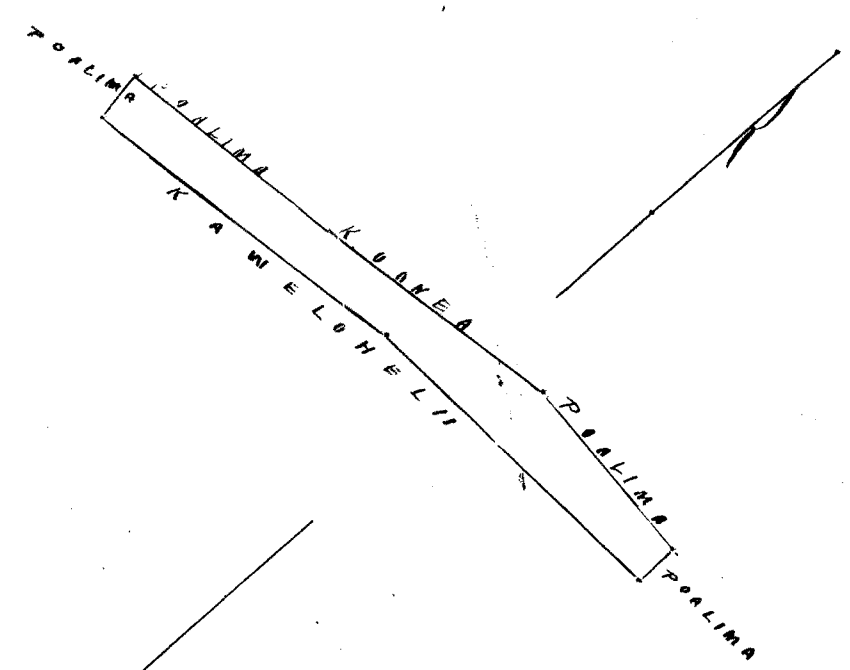
Uku Pau Loa \$ 3
W. L. Lee
G. M. Robertson
J. H. Smith
I. Kekaulaha

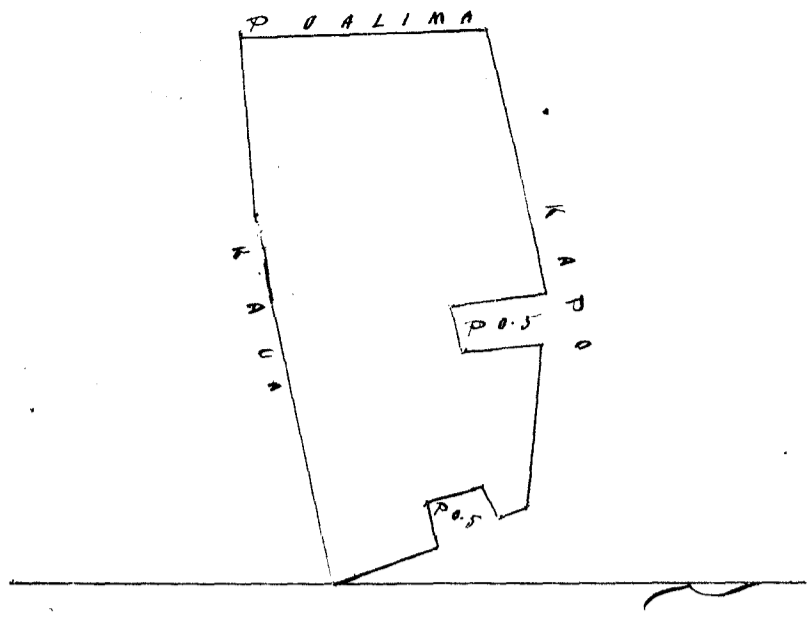
Honolulu Iulai 12, 1852.

UCC 4438 Kameke Waikae Maui

Kh. 3 In. 1
Ili Maokaonaona. Choomaka ke ana ma ke hiki Akau o Kaweloheli. Hema 70 Kh. mohana 447 Kh. Kaweloheli. Hema 63 Komohana 310 Kh. Kaweloheli. Hema 66 Komohana. 65 Kh. Poalima. Akau 24 1/2 Komohana. 61 Kh. Poalima Akau 64 1/4 Hike. 200 Kh. Poalima. Akau 64 1/4 Hike. 280 Kh. Kuauna. Akau 76 1/4 Hike. 222 Kh. Poalima. Hema 16 Hike. 110 Kh. Poalima, a hiki ma ka Pahu mua, a maloko oia anapuni 44/100 Cka.

John T. Gowers
Ma ana aina





Uku Pau Loo \$ 5.00
 W. L. Lee
 G. M. Robertson
 J. H. Smith
 I. Kekaulahao

Honolulu Iulai 12; 1852.

Heleu 4442 Kapu

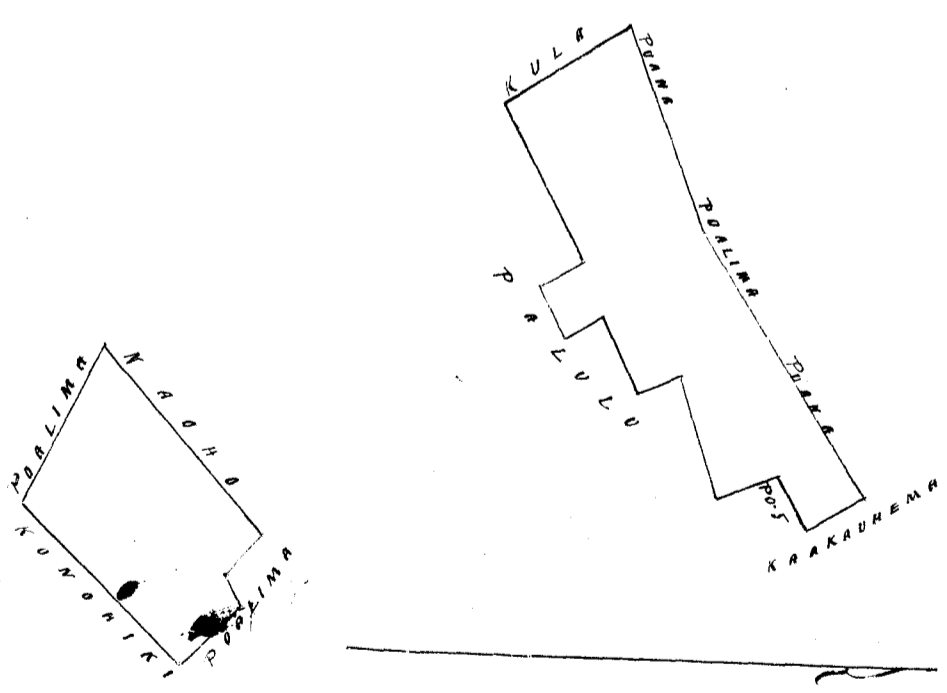
Waihee Maui

Kh 2 In 1

Apana 1 Ili Pahiki. E hoomaka ke ana ma ke kiki Kik. o Kaoho. Kema 48 Kik. 62 Kh. Kaoho. Akau 60 Kik. 38 Kh. Kaoho. Kema 45 Kik. 91 Kh. Poalima. Kema 43 3/4 Komohana 236 Kh. Komohiki & Poalima. Akau 65 3/4 Komohana. 183 Kh. Anwai. Akau 46 3/4 Kik. 261 Kh. Kaoho a hiki ma kahi i hoomakaisi, a maloke oia anapuni 43/100 Eka.

Apana 2. Ili Pahiki E hoomaka ke ana ma ke kiki Komohana o Kaakauhema Kema 58 Komohana 327 Kh. Puana. Kema 67 1/4 Komohana 237 Kh. Puana. Kema 33 1/2 Kik. 157 Kh. Paohohaku Akau 60 1/2 Kik. 187 Kh. Palulu. Kema 29 1/2 Kik. 53 Kh. Palulu. Akau 62 3/4 Kik. 61 Kh. Palulu Akau 50 3/4 Komohana. 47 Kh. Palulu. Akau 62 3/4 Kik. 88 Kh. Palulu. Akau 21 1/2 Komohana 44 Kh. Palulu. Akau 70 3/4 Kik. 132 Kh. Palulu. Akau 20 3/4 Komohana. 70 Kh. Poalima. Akau 64 Kik. 76 Kh. Poalima Akau 34 Komohana 64 Kh. Kaakauhema, a hiki ma kahi i hoomakaisi a maloke oia anapuni 66/100 Eka.

John T. Lower
 Mea ana aino



Uku Pau Loo \$ 5.00
 W. L. Lee
 G. M. Robertson
 J. H. Smith
 I. Kekaulahao

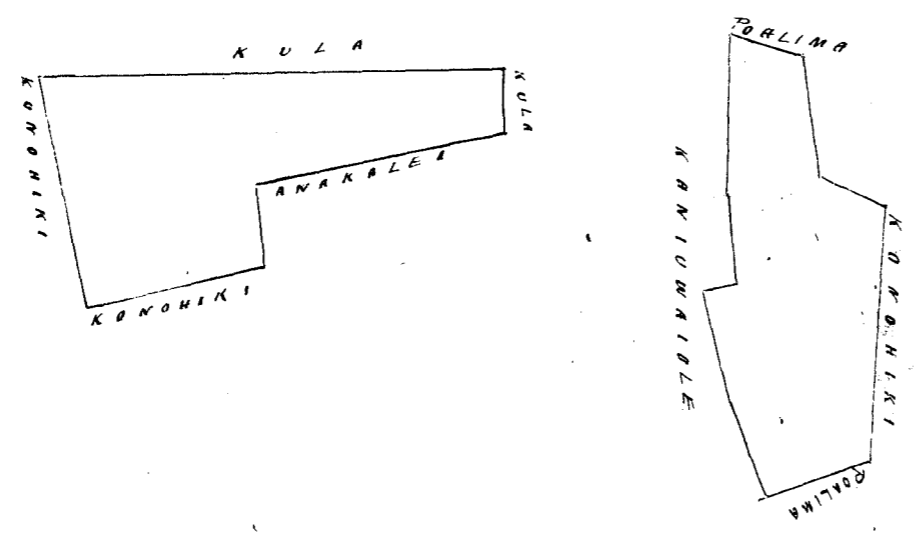
Honolulu Iulai 12; 1852.

Hulu 4276 Kawanui Waiau Maui

Rh. 2 In. 1
Apana 1. Ii o Waiakolohe. Choomaka ke ana ma ke kiki Heau o Kaniuwaiote
Akan 72 Komohana 108 Rh. a hiki ma ke kiki Hihina o heia. Hema 72 Komohana 108 Rh.
Kaniuwaiote. Hema 7 1/4 Komohana 115 Rh. Poalima. Akan 10 1/2 Komohana 34 Rh. Poalima
Hema 84 3/4 Komohana 92 Rh. Poalima. Akan 89 1/2 Komohana 169 Rh. Kaniuwaiote. Akan 15 1/4
Hik. 82 Rh. Poalima. Akan 84 Hik. 128 Rh. Poalima. Akan 23 3/4 Hihina 75 Rh. Poalima
Hema 85 Hik. 272 Rh. Konohiki. Hema 15 Hihina 115 Rh. Poalima, a hiki ma ka Pahu
mua, a maloko oia anapuni 39/100 Eka.

Apana 2. Ii Kapoho. Choomaka ke ana ma ke kiki Mahoe Komohana Akan 7 1/2
Komohana 1100 Rh. a hiki ma ke kiki Hema o heia. Akan 79 Hik. 240 Rh. Konohiki. Akan 11 1/4
Komohana 187 Rh. Konohiki. Hema 55 1/4 Komohana 83 Rh. Anakele. Akan 12 Komohana
274 Rh. Anakele. Akan 88 3/4 Komohana 67 Rh. Kula, a hiki ma kahi i hoomakawi a
maloko oia anapuni 68/100 Eka.

John J. Lower
Maui ana ana



Wku Pau Loa p. 5 v.
M. L. Lee
G. M. Robertson
J. H. Smith
J. Kekaulahao

Honolulu Iulai 12, 1852.
Hulu 4282 Kane Waiau Maui

Rh. 2 In. 1
Apana 1. Ii Waiakolohe. Choomaka ke ana ma ke kiki Komohana. Hema
o Naone. Hema 84 Komohana 173 Rh. Konohiki. Akan 10 1/2 Hihina 32 Rh. Poalima. Akan 80 1/2
Hik. 116 Rh. Poalima. Akan 5 3/4 Hik. 59 Rh. Poalima. Hema 75 1/2 Komohana 110 Rh. Poalima
Hema 6 1/2 Komohana 38 Rh. Poalima. Hema 81 1/2 Komohana 92 Rh. Poalima. Hema 6 3/4 Hik.
45 Rh. Poalima. Hema 84 Komohana 183 Rh. Kula. Hema 77 Komohana 248 Rh. Kula
Akan 26 1/4 Hik. Komohana 286 Rh. Auwai. Akan 66 3/4 Hik 217 Rh. Kahookola. Akan 89 1/2
Hik. 166 Rh. Kahookola. Hema 78 Hik. 436 Rh. Kahookola. Hema 8 Hik. 149 Rh. Naone, a
hiki ma kahi i hoomakawi, a maloko oia anapuni 177/100 Eka.

Poalima Choomaka ke ana ma ke kiki Hema o heia. Hema 143 1/4 Hik. 298 Rh.
a hiki ma ke kiki Hema o heia. Akan 69 1/4 Hik. 1539 Rh. Akan 1 1/2 Komohana 119 Rh.
Hema 85 Komohana 62 Rh. Hema 7 1/4 Hik. 132 Rh. a hiki ma ke kiki mua, a maloko oia
Poalima 700 Eka.

Apana 2. Ii Makuaka. Choomaka ke ana ma ke kiki Hema o Palea. Akan 47 1/2
Komohana 132 a hiki ke kiki Hihina o heia. Hema 74 Komohana 106 Rh. Konohiki Hema
66 Komohana 238 Rh. Poalima. Hema 24 Komohana 274 Rh. Kula. Akan 79 3/4 Hihina
484 Rh. Malahi. Akan 49 1/2 Hik. 704 Rh. Kula Konohiki, a hiki ma kahi mua, a
maloko oia anapuni 154/100 Eka

Poalima Choomaka ke ana ma ka pahu hope o heia Kuleuna. Akan 34 Ko-
mohana 183 Rh. a hiki ma ke kiki Hihina Hema o heia Poalima.

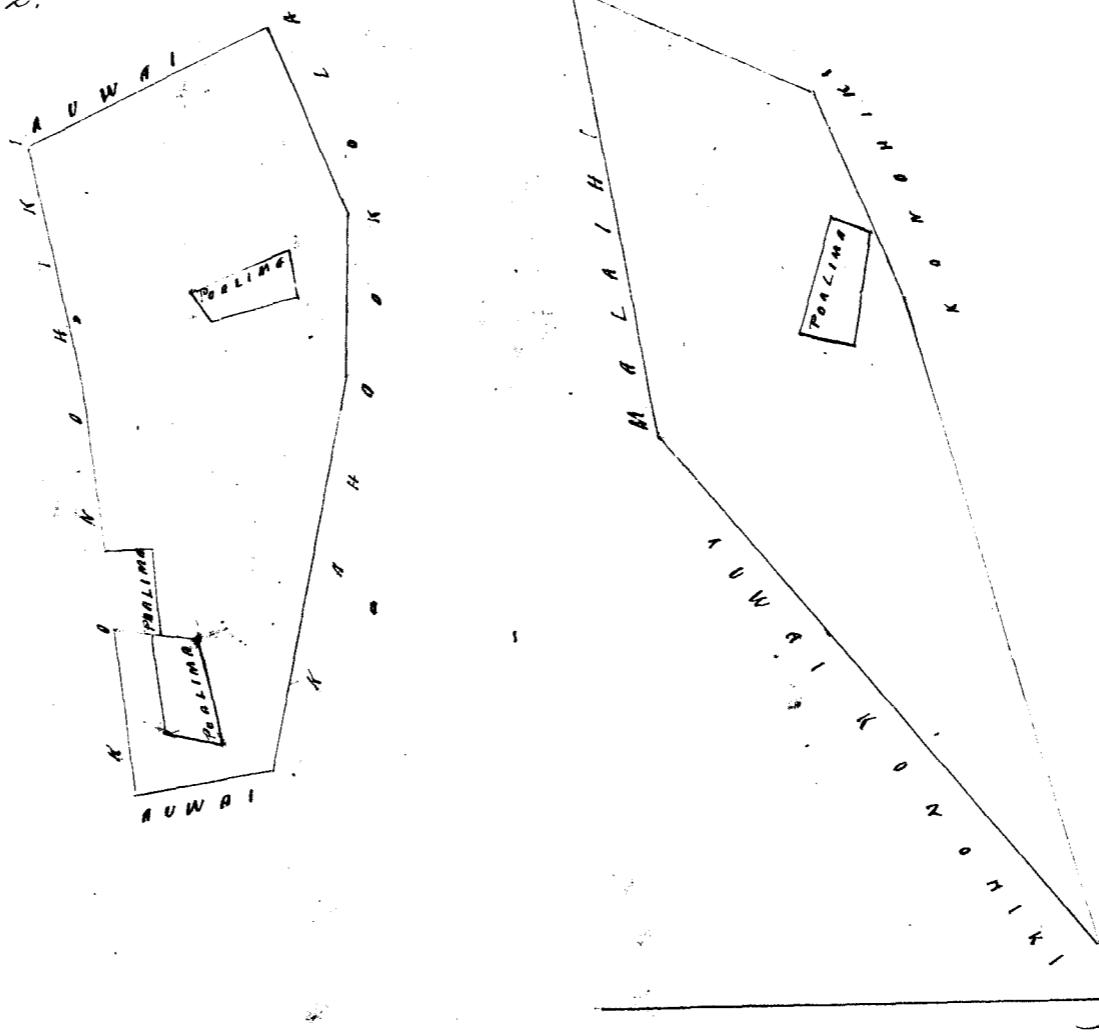
1.77
154
3.37

77

Akau 13 Kik. 54 Kh. Akau 79 1/4 Komohana 125 Kh. Kema 21 1/4 Komohana 45 Kh. Kema 74 1/4 Kik.
 138 Kh. a hiki ana ka Pahu mua, a maloko oia anapuni 7/100 Eka.

John T. Lower
 Mea ana aia

Wailuku June 3; 1852.



1.77
 1.54
 3.31
 14.2 P
 3.17

Uku Pau Loa \$ 7.00
 W. L. Lee
 G. M. Robertson
 J. H. Smith
 J. Kekaulaao

Honolulu July 12; 1852.

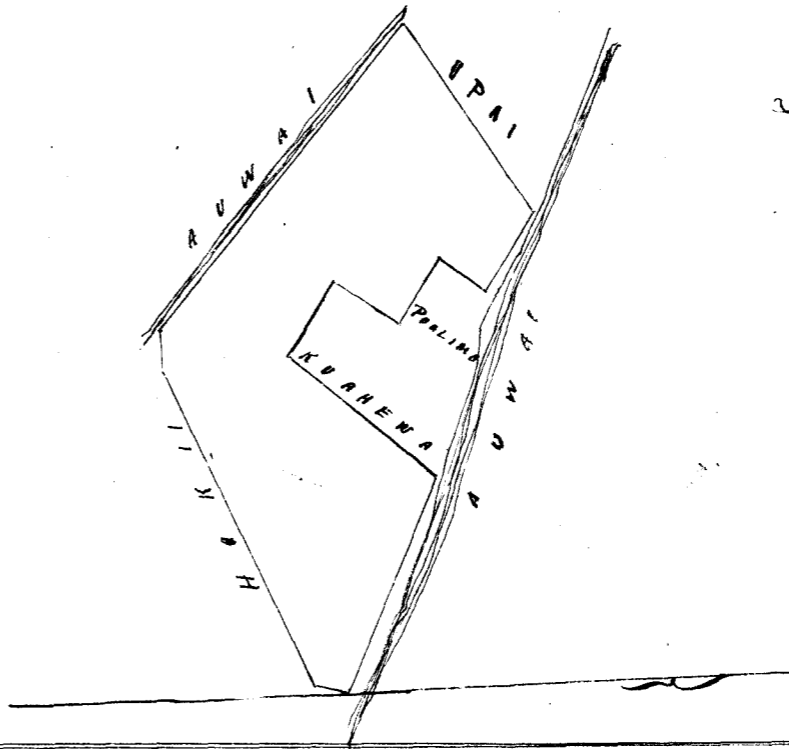
Uku 2422 Kaale I

Wahee Kawai

Akana 1 Ili Tuhouchei Choomaka ke ana ma ke kiki Akau o Kikii mahi mauka Akau 10 1/2
 Kik. 30 Kh. Poalima. Akau 64 Komohana. 244 Kh. Tali o Auwai Kema 42 1/4 Komohana 198 Kh
 Poalima o Kuehewa Akau 56 1/4 Komohana. 95 Kh. Kuehewa. Akau 35 1/2 Kik. 83 Kh. Kuehewa
 Akau 56 Komohana. 87 Kh Poalima. Akau 29 Kik. 59 Kh. Poalima. Akau 57 1/4 Komohana 103.
 Kh. Auwai. Kema 57 Komohana. 243 Kh. Konohiki. Akau 48 1/4 Kikina 416 Kh. Auwai. Akau 87 1/2
 Kik. 49 Kh. Poalima Kikii Akau 66 1/2 Kik. 366 Kikii, a hiki i kahi Pahu mua, a maloko oia
 anapuni 86/100 Eka.

Wailuku June 3; 1852.

John T. Lower
 Mea ana aia



Uku Pau Loa \$ 3.00
 W. L. Lee
 G. M. Robertson
 J. H. Smith
 J. Kekaulaao

Honolulu July 12; 1852.

Helu 2655 Polulu | Waihee Maui

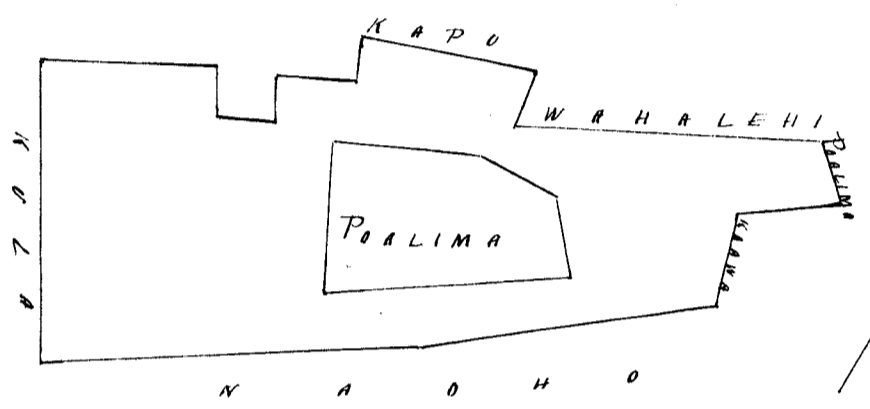
Kh 2 In. 1.

Ili Pihiki. Ehoomaka ke ana ma ke kiki Komohana Nema i Kapu o pili ana me ka Papehaku Akau 60 1/2 Hike. 187 Kh. ma ko Kapu. Nema 21 1/2 Hike. 53 Kh. ma ko Kapu. Akau 62 3/4 Hike. 61 Kh. ma ko Kapu. Akau 30 3/4 Komohana 47 Kh. ma ko Kapu Akau 62 3/4 Hike. 88 Kh. ma ko Kapu. Akau 21 1/2 Komohana. 55 Kh. ma ko Kapu. Akau 70 3/4 Hike. 132 Kh. ma ko Kapu. Akau 66 1/2 Hike. 59 Kh. ma ka Poalima. Nema 8 1/4 Hike. 64 Kh. ma ko Wahalehi Akau 61 Hike. 322 Kh. ma ko Wahalehi. Nema 47 1/2 Hike. 67 Kh. ma ka Poalima. Nema 50 1/2 Komohana. 111 Kh. ma ka Poalima. Nema 20 Hike. 93 Kh. ma ko Kaawa. Nema 50 1/2 Komohana. 315 Kh. ma ko Naho. Nema 57 1/2 Komohana. 396 Kh. Naho. Akau 31 1/2 Komohana 306 Kh. ma ko Papehaku, a hiki ma kahi i hoomaka i, a maloko oia anapuni 17 2/100 Eka.

Poalima Ehoomaka ke ana ma ka Pahu aono. Nema 4 1/2 Hike. 63 Kh. o kua Kuleana. Akau 65 1/2 Hike. 158 Kh. Akau 87 Hike. 96 Kh. Nema 39 1/4 Hike. 85 Kh. Nema 55 1/2 Komohana 260 Kh. Akau 27 1/2 Komohana. 160 Kaulaha a hiki ma kahi i hoomaka i, a maloko oia anapuni 32 1/100 Eka.

Maoluku Iune 1; 1852.

John T. Cowar
Ma ana aino



Uku Pau Low \$ 5 v
W. L. Lee
G. M. Robertson
J. H. Smith
J. Kaulahao

Honolulu Iulai 12; 1852.

Helu 5626 Kaahukalamea | Waihee Maui

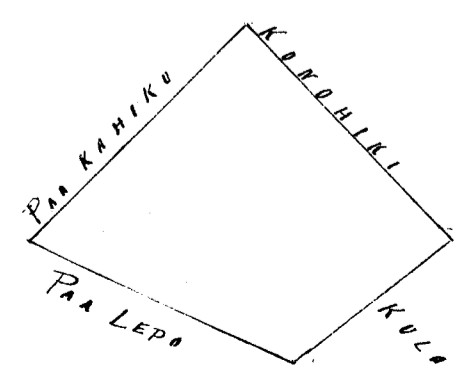
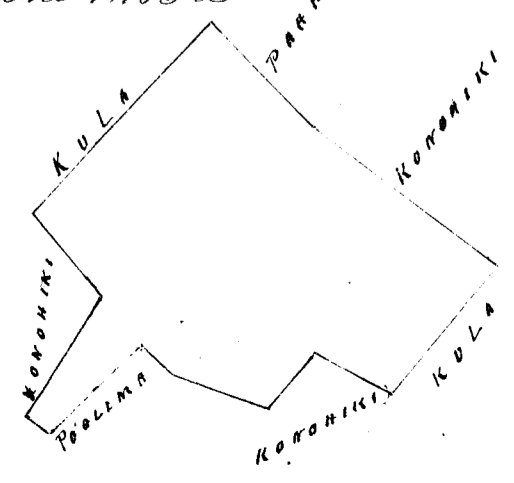
Kh 2 In. 1

Apana 1 Malankalamea. Ehoomaka ke ana ma ke kiki Komohana o Kapuipuni, i pili ana me kekahi Poalima. Nema 48 Komohana. 50 Kh. Poalima Nema 43 Hike. 132 Kh. Kapuipuni Poalima. Nema 43 3/4 Komohana. 34 Kh. Kapuipuni. Ak. 53 3/4 Komohana 149 Kh. Konohiki. Nema 54 Komohana. 113 Kh. Konohiki Akau 42 3/4 Komohana. 278 Kh. Konohiki Akau 49 1/4 Hike. 154 Kh. Paahao. Akau 39 1/2 Hike. 213 Kh. Konohiki. Nema 47 Hike. 175 Kh. Poalima Nema 31 1/2 Komohana. 91 Kh. Konohiki. Nema 48 1/2 Hike. 75 Kh. Konohiki. Nema 22 Komohana 113 Kh. Konohiki, a hiki ma ke kiki ma, a maloko oia anapuni 1 1/100 Eka.

Apana 2. Ili Kapoho. Ehoomaka ke ana ma ke kiki o ka Paalepo. Kokohe ka Hale o Waiolama Akau 41 1/2 Komohana. 324 Kh. Paalepo Akau 48 3/4 Hike. 311 Kh. Konohiki o Auwai. Nema 34 Hike. 216 Kh. Kula. Nema 26 1/2 Komohana. 305 Kh. Paalepo a hiki ma ke kiki ma, a maloko oia anapuni 78 1/100 Eka.

Maoluku Iune 1, 1852

John T. Cowar
Ma ana aino



Uku Pau Lea \$ 5
W. L. Lee
G. M. Robertson
J. H. Smith
J. Kekaulahao

Honolulu Iulai 12, 1852.

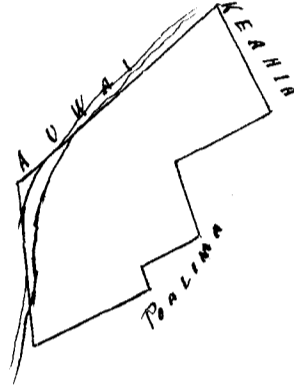
Helu 10551 Namakahikieha Waihee Kawai

Kh 2 In 1

Ili Makaanaka Choomaka ke ana ma ke kiki Aema o Keia; ke kiki mo ka Poalima e pili ana ka Auwai. Akau 26 3/4 Komohana 135 Kh. Poalima. Aema 70 Komohana 27 Kh. Poalima. Akau 28 1/4 Komohana 70 Kh. Poalima. Aema 68 Komohana 82 Kh. Poalima. Akau 28 1/2 Komohana 118 Kh. Poalima. Aema 62 1/2 Komohana. 139 Kh. Keahi. Aema 43 Nih. 280 Kh. Auwai. Akau 84 3/4 Nih 173 Kh. Auwai, a hiki ma kahi i hoomaka i, a maloko oia anapuni 43/100 Eka.

Mailuku June 3, 1852.

John T. Lower,
Moa ana Aina



Uku Pau Lea \$ 3.
W. L. Lee
G. M. Robertson
J. H. Smith
J. Kekaulahao

Honolulu Iulai 12, 1852.

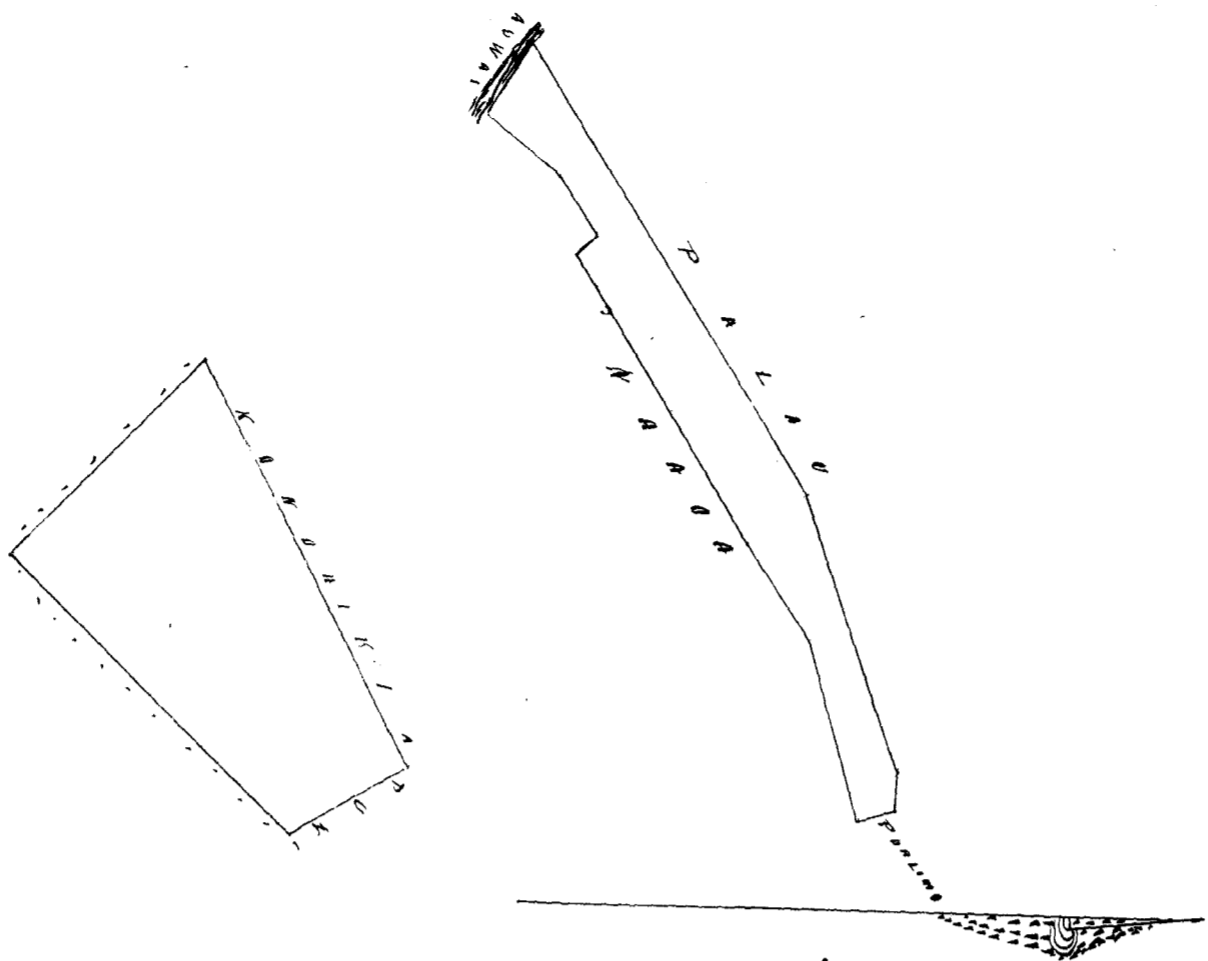
Helu 4296 Kahoe III Waihee Kawai

Ahana 1. Ili Puhouolu. Choomaka ke ana ma ke kiki Aema o Palau. Aema 62 1/4 Nih. 86 Kh. Auwai. Akau 38 1/4 Nih. 96 Kh. Naaoa. Akau 54 3/4 Nih. 79 Kh. Naaoa. Aema 31 1/2 Nih. 29 Kh. Nugga. Akau 56 Nih. 357 Kh. Naaoa. Akau 52 1/4 Nih. 126 Kh. Poalima. Akau 72 Nih. 196 Kh. Naaoa. Akau 20 1/2 Komohana. 45 Kh. Poalima. Aema 52 Komohana 40 Kh. Poalima. Aema 58 Komohana. 299 Kh. Palau. Aema 55 1/2 Komohana. 562 Kh. Palau. a hiki ma ka Pahu mua. a maloko oia anapuni 55/100 Eka

Ahana 2 & 3. Ili Kopoho. Choomaka ke ana ma ke kiki Akau o Kahookola Akau pouni 132 Kh. a hiki ma ke kiki Hikina o Keia. Aema 43 Kom. 16 Kh. Konoiki. Akau 46 3/4 Komohana. 292 Kh. Paapohaku. Akau 61 Nih. 484 Kh. Konoiki. Aema 30 1/4 Nih. 145 Kh. Konoiki. a hiki ma ka Pahu mua. a maloko oia anapuni 95/100 Eka.

Mailuku June 3, 1852.

John T. Lower,
Moa ana Aina



Wai Pau Lou 4 5.4
 W. L. Lee
 G. M. Robertson
 J. H. Smith
 J. Hekeaulahao

Honolulu Iulai 12, 1852.

Hele 2413 Kuaihi

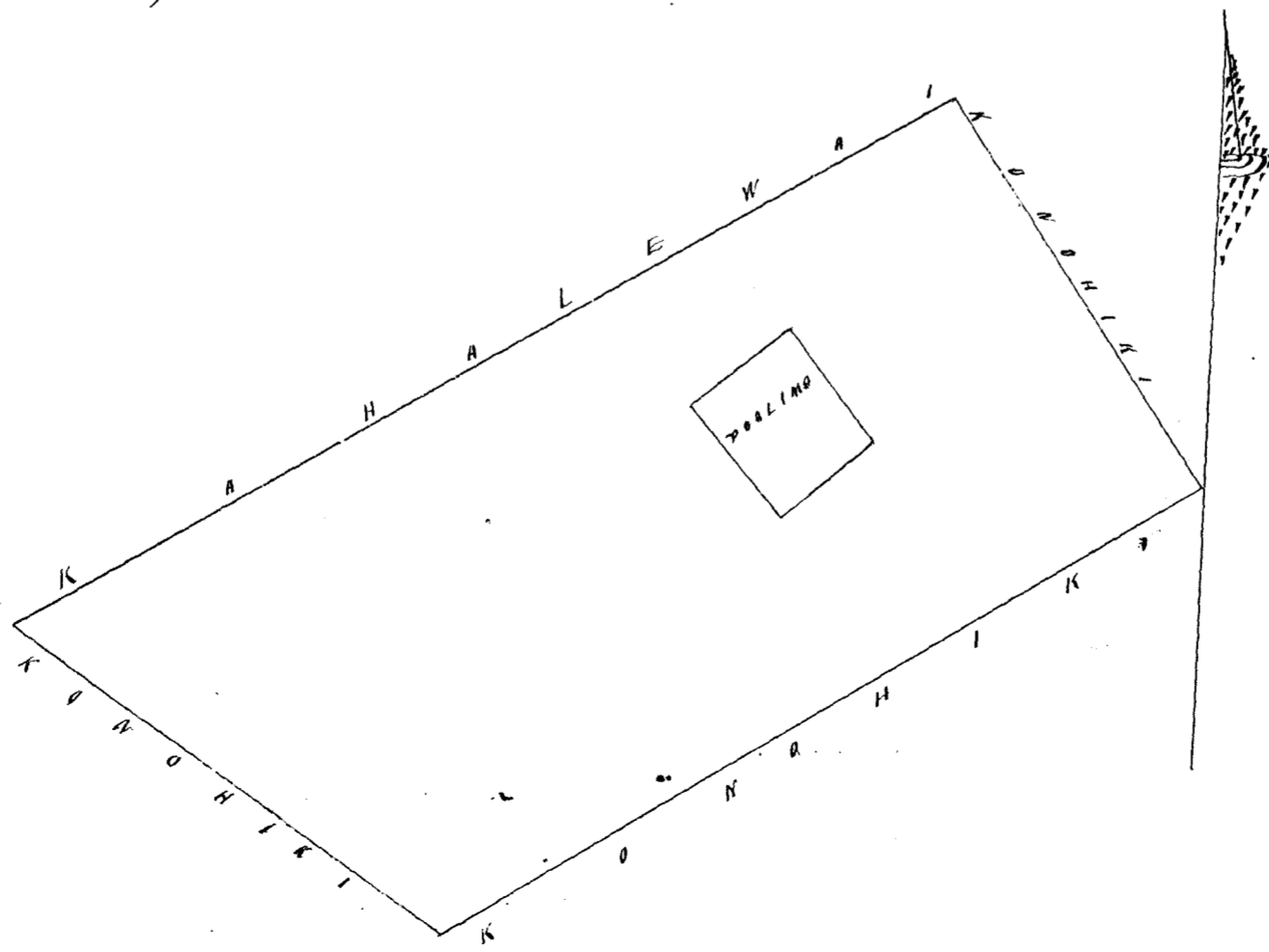
Waihee Maui

Mi Puana. E hoomaka ke ana ma ke kahi Komohana o ka Kala Kuai, e pili ano i ke kahi
 iki o William Edmonds, kokoke, kuma Paapipi. He ma $5\frac{1}{4}$ Hik. 193 Kh. ma ke Kahalewai, a hiki
 i ke kahi o keia He ma $5\frac{1}{4}$ Hik. 572 Kh. ma ke Puu. He ma $5\frac{1}{4}$ Hik. 970 Kh. ma ke
 ali Pohaku o Awa. He ma $5\frac{1}{4}$ Komohana, 507 Kh. ma ke Kula. He ma $5\frac{1}{4}$ Komohana
 1187 Kh. ma ke Kahalewai, a hiki ma kahi i hoomaka i, a maloko via anapuni
 ke $5\frac{1}{4}$ Eka

Paalima. E hoomaka ke ana ma ke kahi Bikina o keia Kuleana. He ma $8\frac{1}{4}$
 Komohana 365. a hiki ma ke kahi Bikina o keia Paalima. He ma 49 Hik. 129 Kh. He ma
 $38\frac{3}{4}$ Komohana, 157 Kh. He ma $49\frac{1}{2}$ Kom. 141 Kh. He ma $43\frac{1}{2}$ Hik. 149 Kh. a hiki ma kahi
 i hoomaka i, a maloko via anapuni Paalima $\frac{1}{2}$ Eka.

John T. Lower
 Mea ana aino.

Wailuku Iune 1, 1852.



Uku Pau Loa \$ 8.00
W. L. Lee
G. M. Robertson
J. H. Smith
J. H. Kaulahao

Honolulu July 12, 1852.

Holu 2655, Kahalawai

Waihee Kawai

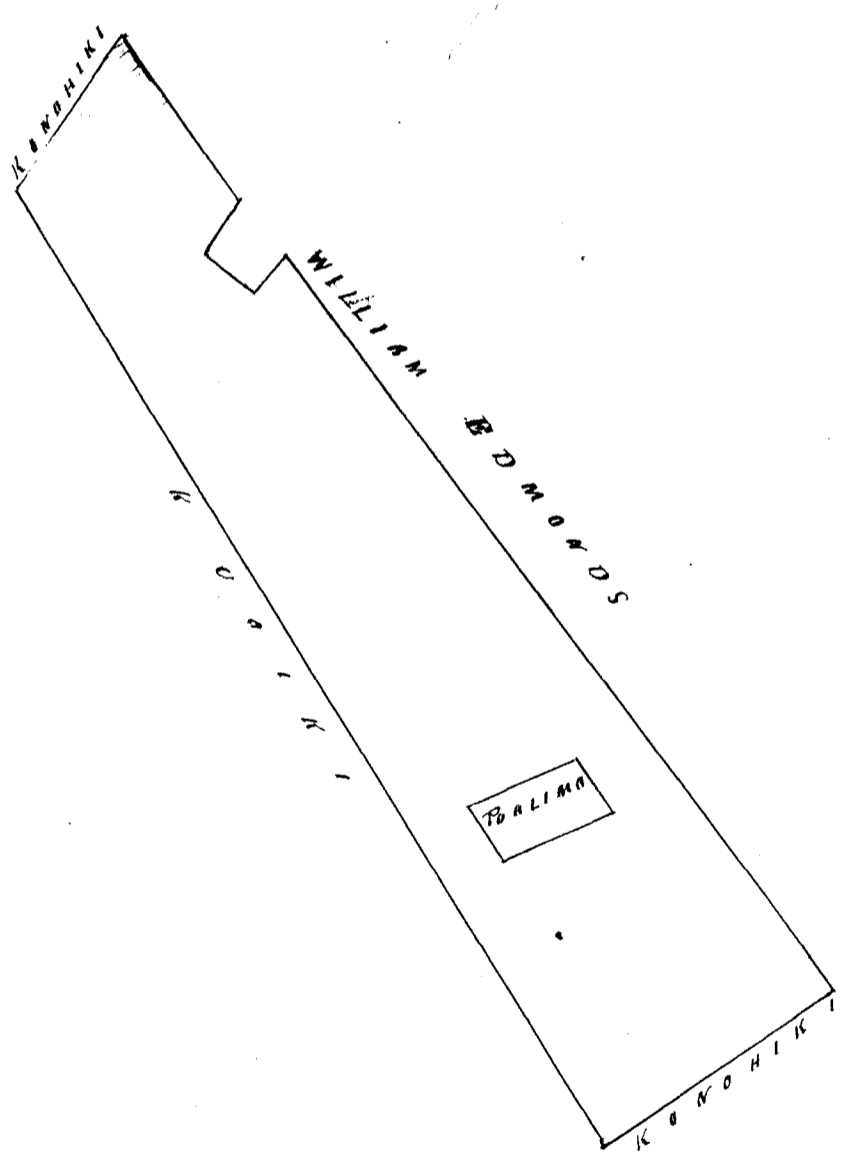
Kh 2 In!

Ili Puana. E hoomaka ke ana ma ke kiki Komohana, e fili ana i ke kihi iki o W. Edmonds. kokoke kona Paapipi. He ma 57 1/4 Hike, 196 Kh. ma ke Kula. Akau 58 1/4 Hike, 1,87 Kh. ma ke Kuaiki. Akau 35 1/4 Komohana, 292 Kh. ke Kula. He ma 53 1/4 Komohana 969 Kh. ma ke W. Edmonds. He ma 48 1/4 Hike, 48 Kh. ma ke Poalima. He ma 43 Komohana, 61 Kh. ma ke Poalima. Akau 56 1/4 Komohana, 62 Kh. ma ke Poalima. He ma 52 3/4 Komohana, 226 Kh. ma ke W. Edmonds. a hiki ma kahi i hoomaka i, a maloko oia anapuni 2 1/4 Eka.

Poalima. E hoomaka ke ana ma ke kiki Akau o keia Kuleana, a e holo He ma 38 Komohana 296 Kh. a hiki ma ke kiki Akau o keia Poalima. He ma 25 1/4 Hike 126 Kh. He ma 54 1/4 Komohana 69 Kh. Akau 25 1/4 Komohana 122 Kh. Akau 56 3/4 Hike, 68 Kh. a hiki ma ke kiki ana o keia, a maloko oia Poalima 2/100 Eka.

John T. Gower
Ma ana ana

Nailuku June 1, 1852.



Uku Pau Loa \$ 7.00
W. L. Lee
G. M. Robertson
J. H. Smith
J. H. Kaulahao

Honolulu July 12, 1852.

Heleu 2423 Kapuakelani Waihe Moani

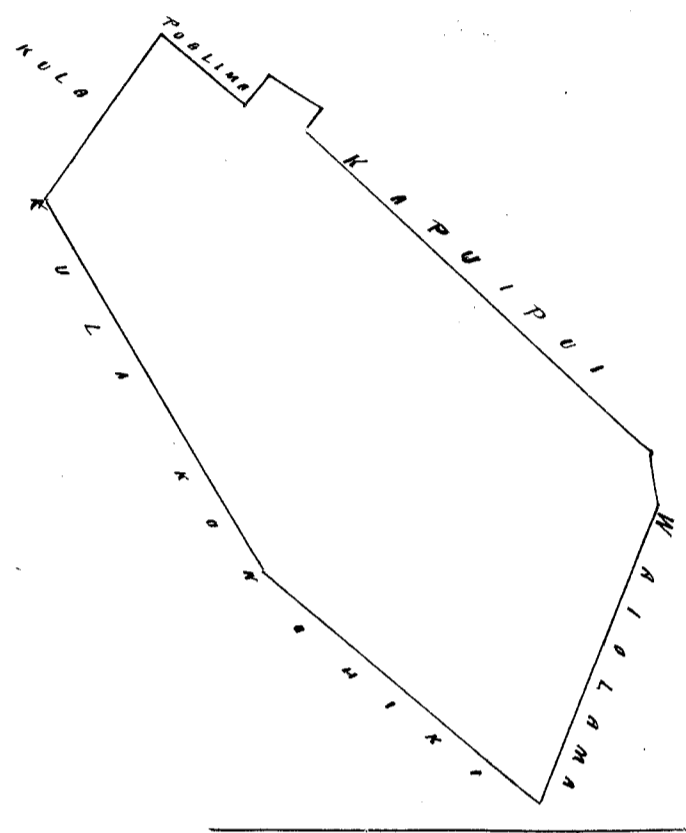
Kh. 2 In.

Hi malaukanaloa.

Choomaka ke una ma ke kiki Komohana Hema o Waulama.
Hema 69 Kik. 344 Kh. Waulama. Hema 50 1/2 Komohana. 387 Kh. Konoiki. Hema 60 1/2 Komohana
456 Kh. Konoiki Akau 52 Komohana. 210 Kh. Konoiki. Akau 50 Kik. 109 Kh. Poalima
Akau 51 Komohana 44 Kh. Poalima. Akau 36 1/4 Kik. 65 Kh. Kapuipui. Hema 63 Kik 26 Kh.
Kapuipui. Akau 43 Kik. 187 Kh. Kapuipui. Akau 83 Kik. 52 Kh. Konoiki, a hiki ma kahi i hoo-
makasi, a maloko oia anapuni 2 1/10 Eka.

Wailuku June 1 1852

John T. Lower
Mo ana aino



Waihe Moani
W. L. Lee
G. M. Robertson
J. H. Smith
J. Mekauihoo

Honolulu July 12, 1852.

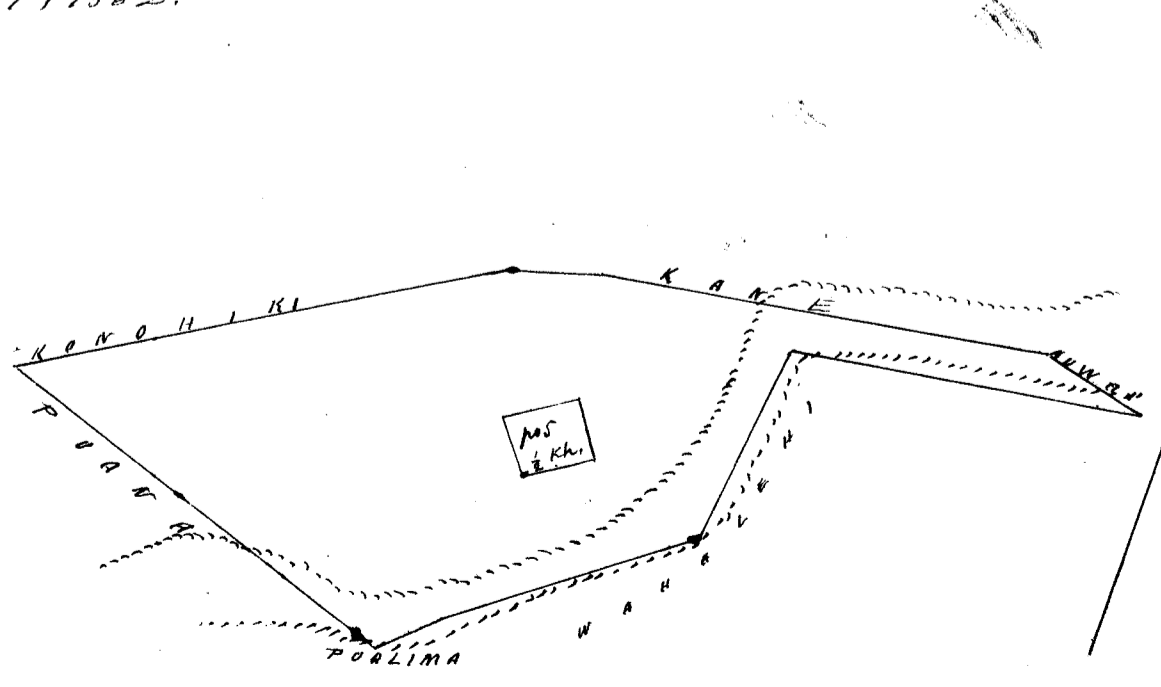
Heleu 10.233 Kalaihi Waihe Moani

Kh. 2 In.

Hi Palaha. Choomaka ke ana ma ke kiki Akau o Kalaikalaha. Akau 59 1/4 Kik.
532 Kh. Kaha. Akau 70 1/2 Kik. 94 Kh. Kane. Akau 79 3/4 Kik. 484 Kh. Kane. Hema 79 3/4 Kik.
119 Kh. Kula. Hema 80 1/2 Komohana 373 Kh. Mahalehi. Hema 8 1/2 Komohana. 329 Kh. Mahalehi
Hema 52 3/4 Komohana. 282 Kh. Mahalehi. Hema 50 1/2 Komohana. 76 Kh. Poalima Akau 72 3/4
Komohana 477 Kh. Puana, a hiki ma kahi i hoomakasi, a maloko oia anapuni 2 6/10 Eka.

Wailuku June 1, 1852.

John T. Lower
Mo ana aino



2 Poalima maloko. Hiki ke kiki
a, i ana Ok. 21 1/2 H. 2.37 Kh. i ke kiki
ana, alaha hiki. Ok. 56 1/2 H. 80 Kh.
4 H. 56 1/2 Kom. 81 Kh. 4 H. 38 1/4 H. 63 Kh.
3 Ok. 35 1/2 Kom. 63 Kh. a puni.
1/2 Kaul. - oia ke laweia maloko
mai o ke Kuleana - koe 2 1/10 Eka
Wailuku
Julai 13. 1854
C. Bailey
mo ana aino

Uku Pau Loa \$ 6.00
W. L. Lee
G. M. Robertson
J. H. Smith
J. Kekaulahao

Honolulu Iulai 12: 1852.

Helu 4429. Kawa Waikae Maui

Kh 2 In 1 Ili Waipukua. 6 hoomaka ke ana ma ke kiihi kekoke Kana Hale.
Hema 72 1/2 Aike 256 Kh. Konohiki. Akau 76 Aike 174 Kh. Konohiki. Akau 72 3/4 Aike 11 Kh. Konohiki.
Akau 72 1/2 Aike 364 Kh. Konohiki. Akau 73 1/4 Komohana 73 Kh. Auwai. Hema 50 Komohana 315
Kh. Poalima Akau 11 Komohana 162 Kh. Poalima. Hema 77 3/4 Komohana 346 Kh. Poalima & Kawa.
Hema 84 Komohana 60 Kh. Kawa. Hema 85 1/2 Komohana 364 Kh. Kawa. Hema 1 Komohana 145 Kh.
Auwai, a hiki ma ka Pahu mua, a maloko oia anapuni 154/100 Eka.

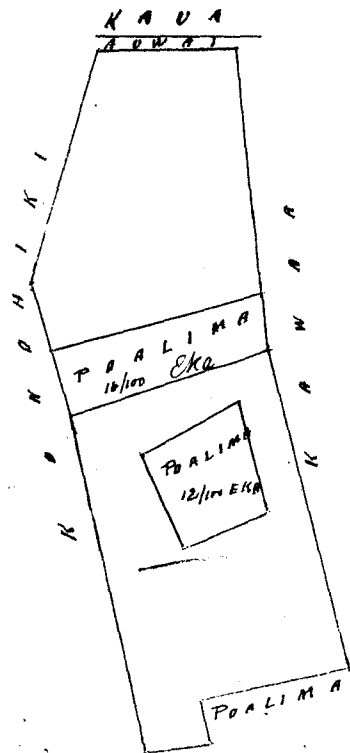
Poalima 1. 6 hoomaka ma ke kiki Aike. Akau o keia. Hema 84 Komohana 60 Kh. Hema
5 Komohana. 240 Kh. Akau 76 Aike 74 Kh. Akau 1 Aike 232 Kh. a hiki ma ka Pahu mua, a maloko
oia Poalima 16/100 Eka.

Poalima 2. 6 hoomaka ma ke kiki Akau o ka Poalima. Hema 57 1/2 Aike 55 Kh. a hiki
ma ke kiki Komohana o keia. Hema 25 1/2 Aike 120 Kh. Akau 65 Aike 109 Kh. Akau 20 1/2 Komoha-
hana 98 Kh. Hema 76 Komohana 120 Kh. a hiki ma ka Pahu mua, a maloko oia anapuni 12/100 Eka.

John T. Lower
Mea ana aina

Maaluku Iune 3: 1852.

1. 54
2. 28
1. 26



Uku Pau Loa \$ 5.00
W. L. Lee
G. M. Robertson
J. H. Smith
J. Kekaulahao

Honolulu Iulai 12: 1852.

Heleu 5327 & 3376 Takaku

Waihe Hawaii

Kh 3 In 1

Apana 1. Kula maheluhelu male mo. aole ana.
 Apana 2. Ili o Kainanua. Choomaka ke ana ma kekahi Komohana o keia i pili ana ka Luakini. Akau 63 1/2 Aike. 319 Kh. ma ka auwai. Akau 70 1/4 Aike. 405 Kh. ma ka Auwai. Hema 65 3/4 Aike. 104 Kh. Poalima. Hema 16 1/2 Aike. 60 Kh. Poalima Hema 68 1/4 Aike. 119 Kh. Poalima Akau 34 3/4 Aike. 69 Kh. Poalima. Hema 41 1/4 Aike. 225 Kh. ma ka Poalima Hema 46 Komohana. 889 Kh. ma ke Kula. Akau 36 1/4 Komohana. 725 Kh. ma ke alanui o Auwai, a hiki ma kahi i hoomaka i, a maloko oia Anapuni 3 Eka.

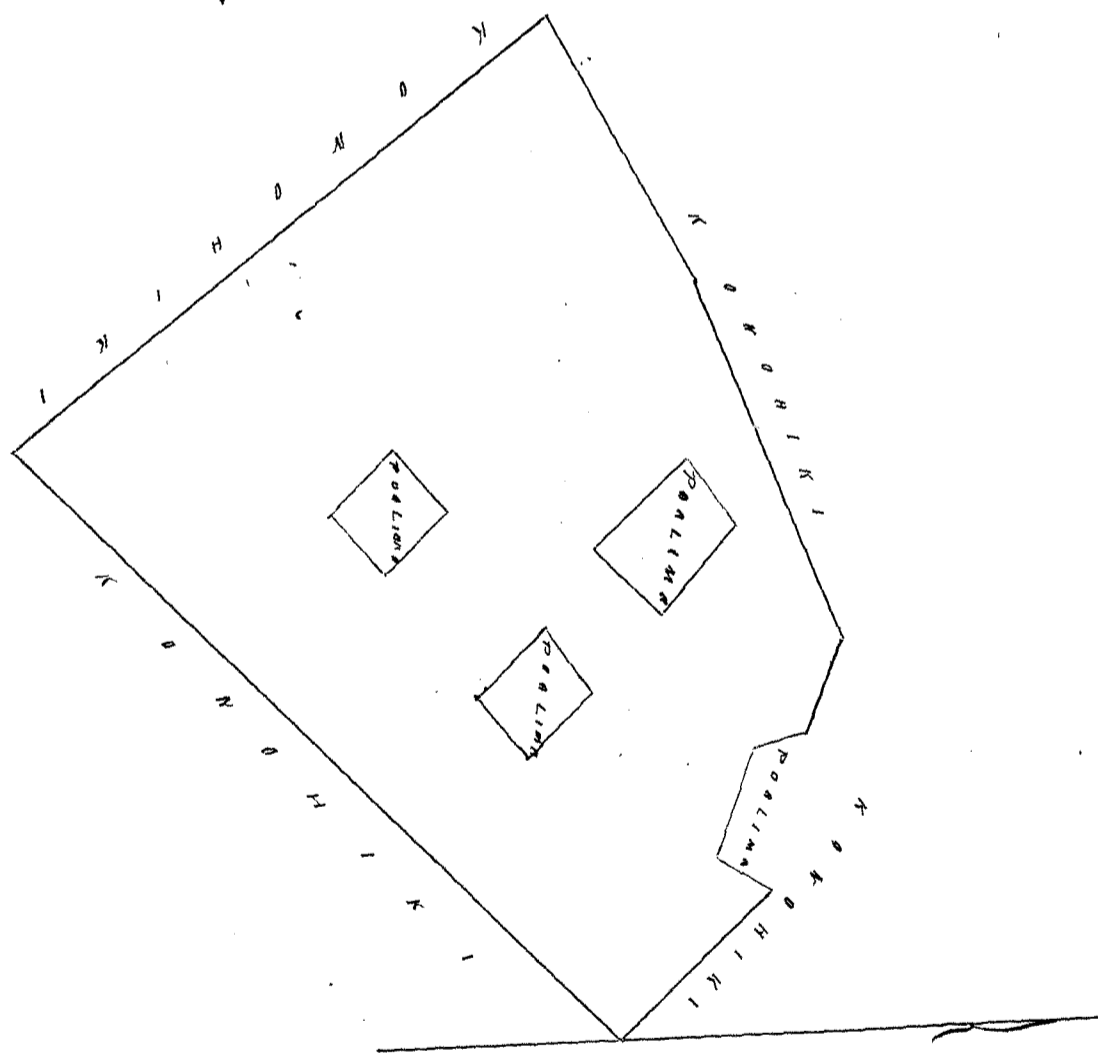
Poalima 1. Choomaka ke ana ma ke kahi Akau o keia Akau 49 1/2 Aike. 163 Kh. a hiki ma ke kahi o ke Kuleana keia Hema 54 Komohana. 55 Kh. Hema 40 3/4 Aike. 139 Kh. Akau 46 1/2 Aike. 98 Kh. Akau 44 3/4 Komohana. 126 Kh. a hiki ma kahi i hoomaka i a ma oia Poalima 12 1/10 Eka.

Poalima 2. Choomaka ke ana ma ke kahi Aike. o keia Kuleana. Hema 74 1/2 Komohana. 316 Kh. a hiki ma ke kahi Aike. o keia Poalima. Akau 41 Komohana. 93 Kh. Hema 57 1/2 Komohana. 89 Kh. Hema 42 1/2 Aike. 102 Kh. Akau 50 Aike. 85 Kh. a hiki ma ke kahi o keia Poalima, a maloko oia Poalima 8 1/10 Eka.

Poalima 3. Choomaka ke ana ma ke kahi Hema o ke Poalima 2 maluna Hema 54 Komohana. 166 Kh. a hiki ma ke kahi Aike. o keia. Hema 57 1/4 Komohana. 90 Kh. Akau 41 3/4 Komohana. 94 Kh. Akau 57 Aike. 88 Kh. Hema 42 3/4 Aike. 95 Kh. a hiki ma ke kahi o keia Poalima, a maloko oia Poalima 8 1/10 Eka.

Wailuku June 3; 1852.

John T. Gower
Ma Ana Aina



Uku Pau Loa H 6

W. L. Lee
 G. M. Robertson
 J. H. Smith
 J. Kekaulaha

Honolulu Lulai 12; 1852.

Kh 2 In 1

Apana 1 Ii Waiokeonaona, Choomaka ke ana ma ke kiki Komohana Hema o Kanchikila. Akau 74 1/4 Komohana, 153 Kh. kiki Biki, o kua. Hema 86 3/4 Komohana 58 Kh. Konohiki. Hema 21 Komohana, 153 Kh. Konohiki. Hema 51 Komohana, 175 Kh. Konohiki. Akau 38 Kom. 165 Kh. Auwai. Akau 66 Komohana, 174 Kh. Auwai; Akau 38 Biki, 173 Kh. Konohiki Akau 79 1/4 Kom. 85 Kh. Konohiki. Akau 5 3/4 Biki, 175 Kh. Papohaku. Akau 87 1/2 Biki, 60 Kh. Poalima Hema 10 1/2 Kom. 87 Kh. Poalima. Akau 87 1/2 Biki, 60 Kh. Poalima. Akau 10 1/2 Biki, 87 Kh. Poalima Akau 87 1/2 Biki, 294 Kh Kuanea. Hema 11 1/4 Biki 299 Kh Poalima a hiki ma ka Pahu mua, a maloko oia anapuni 179/100 Eka.

Poalima, Choomaka ke ana ma ke kiki Akau o kua Kuleana, Hema 60 Biki, 30 Kh. a hiki ma ke kiki Akau o kua Poalima. Hema 73 1/4 Komohana 263 Kh. Akau 73 1/4 Biki, 263 Kh. Akau 87 3/4 Komohana 67 Kh. Hema 87 3/4 Biki, 67 Kh. a hiki ma ka Pahu mua, a maloko oia Poalima 18/100 Eka.

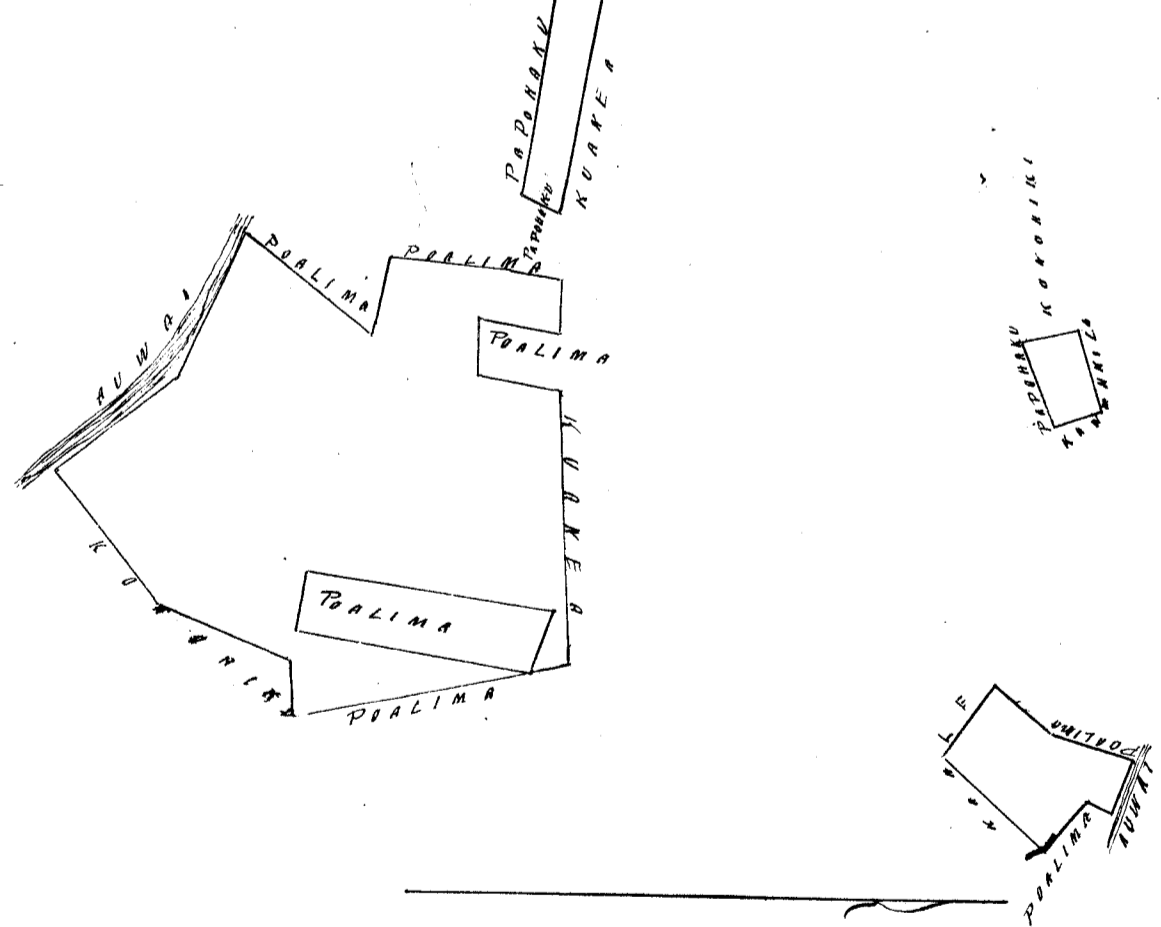
Apana 2 Ii Waiokeonaona Choomaka ke ana ma ke kiki Komohana o Papohaku. Akau 81 3/4 Biki, 214 Kh. Papohaku. Akau 19 3/4 Biki, 39 Kh. Papohaku. Akau 80 1/4 Komohana 232 Kh. Kuanea, Hema 6 3/4 Biki, 47 Kh. Poalima, a hiki ma ka Pahu mua, a maloko oia anapuni 70 Eka.

Apana 3. Ii Waiokeonaona Choomaka ke ana ma ke kiki Hema o Kanchikila Akau 68 Biki, 95 Kh. Papohaku. Akau 21 1/4 Komohana 57 Kh. Kanchikila, Hema 10 Komohana 92 Kh. Kanchikila, Hema 14 1/2 Biki, 61 Kh. Konohiki, a hiki ma ka Pahu mua, a maloko oia anapuni 1/20 Eka. (Eua 2)

Apana 4. Ii Puhooulu, Choomaka ke ana ma ke kiki Akau, o kua, i pili ana ma ka auwai. Hema 70 3/4 Biki, 60 Kh. Auwai. Hema 20 1/4 Komohana 32 Kh. Poalima. Hema 50 Biki, 71 Kh. Poalima. Hema 42 1/4 Komohana, 148 Kh. Kaale. Akau 56 3/4 Komohana 95 Kh. Kaale Akau 38 1/2 Biki, 83 Kh. Kaale. Akau 10 1/2 Biki 93 Kh. Poalima. a hiki ma ka Pahu mua, a maloko oia anapuni 1/100 Eka. (Survey)

Wailuku June 3; 1852.

John T. Cower
Ma Ana Aina



1.79
10
5
16
2.10
48 Poalima
1.92

Uku Pau Loa \$ 6.00
W. L. Lee
G. M. Robertson
J. H. Smith
J. Kekaulahao

Honolulu Julai 12; 1852.

Heleu 3481 Kehe

Waihu Maui

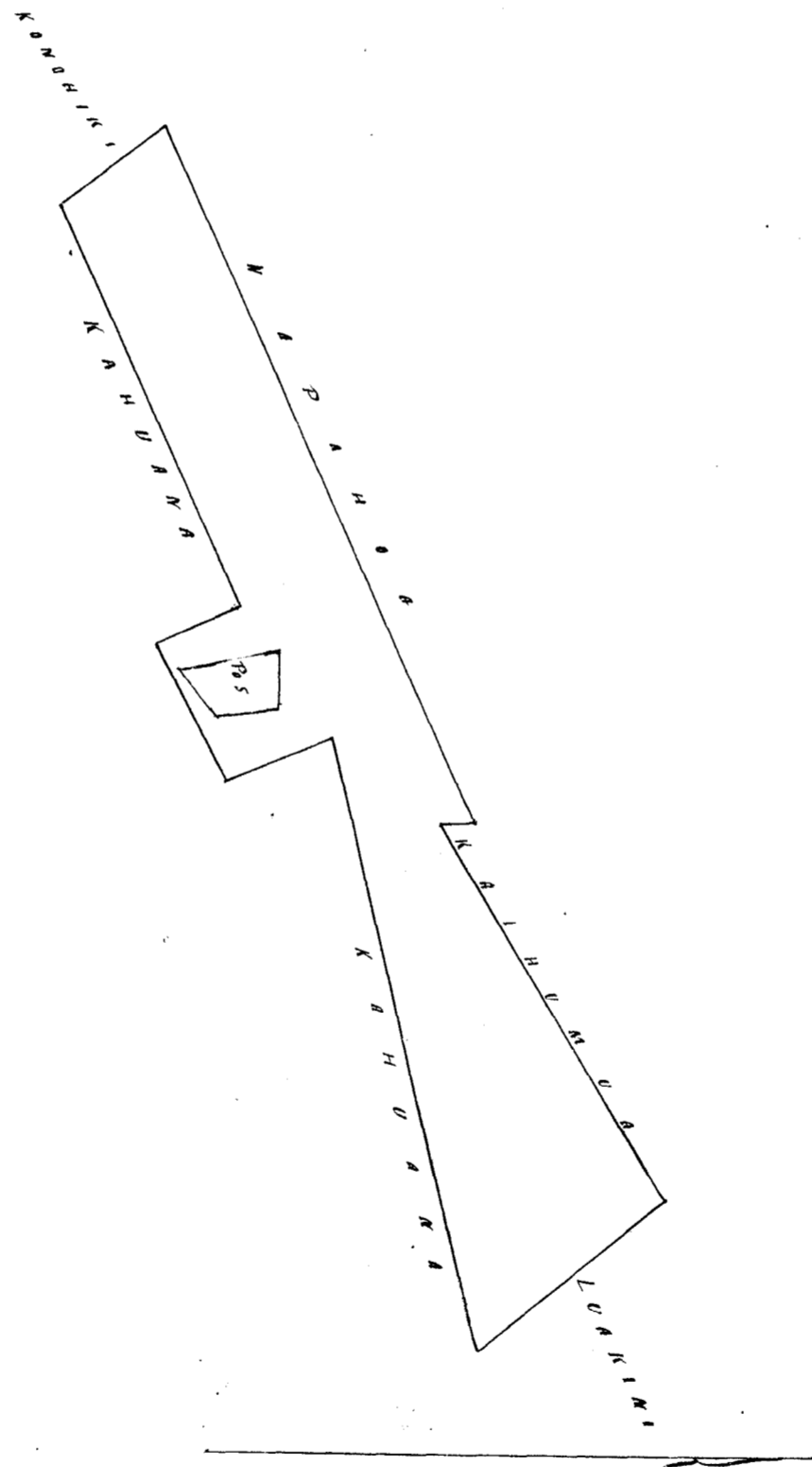
Kh 2 In 1

Apana 1, 2, & 3 Ii Palilicaha. Chomaka ke ana ma ke kiki Aema, o ka Luakini
 Akaun 35 Komohana 270 Kh. ma ka Luakini. Aema 62 1/4 Komohana 478 Kh. ke Kapaha
 Aema 2 1/2 Hike. 39 Kh. ma ke Kapaha. Aema 67 3/4 Komohana 538 Kh. ma ke Kapaha & Po-
 alima. Aema 35 1/4 Hike. 147 Kh. ma ke Kula. Akaun 66 1/4 Hike. 493 Kh. Kahuana. Aema 25 1/2
 Hike 1,00 Kh. Kahuana. Akaun 62 3/4 Hike 172 Kh. ma ke Kahuana. Akaun 24 Komohana.
 129 Kh ma ka Palima. Akaun 64 1/2 Hike. 130 Kh. ma ka Palima. Akaun 76 1/2 Hike. 579 Kh.
 ma ke Kahuana, a hiki ma ke kiki i hormakai, a malke oia anepuni 2 1/100 Eke.

Palima. Chomaka ke ana ma ke kiki Komohana o hia Kuleana. Akaun 47 Hike.
 35 Kh. a hiki ma ke kiki Aikina o hia Palima. Akaun 11 1/4 Komohana 115 Kh. Aikina pona
 67 Kh. Aema 6 Hike. 72 Kh. Aema 57 3/4 Komohana. 66 Kh. a hiki ma ke kiki ana, o keia
 a malke oia Palima 1/100 Eke.

John T. Lower
 Ma Ana Ana

Wailuku June 1: 1852.



Wku Pau Lee k. G. S.
 W. L. Lee
 G. M. Robertson
 J. H. Smith
 J. Kaulaha

Honolulu Julai 12: 1852.

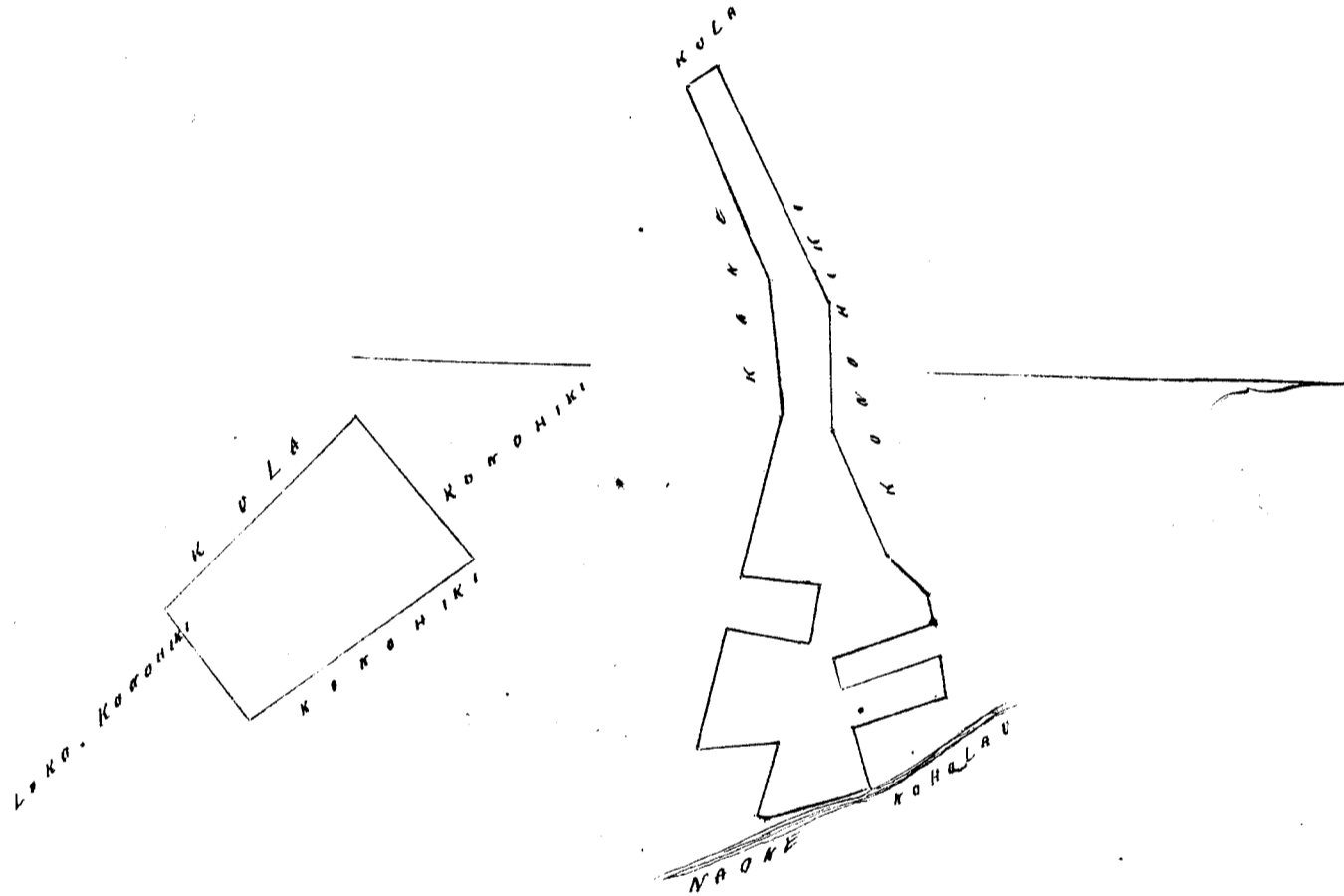
Kh 2 In 1

Ahana 1 Ili Waipukua. Choomaka ke ana ma ke kiki Komohana o Kane. Ak. 66 3/4 Hiki 216 Kh. Kane. Hema 57 1/2 Hiki. 166 Kh. Kane. Hema 78 Hiki. 174 Kh. Kane Ak. 9 Hiki 9 Kh. Poalima. Hema 78 Hiki 60 Kh. Poalima. Hema 10 Komohana 90 Kh. Poalima. Hema 78 Hiki. 132 Kh. Kane. Akau 5 Komohana 85 Kh. Poalima. Hema 79 1/2 Hiki 80 Kh. Poalima. Akau. 7 3/4 Hiki. 10 Kh. Naone. Akau 17 1/4 Komohana. 111 Kh. Nahalau. Hema 78 Komohana. 70 Kh. Poalima Ak. 21 3/4 Komohana 1.06 Kh. Poalima. Hema 78 Komohana. 38 Kh. Konohiki. Hema 16 1/4 Hiki. 1.08 Kh. Poalima Hema 77 Komohana. 35 Kh. Poalima. Akau 28 1/4 Komohana. 110 Kh. Poalima. Hema 78 Komohana 30 Kh. Konohiki. Hema 41 3/4 Komohana. 66 Kh. Konohiki. Hema 64 1/2 Komohana 141 Kh. Konohiki Hema 87 1/2 Komohana 137 Kh. Konohiki. Hema 78 Komohana 293 Kh. Konohiki. Hema 78 Komohana 57 Kh. Auwai, a hiki ma ka Pahu mua. a maloko oia anafuni 7/100 Eka.

Ahana 2. Ili Kapoho. Choomaka ke ana ma ke kiki Akau. i ka Paa Hale i Palea. Akau 51 3/4 Hiki. 149 Kh. Loko. Akau 38 Komohana. 297 Kh. Konohiki. Hema 49 Komohana. 194 Kh. Konohiki Hema 47 Hiki. 290 Kh. Kula. a hiki ma ka Pahu mua. a maloko oia anafuni 1/2 Eka.

John T. Lower
He ana ana

Mailed June 3, 1852.



Ulu Pau Loo \$ 5.00

W. L. Lee
G. M. Robertson
J. H. Smith
J. M. Kaulahao

Honolulu Tutai 12, 1852.

Kh 2 In 1

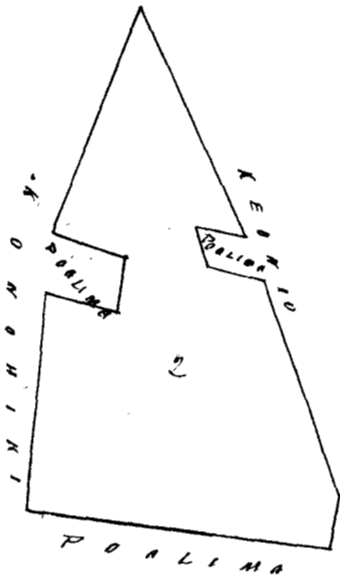
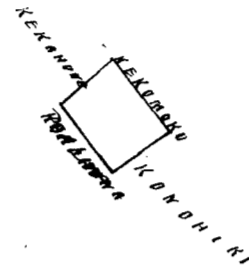
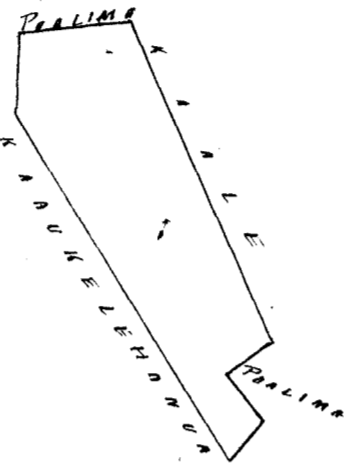
Ili Waipukua. Choomaka ke ana ma ke kiki Akau i ka aukelehona. Hema 57 3/4 Komohana. 436 Kh. Ka aukelehona. Hema 87 1/2 Komohana. 79 Kh. Ka aukelehona. Akau 7 Komohana. 128 Kh. Poalima. Akau 66 Hema 366 Kh. Hale. Hema 33 Hiki 55 Kh. Poalima Ak. 149 Hiki. 65 Kh. Poalima. Hema 45 H. 50 Kh. Auwai, a hiki ma ka Pahu mua. a maloko oia anafuni 52/100 Eka.

Makua 2. Choomaka ke ana ma ke kiki Komohana. Akau 65 1/2 Hiki. 270 Kh. Keoniu. Hema 17 1/2 Komohana. 56 Kh. Poalima. Akau 69 Hiki. 46 Kh. Poalima. Akau 17 1/2 Hiki. 58 Kh. Poalima. Akau 71 Hiki. 243. Keoniu. Hema 81 1/2 Hiki. 62 Kh. Poalima. Hema 8 Komohana. 325 Kh. Poalima. Akau 84 1/2 Komohana. 235 Kh. Konohiki. Akau 15 3/4 Hiki. 80 Kh. Poalima. Akau 84 1/2 Komohana. 58 Kh. Poalima Hema 15 3/4 Komohana 80 Kh. Poalima. Akau 73 Komohana 263 Kh. Konohiki. a hiki ma ka Pahu mua. a maloko oia anafuni 17/100 Eka.

Apana 2 Ili Makaaka. E hoomaka ke ana ma ke kiki Pih. Aka o Kekahuna. Aka 5 1/4 Komohana 78 Kh. Kekahuna. Aka 4 9 Pih. 96 Kh. Kekahuna. Aka 34 Pih. 76 Kh. Poalima. Aka 4 7 1/4 Komohana. 43 Kh. Poalima, a hiki ma ka paku maui, a maloko oia Anapuni 700 Eka.

Apana 3. Wauke ma ke Kuahini, aole ana.
Apana 4. Aole Makemake.

John T. Gower
mea ana aino



Uku Pau Loa # 5. v

G. M. Robertson
J. H. Smith
W. L. Lee
J. Kekaulahao

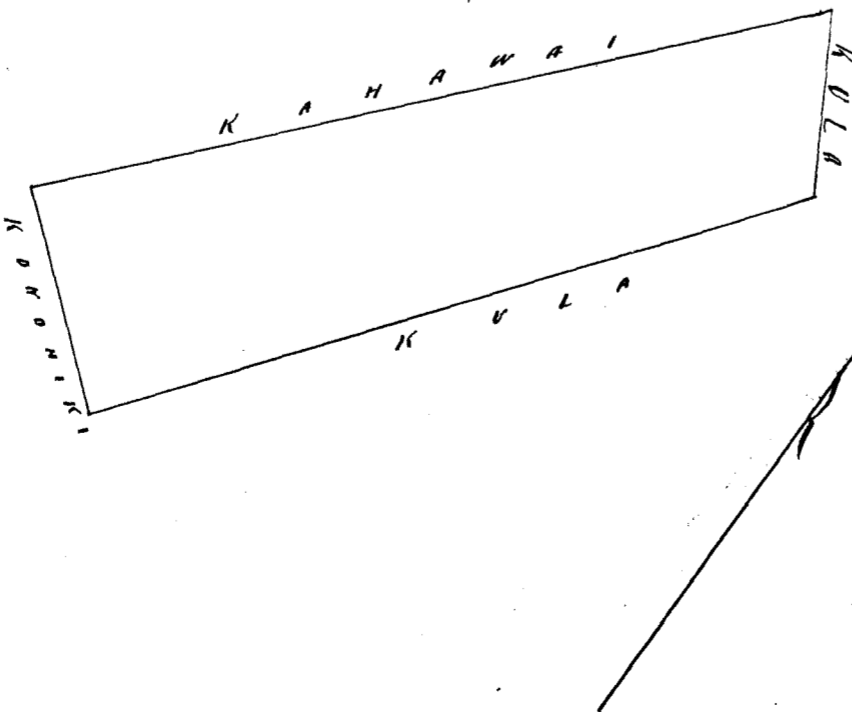
Honolulu Iulai 29, 1852.

Heleu 3285 Wadani

Wahiawa Kona Kauai

^{3 Kh. 15 in} Aina kato maloko o ka ili o Kaniniomalai Wahiawa Kona Kauai. E hoomaka ana ma ke Kahawai o Wahiawa, ma kahi Jokaaku, alaila. Aka 5 1/2 Hi 2 5/100 Kaul. e pili ana i ma Loi o Konohiki. Aka 3 7 Pih. 8 Kaul. e pili ana i ke Kula o Konohiki. Aka 3 1/2 Komohana 2 Kaul. e pili ana i ke Kula o Konohiki. Aka 4 1/2 Komohana 8 7/100 Kaul. e pili ana i ke Kahawai, e ili ana 1 Eka 3 Ruda 15 Peka.

W. H. Pease.



Uku Pau Loa \$6,000
W. L. Lee
G. M. Robertson
S. Kekaulahau
J. H. Smith

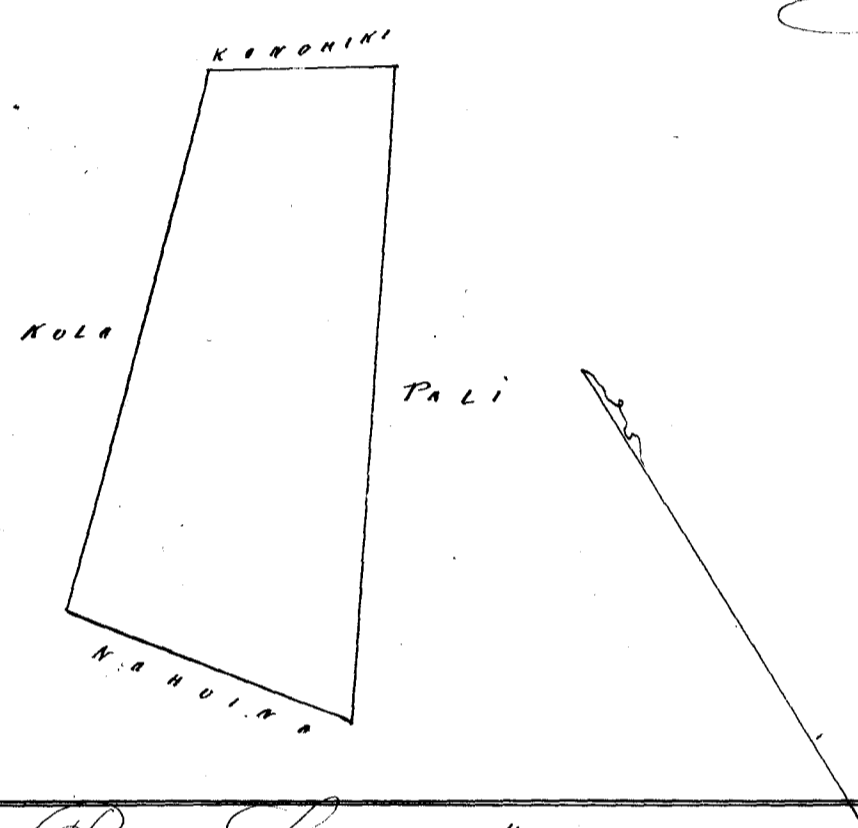
Honolulu Julai 29, 1852.

Helu 11,088 Kuu Wahiawa Kona Kauai

2 Kaul. 1 In.

Aina Kala me Kula, maloko o ka ili o Kukuiopio Wahiawa Kona Kauai. I hoo-maka ke ana ana ka pali, ma kahi Loi o Konoehiki, alaila, Akau 60 Komohana, 2 Kaul. o pili ana i na Loi o Konoehiki. Hema, 45 Komohana, 5 20/100 Kaul. o pili ana i ke Kula o Konoehiki. Hema 36 Hik. 3 20/100 Kaul. o pili ana i ke Kula o Konoehiki. Akau 35 Hik. 7 Kaul. o pili ana i ka pali, e ili ana 1 Eka 3 Ruda 16 Perka.

Kauai June 3, 1852.
W. H. Pease.



Uku Pau Loa \$6,000
W. L. Lee
G. M. Robertson
S. Kekaulahau
J. H. Smith

Honolulu Julai 29, 1852.

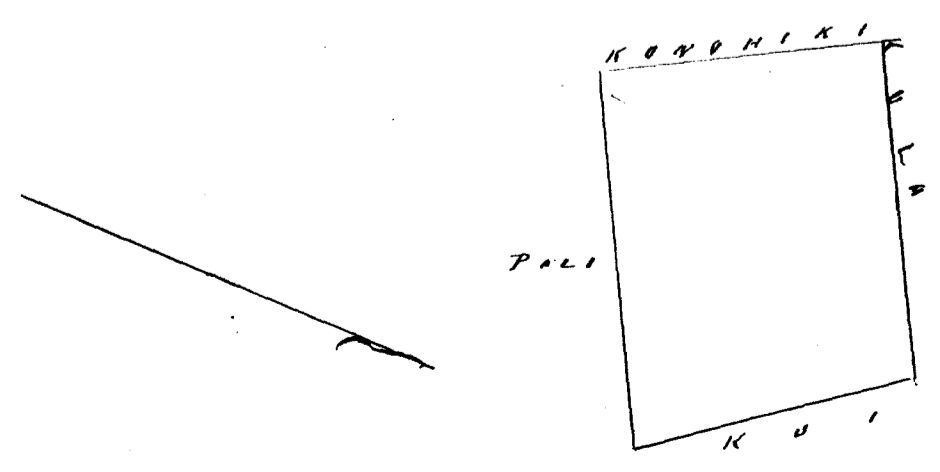
Helu 3356 Nahuina Wahiawa Kona Kauai

2 1/2 In.

Aina Kalamaloka o ka ili o Kukuiopio Wahiawa Kona Kauai. I hoo-maka ana ma ke kahi Hema Komohana o na Loi o Kuu, alaila, Akau, Ak 36 Komohana, 3 Kaul. o pili ana i na Loi o Kuu. Hema 62 Komohana, 3 57/100 Kaul. o pili ana i ke Kula o Konoehiki. Hema 28 Hik. 3 Kaul. o pili ana i na Loi o Konoehiki. Akau 62 Hik. 4 Kaul. o pili ana i ka Pali e ili ana 1 Eka - 15 Perka

Kauai June 3/52

W. H. Pease



Uku Pau Loa \$ 6.00
 W. L. Lee
 G. M. Robertson
 P. Kekaulahas
 J. H. Smith

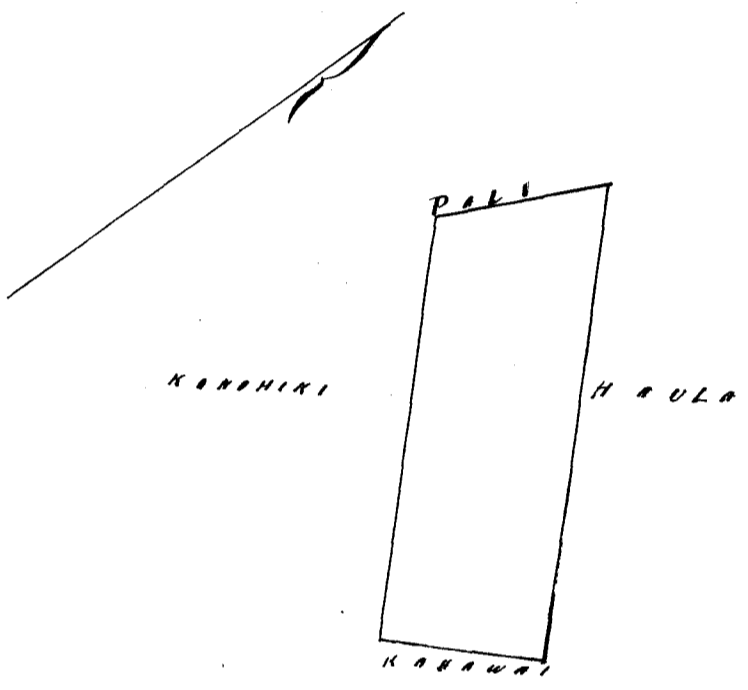
Honolulu Iulai 29, 1852.

Heleu 8256 Hohoia | Wahiawa Kona Kauai

2 Kaul. 1 En.

Aina Kalo maloko o ka ili o Malolomui Wahiawa Kona Kauai.
 E hoomaka ke ana ma ke kahawai o Wahiawa, ana ke kiki Nema Komohana, o na Loi
 o Kaula, alaila. Akau 47 Komohana, 5 Kaul., e pili ana i na Loi o Kaula. Nema 35° Kom.
 1st 1/2 Kaul., e pili ana i ka pali. Nema 47° Kik. 4th 1/2 Kaul., e pili ana i na Loi o Konehiki
 Akau 42° Kik. 1st 1/2 Kaul., e pili ana i ke kahawai o Wahiawa, e ili ana 3 Ruda 14 Perka.

Kauai June 3, 1852
 M. H. Pease.



Uku Pau Loa \$ 4.00
 W. L. Lee
 G. M. Robertson
 P. Kekaulahas
 J. H. Smith

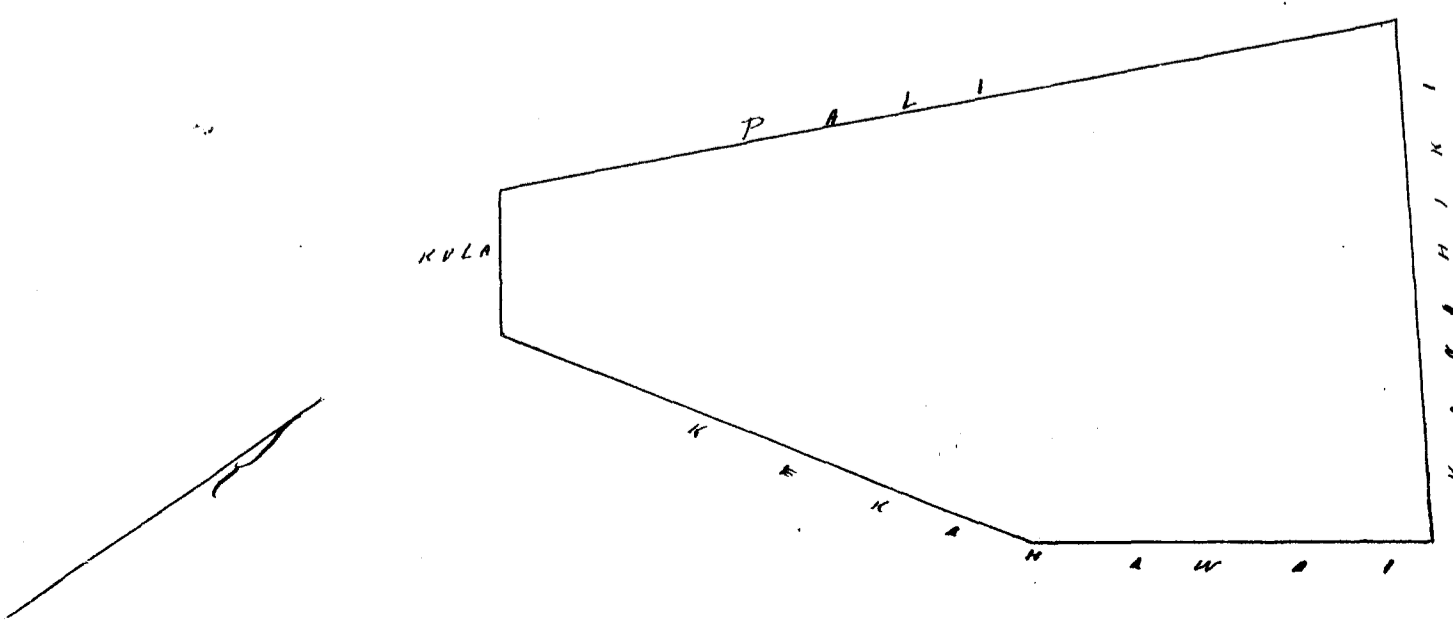
Honolulu Iulai 29, 1852.

Heleu 6557 Pohakahi | Wahiawa Kona Kauai

2 Kaul. 1 En.

Aina Kalo maloko o ka ili o Kamohila makai, Wahiawa Kona Kauai
 E hoomaka ana ma ke kahawai o Wahiawa ma kahi pohaku, alaila aku.
 Ak. 55° Kom. 1st 1/2 Kaul., e pili ana i ke Kula o Konehiki. Ak. 22° Kik. 9th 1/2 Kaul.
 e pili ana i ka Pali Nema 60° Kik. 5th 1/2 Kaul., e pili ana i na Loi o Konehiki
 Nema 33° Kom. 4th 1/2 Kaul., e pili ana i ke Kahawai. Nema 55° Kom. 6 Kaul., e pili ana
 i ke Kahawai, e ili ana 3 Eka 3 Ruda 20 Perka.

Kauai June 3, 1852.
 M. H. Pease.



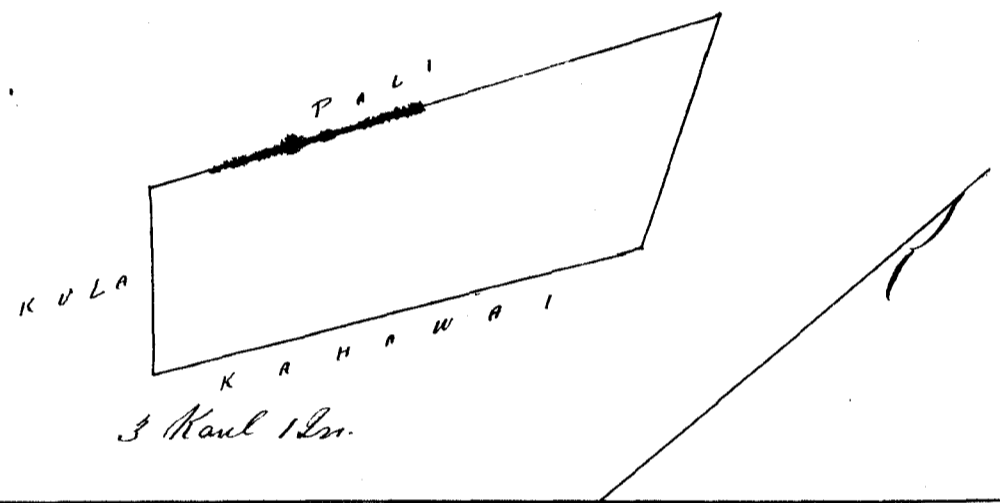
Uku Pau Loa \$ 8.00
W. L. Lee
G. M. Robertson
J. Kekaulahao
J. H. Smith

Honolulu Iulai 29; 1852.

Heleu 10,946 Wailele / Wahiawa Kona Kauai

Aina Kalo maloko o ka ili o Kaluhi, Wahiawa Kona Kauai
E hoomaka ana ma ke Kahawai o Mahiawa kahi pohaku, alaila aku. Nema 29^o Ko.
8 Kaul. o pili ana i ke Kahawai. Aka 5^o Kom. 3 Kaul. o pili ana i ke Kula
o Konohiki. Ak. 23^o Hika. 9^o Kaul. e pili ana i ke pali pohaku Nema 30^o Bik.
4 Kaul. o pili ana i ke Kula, e ili ana 3 Eka 3 Kuda 10 Perka.

Kauai June 3; 1852.
W. H. Pease.



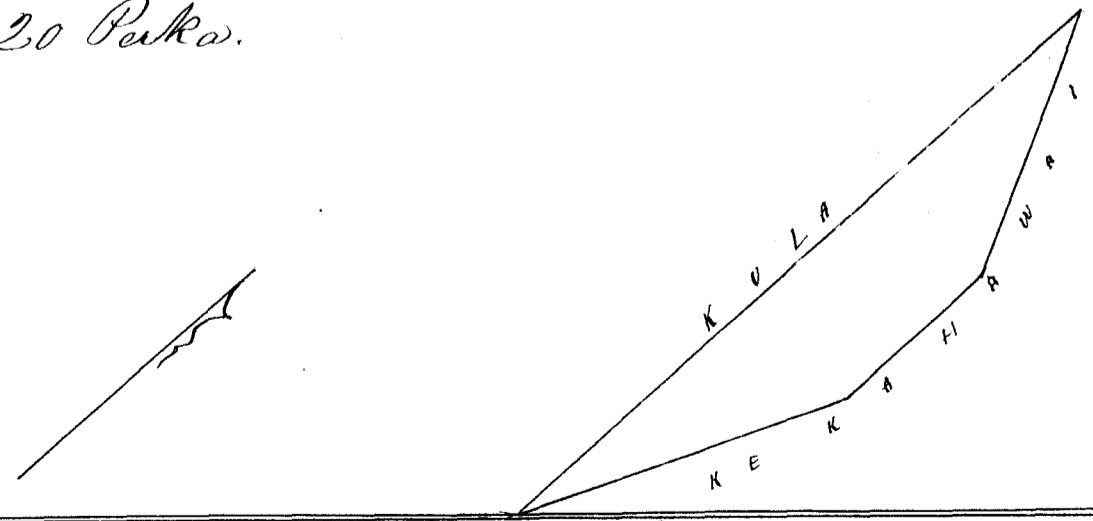
Uku Pau Loa \$ 7.00
W. L. Lee
G. M. Robertson
J. Kekaulahao
J. H. Smith

Honolulu Iulai 29; 1852.

Heleu 3593 Kanubaka / Wahiawa Kona Kauai

Aina Kalo maloko o ka ili o Maloloni Wahiawa Kona Kauai.
E hoomaka ana ma ke Kahawai o Wahiawa ana ke kapa Kom. ma kahi po-
haku, alaila. Nema 3^o Bik. 8 Kaul. o pili ana i ke Kula o Konohiki Ak. 18^o Hika 3^o Kom
Kaul. e pili ana i ke Kahawai o Wahiawa. Ak. 3^o Kom. 2 Kaul. o pili ana i ke Ka-
hawai o Wahiawa. Ak. 30^o Kom. 3 Kaul. o pili ana i ke Kahawai o Wahiawa. e ili ana
2 Rud w. 20 Perka.

Kauai June 5/52
W. H. Pease



Uku Pau Loa \$ 3.00
W. L. Lee
G. M. Robertson
J. Kekaulahao
J. H. Smith

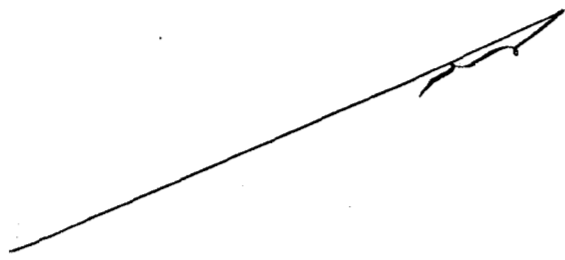
Honolulu July 29; 1852.

Heleu 3323 Papohaku Wahiawa Kona Kawai

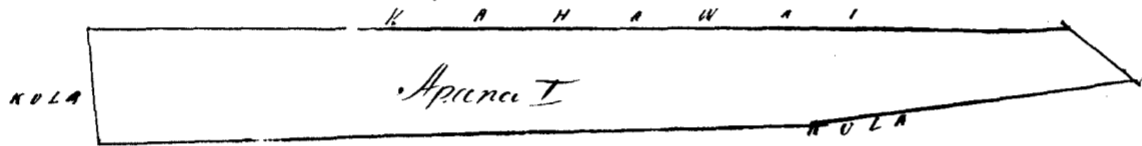
Ap. 1. Aina Kalo maloko o ka ili o Nana Wahiawa Kona Kawai
E hoomaka ana ma ke kahawai o Mahiawa hokoke i ke Alarui Awapuni ma kahi
pohaku. Hem. 28 Kom. 3⁵⁷/₁₀₀ Kaul. e pili ana i ke Kula o Konohiki Hem. 25 Kom. 7⁵⁹/₁₀₀
Kaul. e pili ana i ke Kula o Konohiki. Ak. 70 Kom. 1²⁹/₁₀₀ Kaul. e pili ana i ke Mula
o Konohiki. Akau 22⁰ Hike. 10⁴⁰/₁₀₀ Kaul. e pili ana i ke Kahawai o Mahiawa.
Akau 60⁰ Hike. 1 Kaul. e pili ana i ke Kahawai o Mahiawa e ili ana 1 Eka.

Kawai June 3 1852

W. H. Pease.



Nana aia 475. U. G. aeward Boks.



Uku Pau Loa \$ 3,00

- W. L. Lee
- G. M. Robertson
- J. H. Baulahao
- J. H. Smith

Honolulu Iulai 29; 1852.

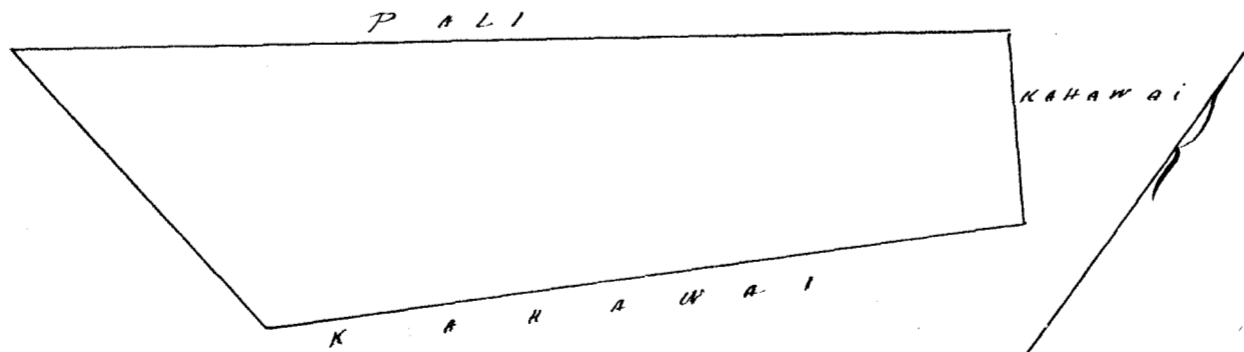
Heleu 10, 273 Meheula Wahiawa Kona Kawai

3 Kaul 12⁰

Aina Kalo me Kula, maloko o ka ili o Kupaikei Wahiawa Kona Kawai
E hoomaka ana ma kahawai o Mahiawa ma ke Kapa Komohana. ma kahi
pohaku alaila Hem. 45 Kom. 13 Kaul. e pili ana i ke Kahawai. Ak. 80 Kom. 6 Kaul.
e pili ana i ke Kahawai. Ak. 52. Hike. 15²⁹/₁₀₀ Kaul. e pili ana i ka pili Hem. 40
Hike. 3 Kaul. e pili ana i ke Kahawai e ili ana 5 Eka 2 Ruda 15 Perkas

Kawai June 3 1852

W. H. Pease



Uku Pau Loa \$ 8,00

- W. L. Lee
- G. M. Robertson
- J. H. Smith

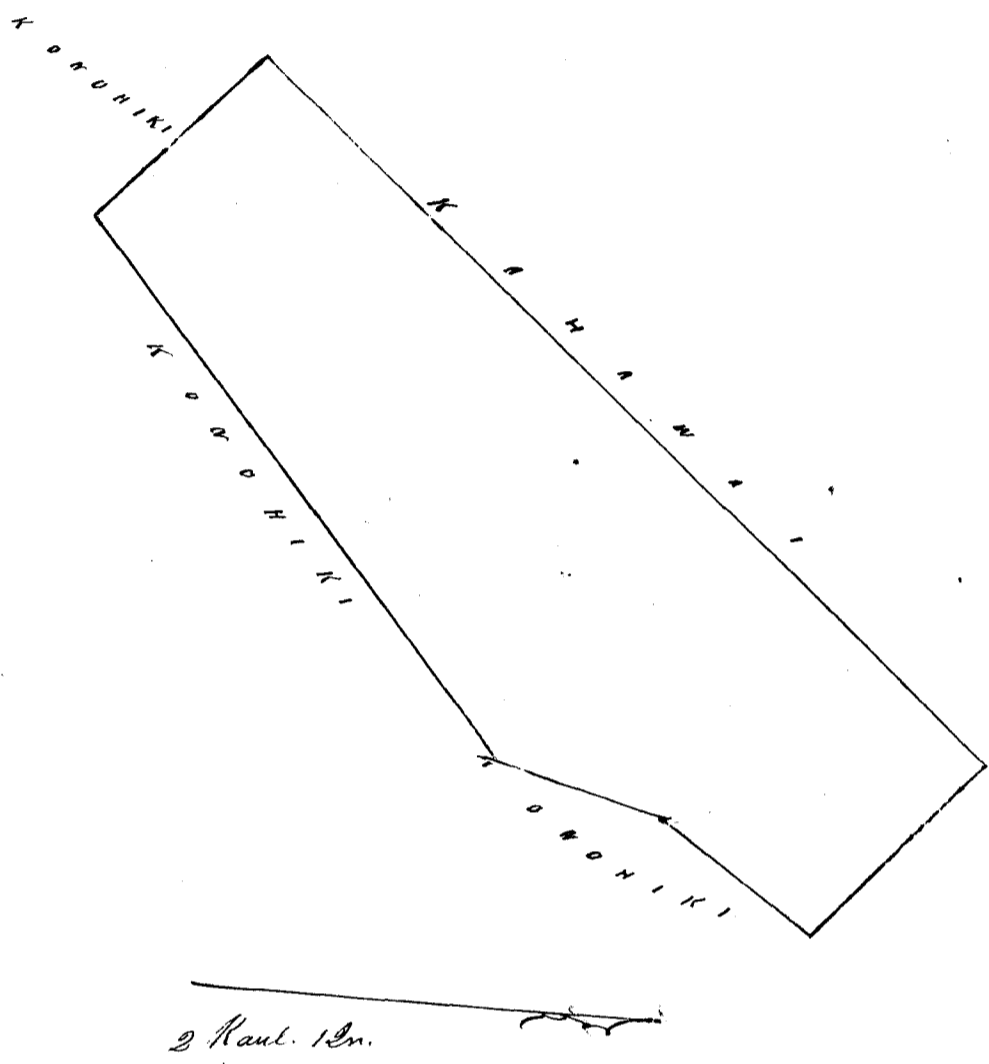
Honolulu Iulai 29; 1852.

Heleu 8010 Aiakala Wahiawa Kona Kauai

Aina Kalo me Kula maloko o ka ili o Raniniomalai Wahiawa Kona Kauai

Hoormaha ana ma ke Kahawai o Wahiawa ma kahi pohaku, utaila aku. Hem. 47' Hik. 2' 900 kaul. e pili ana i na Loi o Konoehiki. Hem. 34' Konoehana 2' Kaul. e pili ana i ke Kula o Konoehiki. Hem. 15' Kom. 2' Kaul. e pili ana i ke Kula o Konoehiki. Hem. 50' Ko. 7' Kaul. e pili ana i ke Kula o Konoehiki. Ak. 46' Kom. 2' 500 kaul. e pili ana i na Loi o Konoehiki. Ak. 40' Hik. 10' 1000 kaul. e pili ana i ke Kahawai o Wahiawa e ili ana 3' 6' ko. 10' Perka.

Kauai June 3, 1852. W. H. Pease.



Whe pau Loa H. S. Co
W. L. Lee
G. M. Robertson
S. Kikaulaha
J. H. Smith

Honolulu Iulai 29, 1852.


Heleu 51146 - Yawaalau Wahiawa Kona Kauai

Apana 1. Aina Kalo. me Kula maloko o ka ili o Puakakala, Wahiawa Kona Kauai
Hoormaha ana ma ke Kahawai o Wahiawa ma kahi pohaku, utaila aku. He. 50' Hik. 1' Kaul. e pili ana i ke Kula o Konoehiki. Hem. 25' Kom. 1' 300 kaul. e pili ana i ke Kula o Konoehiki. Ak. 55' Kom. 85' Paubun. e pili ana i na Loi o Puahiki. Hem. 32' Kom. 2' Kaul. e pili ana i na Loi o Puahiki. Ak. 32' Kom. 2' Kaul. e pili ana i na Loi o Puahiki. Hem. 79' Ko. 3' Kaul. e pili ana i na Loi o Puahiki. Ak. 60' Kom. 1' Kaul. e pili ana i na Loi o Puahiki. Ak. 62' Hik. 3' 750 kaul. e pili ana i ke Kahawai. Ak. 88' Hik. 3' 450 kaul. e pili ana i ke Kahawai.

Kauai June 3, 1852. W. H. Pease.

Puakakala 3' 6' P
"Kona" R. P.
1' 2' 10
4' 3' 2

Kawia awa 459. 7. 9. award. B.



Uku Pau Loa \$6.00
W. L. Lee
G. M. Robertson
J. Kekaulahao
J. H. Smith


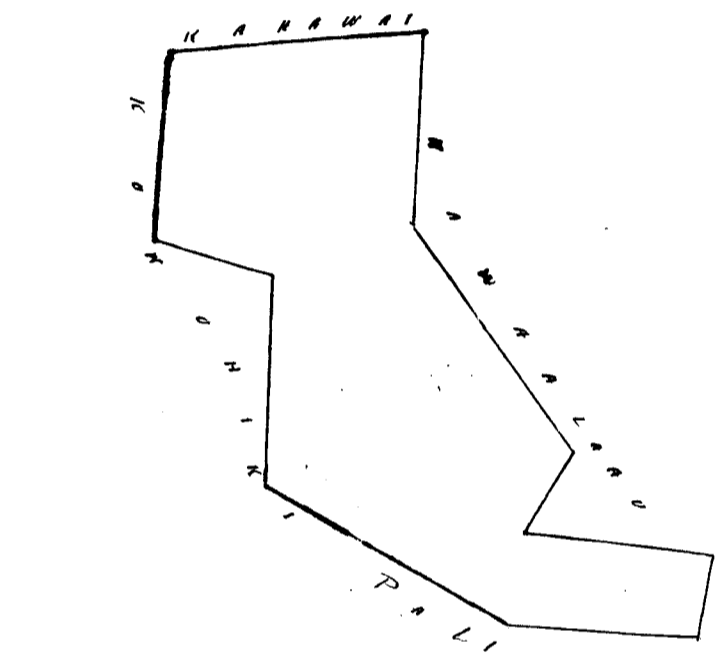
Honolulu Iulai 29, 1852.

Heleu 5350. Puahiki | Wahiawa Kona Kauai

Aina kate me Kula, maloko o ka ili o Puumakapala Wahiawa Kona Kauai e hoomaka ana ma ka pali ana ke kiki Hem. Bik. o ka aina o Nawaalau, alaila Hem. 55° Bik. 85 paku. e pili ana i ma Loi o Nawaalau. Hem. 27° Kom. 3 kaul. e pili ana i ka pali. Hem. 53° Kom. 3 kaul. e pili ana i ka pali. Ak. 63° Kom. 2 2/3 kaul. e pili ana i ma Loi o Konoehiki. Hem. 40° Kom. 1 3/4 kaul. e pili ana i ma Loi o Konoehiki Ak. 60° Kom. 2 kaul. e pili ana i ma Loi o Konoehiki. Ak. 20° Bik. 3 1/2 kaul. e pili ana i ke Kahawai. Hem. 60° Bik. 2 kaul. e pili ana i ma Loi o Nawaalau. Ak. 79° Kom. Bik. 3 kaul. e pili ana i ma Loi o Nawaalau. Hem. 32° Bik. 1 kaul. e pili ana i ma Loi o Nawaalau. Ak. 32° Bik. 2 kaul. e pili ana i ma Loi o Nawaalau e ili ana 1 Eka 2 Ruda. 10 Perka.

Kauai June 3, 1852
W. M. Pease

2 Kaul 12 1/2



Uku Pau Loa \$6.00
W. L. Lee
G. M. Robertson
J. Kekaulahao
J. H. Smith

Honolulu Iulai 29, 1852.

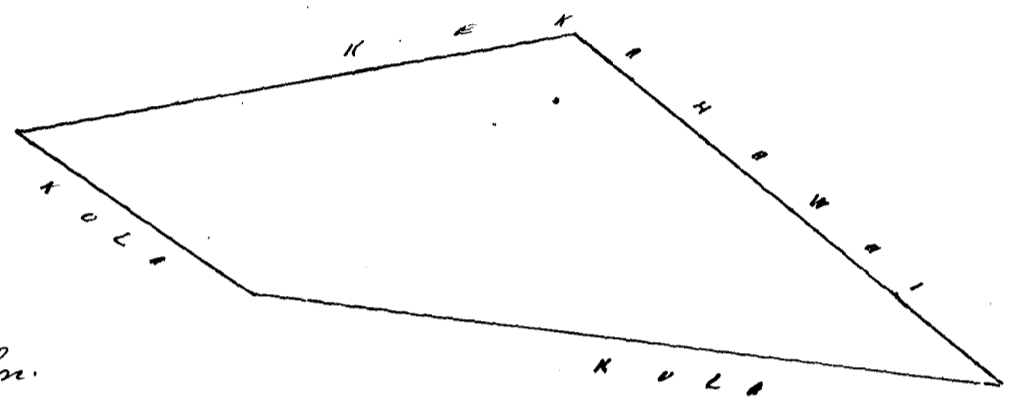
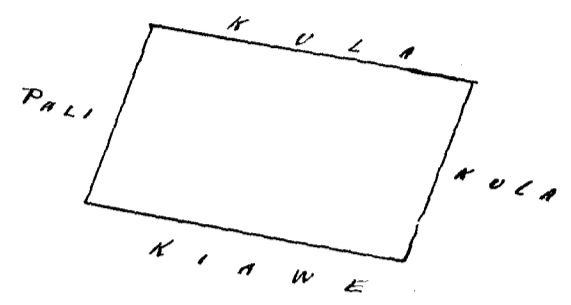
Heleu 3215. Oia Naha | Wahiawa Kona Kauai

1 Aina kate me Kula, maloko o ka ili o Maloliki Wahiawa Kona Kauai e hoomaka ana ma ke Kahawai o Wahiawa, ma kahi pohaku. alaila aku, Ak. 15° Bik. 3 kaul. e pili ana i ka pali ana Kula. Ak. 11° Kom. 8 kaul. e pili ana i ke Kula o Konoehiki. Hem. 20° Kom. 3 5/8 kaul. e pili ana i ke Kahawai o Wahiawa. Hem. 28° Bik. 6 kaul. e pili ana i ke Kahawai o Wahiawa e ili ana 1 Eka 3 Ruda.

2 Pahale. me Kula. e hoomaka ana ma kahi pohaku ma ke kiki Hem. Komohana o Pahale o Kiawa Akau 8° Komohana 3 5/8 kaul. e pili

ana i ka Pahala o Kiamo. Ak. 88 Komohana 2 Kaul. e fili ana i ke Kula
 Konoehiki. Hem. 8° Hik. 3 50/100 Kaul. e fili ana i ka pali Hem. 88 Hik. 2 Kaul. e
 fili ana i ke Kula. e ili ana 2 Kula 30 Perka.

Kauai June 3 / 52
 W. H. Pease



2 Kaul. 1 En.

Uku Pau Loa \$ 6.00
 W. L. Lee
 G. M. Robertson
 J. Kaulahao
 J. H. Smith

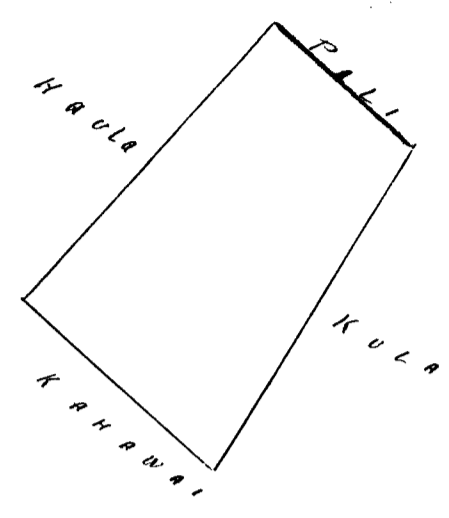
Honolulu Tulai 27, 1852.

Hele 3413 Poahi Mahiawa Kona Kauai

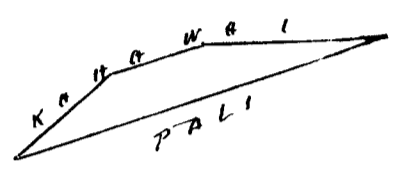
1. Aina Kalo malako o ka ili o Malolouie, Wahiawa Kona Kauai
 e hoomaka ana ma ke Kahawai o Wahiawa ma kahi pohaku, alaila aku
 Ak. 68 Ho. 4 Kaul. e fili ana i ke Kula o Konoehiki. He. 40 Ho. 1 50/100 Kaul. e fili ana
 i ke Kula o Konoehiki. He. 47 Hi. 4 Kaul. e fili ana i wa Loi o Kaula. A. 39 Hi.
 2 13/100 Kaul. e fili ana i ke Kahawai o Wahiawa, e ili ana 3 Kula 32 Perka.

Kauai June 3 / 52.
 W. H. Pease.

2. Aina Kalo. E hoomaka ana ma ke Kahawai o Wahiawa ma kahi pohaku, alaila
 He. 20 Hi. 4 20/100 Kaul. e fili ana i ka pali me Kula, A. 42 Ho. 1 20/100 Kaul. e fili ana i
 ke Kahawai o Wahiawa. Ak. 20 Kom. 1 Kaul. e fili ana i ke Kahawai o Wahiawa
 Ak. 5 Ho. 2 Kaul. e fili ana i ke Kahawai o Wahiawa, e ili ana 22 Perka.



2 Kaul 12 1/2



Uku Pau Loa \$5,000

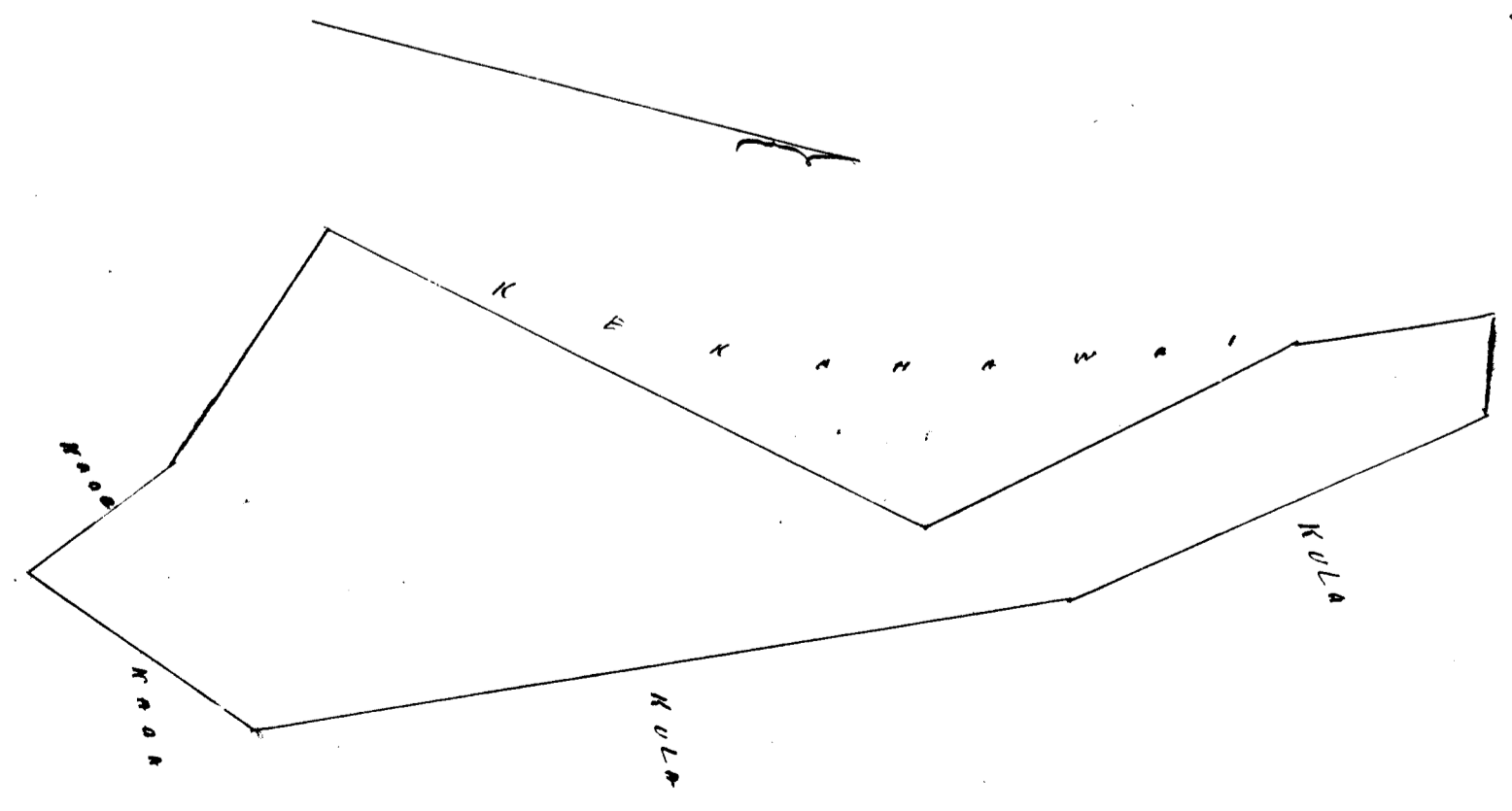
W. L. Lee
G. M. Robertson
J. Hikan'ahao
J. H. Smith

Honolulu Iulai 29, 1852.

Heleu 10, 686. J. Paale. Wahiawa Kona Kauai

Aina Kato ana Kula maloko o ka ili o Nupia Wahiawa Kona Kauai
E hoomaka ana ma kahi pohaku ma ke Kahawai o Wahiawa, ma ke Ka-
pa, Kei. Ak. 80 Hiki, 1 Kaul. e pili ana i ke Kula o Konoehiki. Hem. 35° Hiki, 5 Kaul
e pili ana i ke Kula o Konoehiki. Hem. 23° Hiki 9 Kaul. e pili ana i ke Kula o
Konoehiki. He 20° Ho. 3 Kaul. e pili ana i ke Kula o Konoehiki. Ak. 57° Ho. 2 Kaul
e pili ana i ke Kula o Konoehiki. He 10° Ho. 2 Kaul. e pili ana i ke Kula o Konoehiki. Ak. 30° Ho.
3 Kaul. e pili ana i ke Kula o Konoehiki. Ak. 12° Hiki 7 Kaul. e pili ana i
ke Kahawai o Wahiawa. Ak. 40° Ho. 4 5/10 Kaul. e pili ana i ke Kahawai o Wahi-
awa. Ak. 22° Ho. 2 2/10 Kaul. e pili ana i ke Kahawai o Wahiawa, e ili ana
3 Eka, 3 Ruda 10 Perka.

Kauai June 3 1852
W. H. Pease.



Uku Pau Loa \$8.00

W. L. Lee
G. M. Robertson
J. Kekaulahao
J. H. Smith

Honolulu Julai Augt 24; 1852.

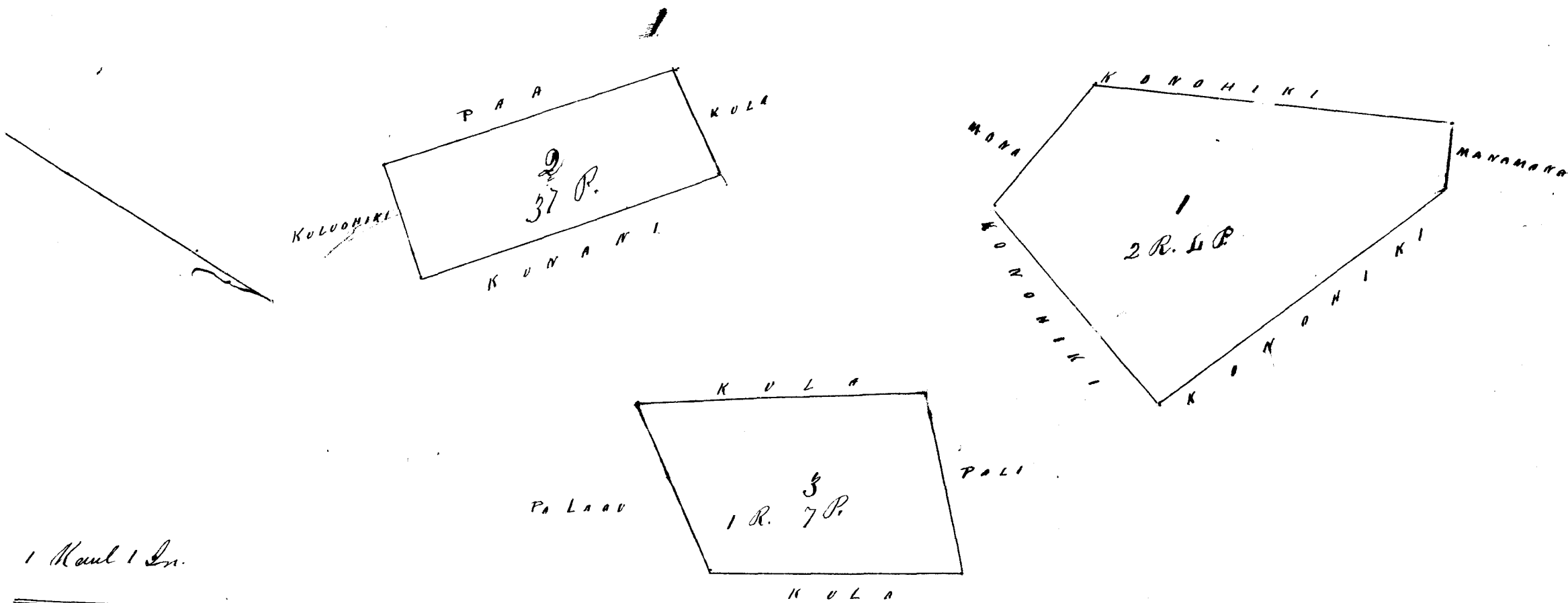
Helu 3411 Paupau Anahola Kauai

1 Elua Loi maloko o ka ili o Hoopa ka Inoa. Choomaka ana ma na Loi o Mona me ke Konoohiki, ataito Ak. 25° Ko. 2⁸²/₁₀₀ Kaul. e pili ana i na Loi o Konoohiki. A 65° Hi 52 paku. e pili ana i na Loi o Manamana. He 68° Hi 2⁸⁹/₁₀₀ Kaul. e pili ana i na Loi o Konoohiki. He 16° Ko. 2 Kaul. e pili ana i na Loi o Konoohiki. Ak. 82° Ko. 1³⁰/₁₀₀ Kaul. e pili ana i na Loi o Mona, e ili ana 2 Ruda, 4 Perka.

2 Akahi Loi. Kanakinani ka inoa. Choomaka ana ma kahi palau ma ke kahi Ak. Hi o na Loi o Paa, ataito aku. Hem. 50° Hi 2³⁸/₁₀₀ Kaul. e pili ana i na Loi o Paa. Ak. 46° 1 Kaul. e pili ana Kuluhiki ka inoa. Ak. 45° Ko. 2⁵⁰/₁₀₀ Kaul. e pili ana i na Loi o Kunaani. He 31° Ko. 90 paku. e pili ana i ke Kula. e ili ana 37 Perka.

3 Pahala. Choomaka ana ma kekahi palau kokoke i ke ala nui Ak. 32° Ko. 2 Kaul. e pili ana i ke Kula. Hem. 46° Ko. 1⁴⁰/₁₀₀ Kaul. e pili ana i ke Kula me Pali He 33° Hi 2³⁴/₁₀₀ Kaul. e pili ana i ke Kula. Ak. 35° Hi. 1⁴⁵/₁₀₀ Kaul. e pili ana i ke Kula, e ili ana 1 Ruda 7 Perka.

Kauai Sept 1, 1857
W. M. Pease.



Uku Pau Loa \$5.00

W. L. Lee
G. M. Robertson
J. Kekaulahao
J. H. Smith

Honolulu Augt 24; 1852.

Heleu 3507 Kaulaiki

Ripu Kawai

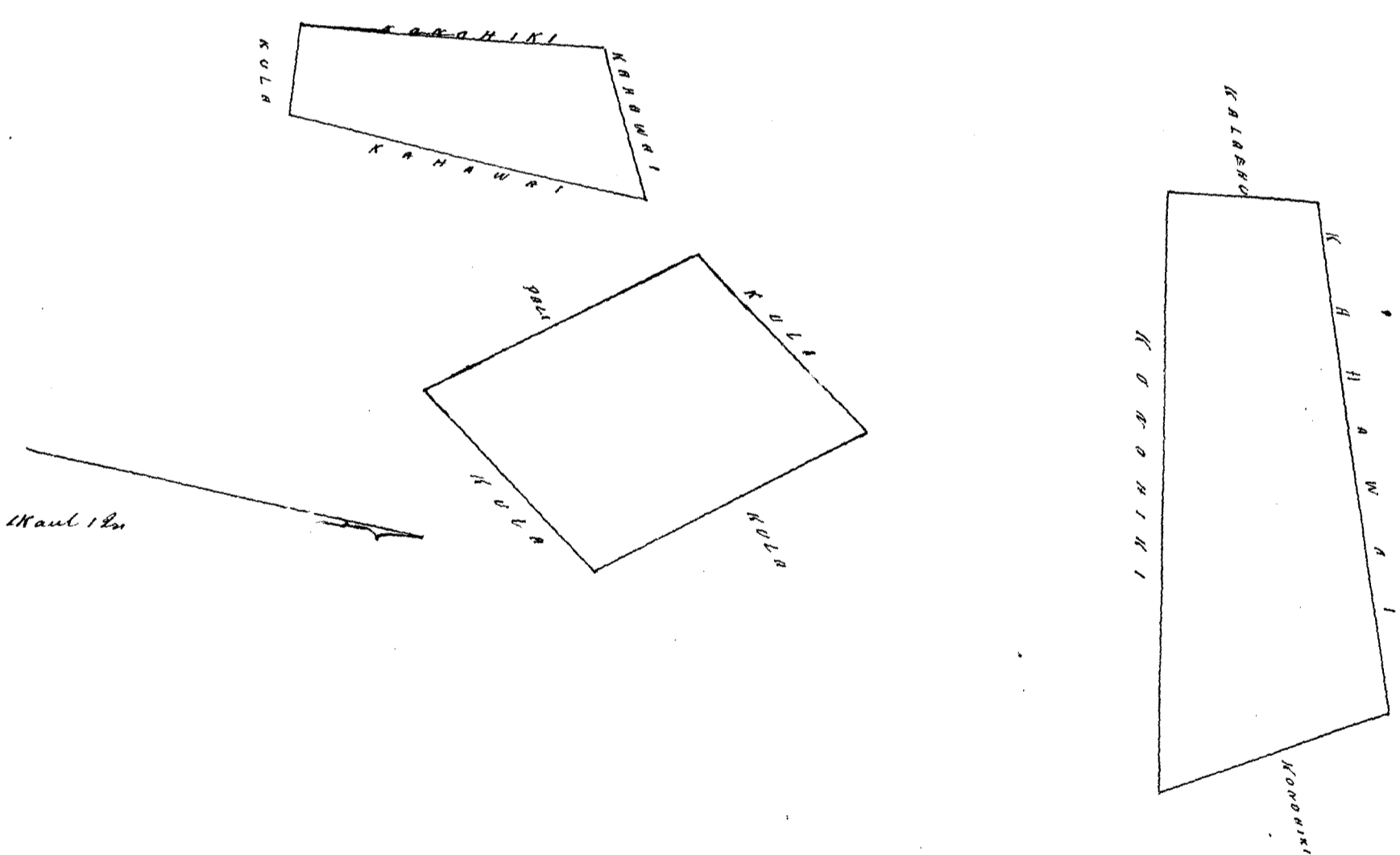
1 Aina Kalo maikai o ke ili o Hoconomee Ripu Kawai
 I hoomaka ana ma kahi laau Kuu. ma ke kapa Ak. o ke Kahawai o Kulia, alaila aku
 He. 6° Hei 2. Kaul. e pili ana i ma Loi o Konohiki. Ak. 85° Hei 60 pauna. e pili ana i ke Kula
 o Konohiki. Ak. 1° Hei 2. 4/100 Kaul. e pili ana i ke Kahawai o Mahowai. Kem. 62° Kom.
 e pili ana i ke Kahawai o Kulia, e ili ana 28 Perka.

2 Aina Kalo. I hoomaka ana ma ke Kahawai o Kulia, ma ke kahi A. He
 o ma Loi o Kalachu. He. 5° Hei 1 Kaul. e pili ana i ma Loi o Kalachu. Ak. 77° Hei.
 3 1/100 Kaul. e pili ana i ma Loi o Konohiki. Ak. 30° Kom. 1 60/100 Kaul. e pili ana
 i ma Loi o Konohiki. Kem. 70° Kom. 3 3/100 Kaul. e pili ana i ke Kahawai o Kulia
 e ili ana 1 Ruda 34 Perka.

3 Pahale. I hoomaka ana ma ke Kula o Konohiki, ma kahi pahu laau
 alaila aku. Ak. 38° Kom. 2 Kaul. e pili ana i ke Kula o Konohiki. Kem. 35° Kom.
 1 60/100 Kaul. e pili ana i ma Loi o Konohiki. Kem. 35° Hei 2 Kaul. e pili ana i ke
 pali. Ak. 35° Hei 1 60/100 Kaul. e pili ana i ka pali, e ili ana 1 Ruda 5 Perka.

Kawai Janry. 20/52.

W. H. Pease.



Uku. Pau Loa \$ 5.00

- W. L. Lee
- G. M. Robertson
- S. Kakaualaha
- S. H. Smith

Honolulu Augt 24, 1852.

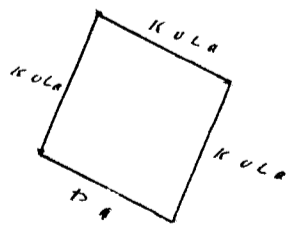
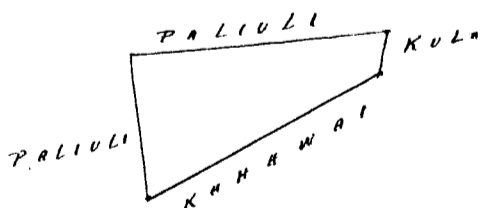

1 Aina Kalo maloko o ka ili o Paemani Kipu Kauai. E hoomaka ana ma ke Kahawai o Kulia, ma ka aina Kalo o Paliuli, alaila aku. He. 68° Kom. 1⁶⁰/₁₀₀ Kaul. e pili ana i na Loi o Paliuli. Ak. 18° Kom. 2⁸⁹/₁₀₀ Kaul. e pili ana i na Loi o Paliuli. Ak. 88° Hik. 50 paku, e pili ana i ke Kula o Konohiki. He. 51° Hi 2⁵⁰/₁₀₀ Kaul. e pili ana i ke Kahawai o Kulia e ili ana 1 Ruda

2 Ruda. E hoomaka ana ma ke Kula o Konohiki, ma ke kahi He. Hi. ke Kula o Kapopolo. alaila aku. Ak. 60° Kom. 5²⁵/₁₀₀ Kaul. e pili ana i ke Kula o Kapopolo. He. 40 Kom. 1 Kaul. e pili ana i ke Kula o Kapopolo. Konohiki. He 60° Hi 5⁷⁰/₁₀₀ Kaul. e pili ana i ke Kula o Konohiki. Ak. 40° Hi 1 Kaul. e pili ana i ke Kula o Konohiki, e ili ana 2 Ruda.

3 Pahalo. Maloko o ka ili o Pokuoos Kipu Kauai. E hoomaka ke ana ma ke kula o Konohiki, ma kahi papohaku. He. 13° Ko. 1⁶⁰/₁₀₀ Kaul. e pili ana i kahi papohaku. Ak. 80° Ko. 1⁶⁰/₁₀₀ Kaul. e pili ana i ke Kula o Konohiki. Ak. 13° Hi 1⁶⁰/₁₀₀ Kaul. e pili ana i ke Kula o Konohiki. He. 80° Hik. 1⁶⁰/₁₀₀ Kaul. e pili ana i ke Kula o Konohiki, e ili ana 1 Ruda. 7 Paka.

Kauai Jan 20/52.

(M. H. Pease.)



2 Kaul. 1 In.

Uku Pau Loa \$ 51.00

W. L. Lee

G. M. Robertson

J. Kekaulahao

J. H. Smith

Honolulu Augt 24: 1852.

Heleu 3409¹³ No. number. Pelekua (Opeu Kawai

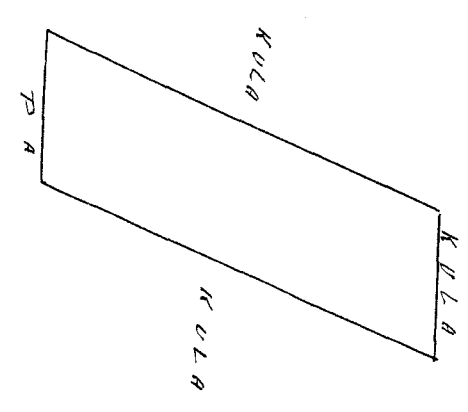
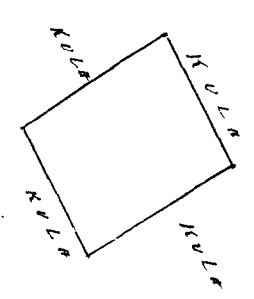
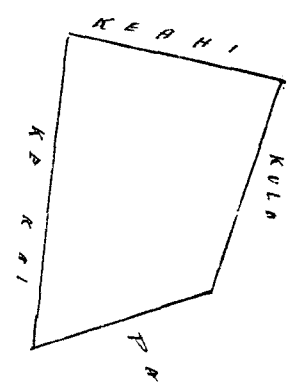

1 Pahale maloko o ka ili o Keawaau Kipu Kawai
Choomaka ana ma ke kai, ma ke kiki Hemu Kiki o ka Pahale o Keahi, utaila aku
Ak. 58° Hik. 3 30/100 Kaul. e pili ana i ke kai. Ak. 55° Kom. 2 Kaul. e pili ana i kahi
papohaku. Hem. 70° Ko. 2 32/100 Kaul. e pili ana i ke Kula. He. 25° Hi 2 30/100 Kaula
e pili ana i ka Pahale o Keahi, e ili ana 2 Ruda 11 Perka.

2 Kula. Choomaka ana ma ke Kula o Konohiki, ma kahi papohaku
ataila aku. A. 12° Ko 4 60/100 Kaul. e pili ana i ke Kula o Konohiki. A. 54° Hi
1 60/100 Kaul. e pili ana i ke Kula o Konohiki. He. 12° Hi 4 90/100 Kaul. e pili ana i
ke Kula o Konohiki. He. 54° Ko. 1 60/100 Kaul. e pili ana i ka papohaku, e ili ana
2 Ruda 30 Perka.

3 Akahi Toi maloko o ka ili o Kaichouu. Choomaka ana ma ke Kula o
Konohiki, ana kahi pahu laau. Ak. 25° Hi 1 50/100 Kaul. e pili ana i ke Kula o
Konohiki. He. 70° Hik. 1 80/100 Kaul. e pili ana i ke Kula o Konohiki He. 25° Ko.
1 50/100 Kaul. e pili ana i ke Kula o Konohiki. Ak. 70° Ko 1 80/100 Kaul. e pili ana
i ke Kula o Konohiki, e ili ana 1 Ruda.

Kawai Jan. 20/52

W. H. Pease.



2 Kk. 12n.

Uku Pau Loa \$ 5.00

- W. L. Lee
- G. M. Robertson
- J. Akaulahao
- J. H. Smith

Honolulu Aug. 24 ; 1852.

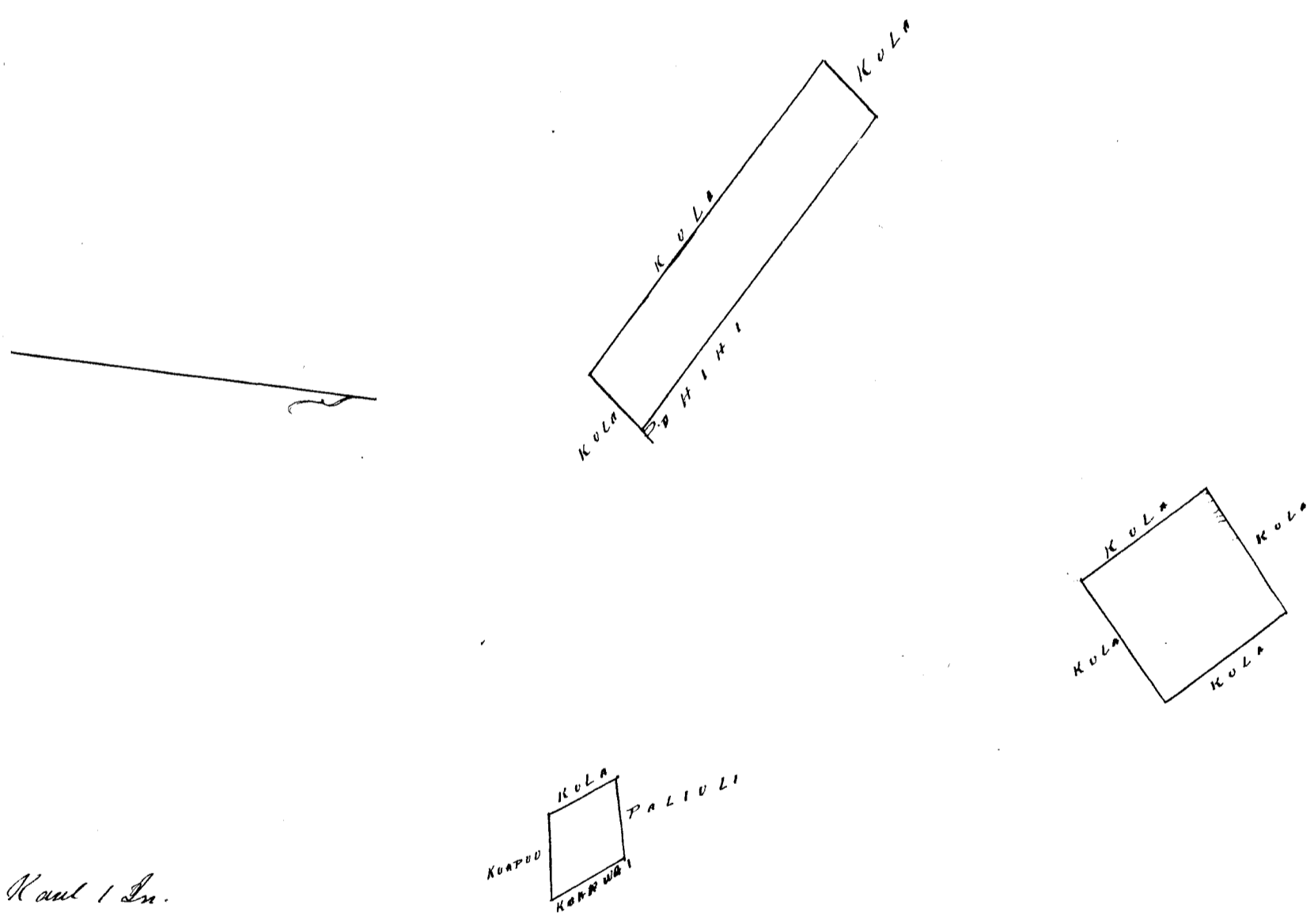
Heleu 3410^B Kaale I Kipu Hawaii

1 Heleu Loi maloko o ka ili o Paunoni Kipu Hawaii. E hoomaka ana ma ke kahawai o Muliia, ma ke kiki Ak. Wi o na Loi o Kuapuu. ataila aku. He. 81° Kom. 1 2/100 Kaul. e pili ana i na Loi o Kuapuu. Ak. 35° Ko. 1 9/100 Kaul. e pili ana i ke Kula o Konohiki. He. 77° Wi 1 7/100 Kaul. e pili ana i na Loi o Paluli. He. 36° Wi 1 2/100 Kaul. e pili ana i ke Kahawai o Muliia, e ili ana 10 Perka.

2 Kula. maloko o ka ili o Kamosoa. E hoomaka ana ma ke kiki He. Ko. o ke Kula o Pohiki, ataila aku. Ak. 60 Kom. 5 2/100 Kaul., e pili ana i ke Kula o Pohiki He. 40 Ko. 1 Kaul. e pili ana i ke Kula o Konohiki. He. 60° Hik. 5 2/100. Kaul. e pili ana i ke Kula o Konohiki. Ak. 50° Hik. 1 Kaul. e pili ana i ke Kula o Konohiki, e ili ana 2 Ruda.

3 Puhale. maloko o ka ili o Pokesep. E hoomaka ana ma ke Kula ma kahi pahu la au. ataila Ak. 47° Wi 2 Kaul. e pili ana i ke Kula o Konohiki. He 43 Hik. 2 Kaul. e pili ana i ke Kula o Konohiki. He 47° Ko. 2 Kaul. e pili ana i ke Kula o Konohiki. Ak. 43° Kom. 2 Kaul. e pili ana i ke Kula o Konohiki, e ili 1 Ruda 24 Perka.

Kanai Janry. 20/52.
W. H. Pease



2 Kaul 1 In.

Uku Pau Loo \$ 5.00
W. L. Lee
S. M. Robertson
S. K. Kaulahan
J. H. Smith

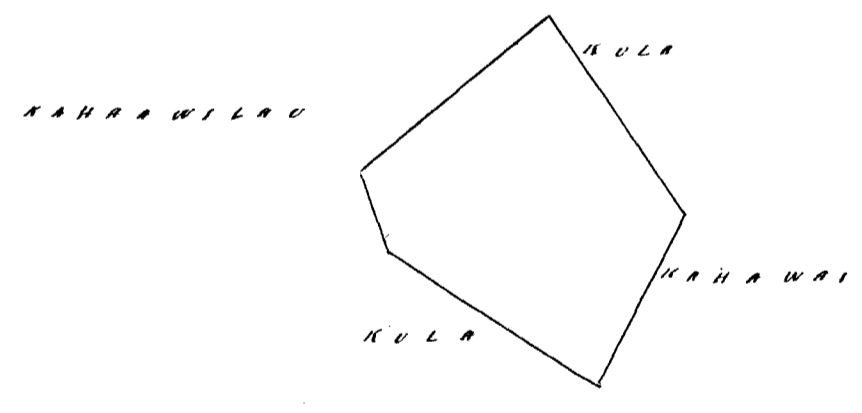
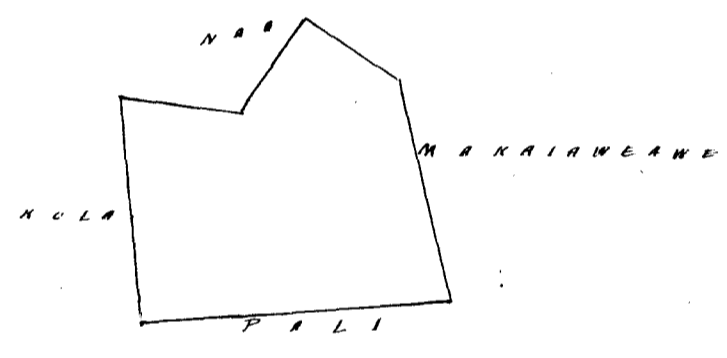
Honolulu Augt - 24 ; 1852.

Helu 3408¹³ Puhale & Niunata Kauai

(Iole apana.)
 Keatoko o ka iti o Puali Niunata Kauai
 1 Ekolu Loi Choomaka ana ma kahi paha laau ma ke Kapa He. o ka wai Kukulu
 auki ka inoa. He 42° Ko. 2⁶⁰/₁₀₀ Kaul. e pili ana i ka aina o Kuili. He 82° Ko-
 85 paku. e pili ana i ke Kula Honohiki. Ak. 30 Kom. 2⁶⁰/₁₀₀ Kaul. e pili ana i ma
 Loi o Kahaawilau. Ak. 65° Nih. 2⁵⁰/₁₀₀ Kaul. e pili ana i ke Kula o Honohiki. He. 52° He
 2 Kaul. e pili ana i ke Kahaawai o Niunata, a i kahi i hoomaka ai, e ili ana
 2 Ruda 30 Perka.

2 Nono Loi Choomaka ana ma ke Kapa Nih. o ke Kahaawai o Niunata
 Kokohe i ke Kahi He. He o ma Loi o Makaiawawe, atala, aku. He 86° Ko. 2⁴⁰/₁₀₀ Kaul
 e pili ana i Makaiawawe. He 47° Ko. 1⁷⁰/₁₀₀ Kaul. e pili ana i ke Kula He 45° He 1²⁰/₁₀₀
 Kaul. e pili ana i ma Loi o Nao. He 15° Ko. 1³⁰/₁₀₀ Kaul. e pili ana i ma Loi o Nao.
 Akem. 34° Nih. 2²⁸/₁₀₀ Kaul. e pili ana i ke Kula. Ak. 5° Nih. 3²⁰/₁₀₀ Kaul. e pili ana
 i ka pali. E ili ana 3 Ruda.

Kauai Nov. 15/57
 W. H. Pease.



2 Kaul 1 In.

Uku Pau Loa \$5.00

- W. L. Lee
- G. M. Robertson
- J. Kekaulaha
- J. H. Smith

Honolulu Aug 24; 1853.

Heleu 3422 Takaua

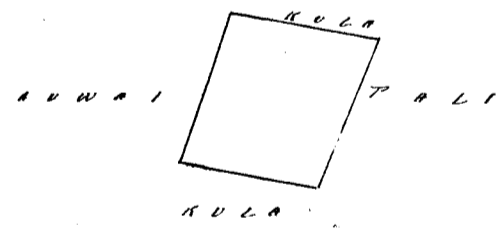
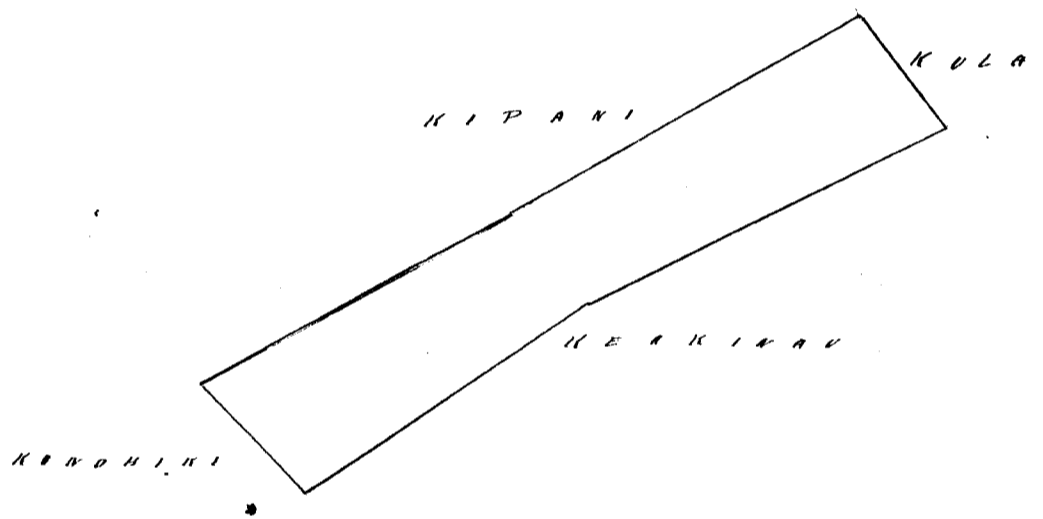
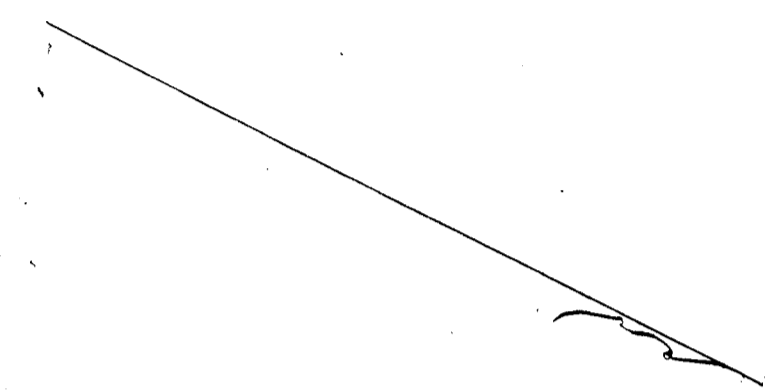
Waiau Hawaii

200
100

1 Aha Loi, maloko o ka ili o Makookole Waiau Hawaii,
 E hoomaka ana ma ke Pihani Ak. Hi o, ma Loi o Kihani. Ho 11° Hi 8 Kaul. e pili ana i
 ma Loi o Kihani. Ak. 65° Hi 1st/100 Kaul. e pili ana i ma Loi o Konohiki. Ak 15° Ho. 3rd/100 Kaul.
 e pili ana i ma Loi o Keekinau. Ak 8° Ho. 4th/100 Kaul. e pili ana i ma Loi o Keekinau
 Ho. 62° Ho 1st/100 Kaul. e pili ana i ka pali, e iti ana 1 laka.

2 Pahole. E hoomaka ana ma kahi auwai one ke Kohawai, Hamakua ka
 inoa, alaila aku. Ak 27° Hi 1st/100 Kaul. e pili ana i ka pali o Hamakua Kula o Konohiki
 Ho 52° Hi. 1st/100 Kaul. e pili ana i ka pali o Hamakua Ho. 27° Ho. 1st/100 Kaul. e pi-
 li ana i ka Kula o Konohiki. Ak 52° Ho 1st/100 Kaul. e pili ana i kahi auwai, e iti
 ana 37 Perka.

Kauai Jan'y 5/52.
 W. H. Pease.



Uku Pau Loa \$ 5000

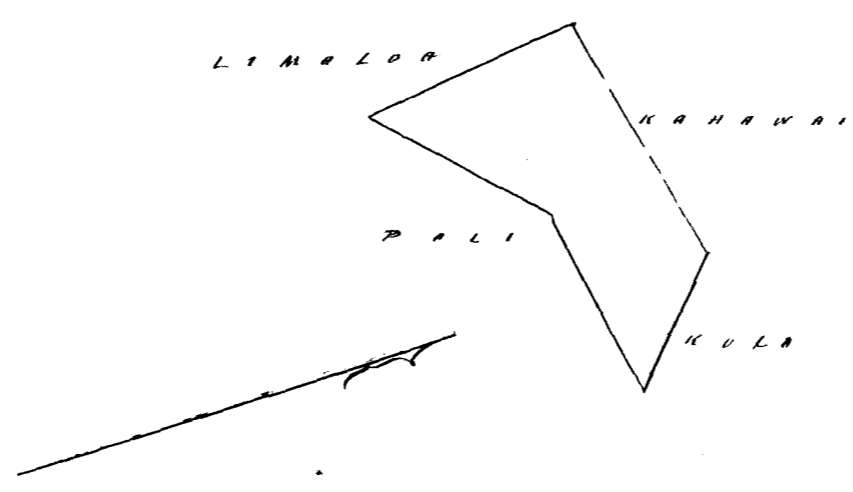
- W. L. Lee
- G. M. Robertson
- J. Hekeaulahao
- J. H. Smith

Honolulu Augt 24; 1852.

Heleu 3391¹³ Paale (Kipu Kawaii

No number

Akahi Loi ma Kula maloko o ka ili o Puaka Kipu Kawaii. I hoomaka ana ma ke Kahawai o Kulia, ma kahi Kau. He 46° Ni 1⁰⁰/₁₀₀ Kaul. e pili ana i ke Kula o Konoehiki. He 80° No. 2 Kaul. e pili ana i ka pali. He 45° No. 2²⁰/₁₀₀ Kaul. e pili ana i ka pali. Ak. 7° No. 2⁴⁰/₁₀₀ Kaul. e pili ana i ma Loi o Limaloa. Ak. 72° Ni 2⁸⁰/₁₀₀ Kaul. e pili ana i ke Kahawai, e ili ana 1 Ruda 28 Perka



Kawaii Jan. 20/52
W. H. Pease

Uku Pau Loa \$4.00

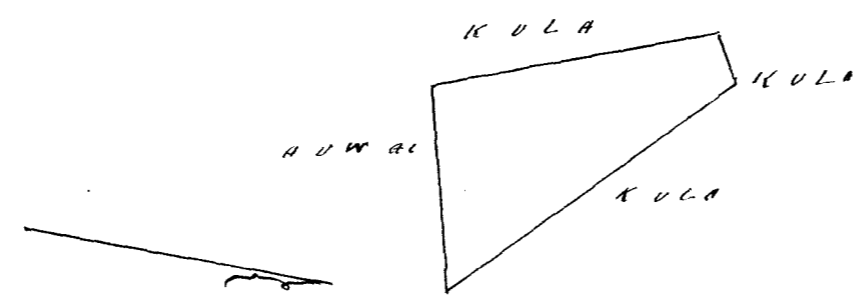
- W. L. Lee
- G. M. Robertson
- J. Kekaulahas
- J. H. Smith

Honolulu Aug 24 1852.

Heleu 3383¹³ Rauka (Kipu Kawaii

No number

Ahu Loi, maloko o ka ili o Kapuahi Kipu Kawaii. I hoomaka ana ma kahi pohaku, ma ke auwai, Kuhono, alaila aku. He 77° No. 2¹⁰/₁₀₀ Kaul. e pili ana i ka auwai. Ak. 18° No. 3⁰⁰/₁₀₀ Kaul. e pili ana i ke Kula o Konoehiki. Ak. 62° Ni 50 paku, e pili ana i ke Kula o Konoehiki. He. 44° Ni 37⁰⁰/₁₀₀ Kaul. e pili i ke Kula o Konoehiki, e ili ana 1 Ruda 33 Perka



Kawaii Jan. 20/52
W. H. Pease

3 Kaul. 1 In.

Uku Pau Loa \$4.00

- W. L. Lee
- G. M. Robertson
- J. Kekaulahas
- J. H. Smith

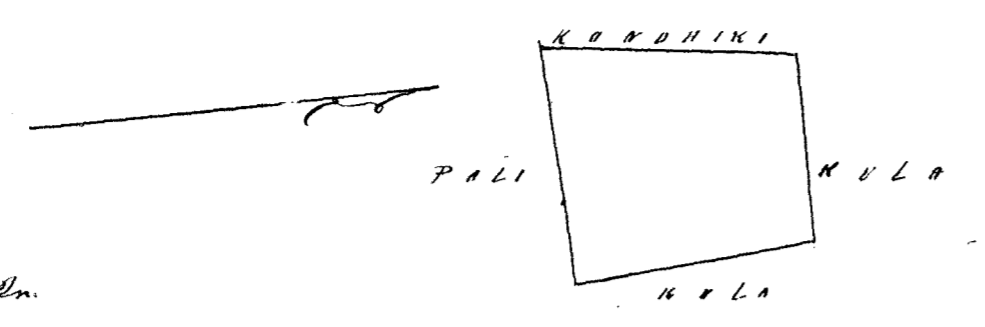
Honolulu Aug 24 1852.

Heleu 3406 Tikuahiwi (Kipu Kawaii

No number

Olua Loi maloko o ka ili o Kasha Kipu Kawaii. I hoomaka ana ma ke Kahi He. No. o ma Loi o Ku. He 6° No. 2⁷⁰/₁₀₀ Kaul. e pili ana i ma Loi o Konoehiki. Ak. 89° Ni. 2⁵⁰/₁₀₀ Kaul. e pili ana i ma Loi o Konoehiki ke Kula ma Pahale. Ak. 2° No. 2⁵⁰/₁₀₀ Kaul. e pili ana i ma Loi o Ku. He. 89° No. 2 Kaul. e pili ana i ma Loi o Ku, e ili ana 2 Ruda 11 Perka

Kawaii Jan. 20/52
W. H. Pease



2 Kaul 12m.

Uku Pau Loa \$ 4,00

W. L. Lee
 G. M. Robertson
 J. Kekaulahao
 J. H. Smith

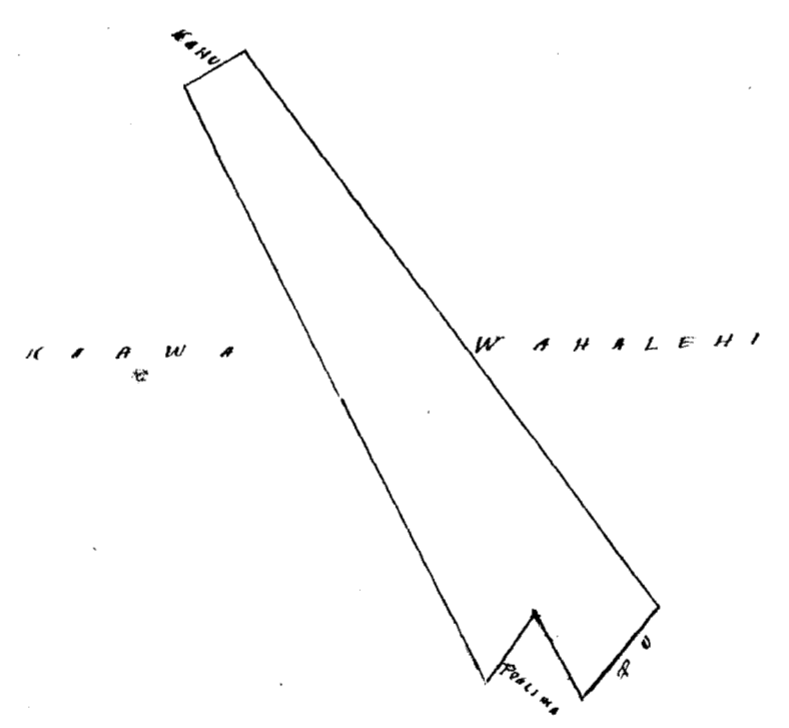
Honolulu Aug 26; 1852.

Helu 4405 Kaakauhema Waihee Maui

Wh. 2. Int. Ii Pahiki Choomaka ke ana ma ke hiki Pitina o Mahalehi He. 52 1/2 Ai. 218
 Wh. Pu. He. 62 1/2 Ko. 1,00 Kh. Poalima. He. 52 1/2 Aik. 1,00 Kaul. Poalima. He. 62 Ko. 332 Kh.
 Kaawa. He. 61 1/2 Kom. 3,70 Kh. Mahalehi. Ak. 34 Kom. 64 Kaul. Kapu. Ak. 57 1/2 Ai. 730
 Kh. Mahalehi, a hiki ma kahi i hoomaka ai, a maloko oia anapuni 1 1/20 Eka.

Wailuku June 1; 1852.

John T. Lower
 Mea ana aina



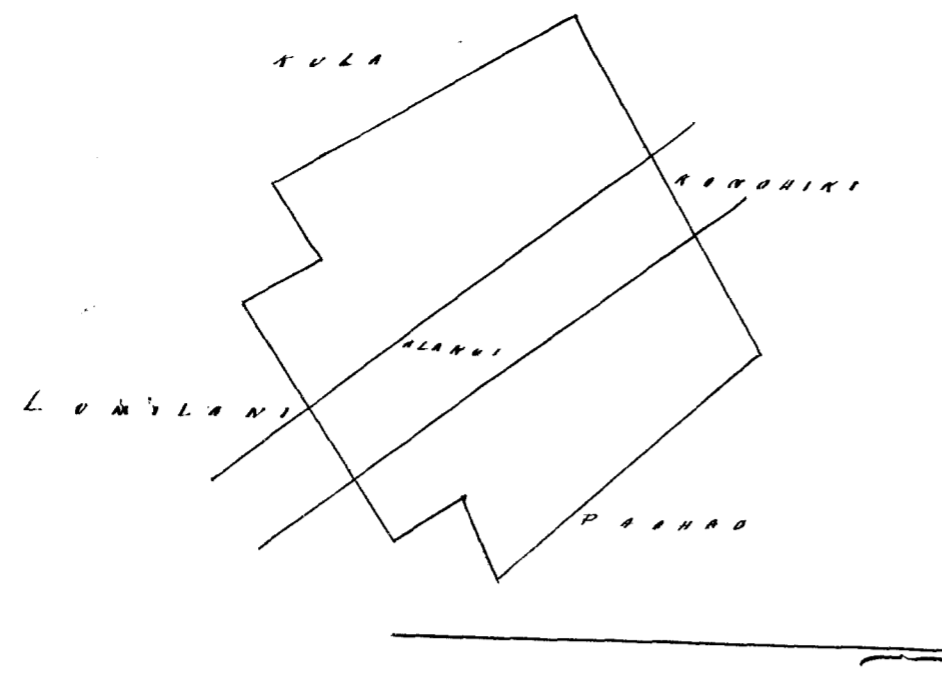
Uku Pau Loa \$ 4,00

W. L. Lee
 G. M. Robertson
 J. H. Smith
 J. Kekaulahao

Honolulu Aug 26; 1852.

Helu 4405 Kekehena Waihee Maui

Wh. 2. Int. Ii Pabilihoo Choomaka ke ana ma ma ke hiki Pitina o ka Poalima mui iloko
 o Kaawa. Kokohe i ke alanui. Ak. 59 3/4 Ai. 1,57 Kh. a hiki i ke alanui. Ak. 59 Aik.
 257 Kh. a hiki i ka Paahao Loi. He. 52 Ai. 368 Kh. ma ka Paahao. He. 64 3/4 Ko. 95 Kh. ma
 ka Poalima Heia. He. 27 3/4 Ai. 87 Kh. ma ka Poalima Heia. Hem. 53 Kom. 2,88 Kh. ma ke
 Lumitani. Ak. 30 Ko. 98 Kh. ma ka Poalima Hem. 54 3/4 Ko. 96 Kh. ma ka Poalima. Ak. 30 Ko. 367 Kh.
 ma ka Poalima o Konohiki, a hiki ma kahi i hoomaka ai, a maloko oia anapuni 1 1/20 Eka.
 John T. Lower. Mea ana aina.



Uku Pau Loa \$5.00
 W. L. Lee
 G. M. Robertson
 J. H. Smith
 J. Kikaulaha

Honolulu Augt. 26; 1852.

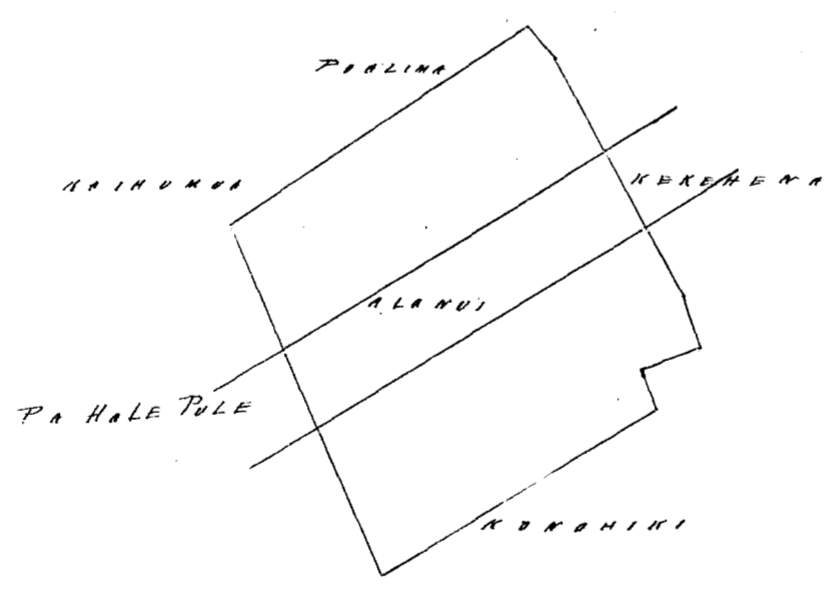
Hulu Lupo

Waihee Maui

Maui

Maui
 Alo Palatikaa, e hoomaka ke ana ma ke kahi Hema o Keheua, He. 144 1/2 Kom.
 42 Kk. Poalima, Hema. 41 1/2 Mi. 381 Kk. Kauhunua o Poalima, Ak. 60 1/2 Kk. 396 Kk. Pa Luakini
 Ak. 37 1/2 Kom. 343 Kula. He. 58 3/4 Kom. 36 Kk. Poalima, Ak. 35 1/2 Kom. 70 Kk. Poalima
 He. 65 Kom. 58 Kk. Poalima, He. 55 Kom. 288 Kk. Keheua, a hiki ma kahi i hoomaka i a
 maloke oia anapuni 1 1/100 Eka.
 Maoluka June 1; 1852.

John T. Lower
 Maui ana aino



Uku Pau Loa \$5.00
 W. L. Lee
 G. M. Robertson
 J. H. Smith
 J. Kikaulaha

Honolulu, Augt 26; 1852.

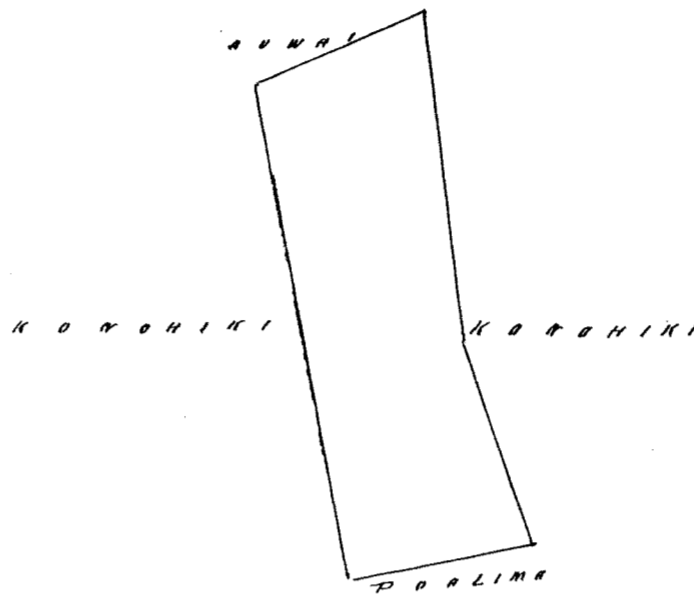
Heleu 5505^o Heaka (Waihee) Moai

Kh. 2. In. 1.

Apana 1 Ili Waipukua. E hoormaka ke ana ma ke kiki Hik. o keia, e fili ana me ka Poalima. He. 80 Kom. 535 Kh. Konohiki. Ak. 22 1/2 Kom. 191 Kh. auwai & Poalima Ak 82 1/2 Hik. 348 Kh. Hooskomool. Ak. 72 1/2 Hik. 225 Kh. Hooskomool. He. 11 Hik. 196 Kh. Poalima a hiki ana ka Pahu mua, a maloko oia anafunui 99/100 Eka.

Apana 2 & 3 Aole; loaa.
Wailuku June 3. 1852.

John T. Lower.
Mea ana aina



Wai Pau Loa K. Lee
W. L. Lee
G. M. Robertson
J. H. Smith
J. Akaulahao

Honolulu Aug. 26. 1852.

Heleu 5284 Kekahuna Moai (Waihee) Moai

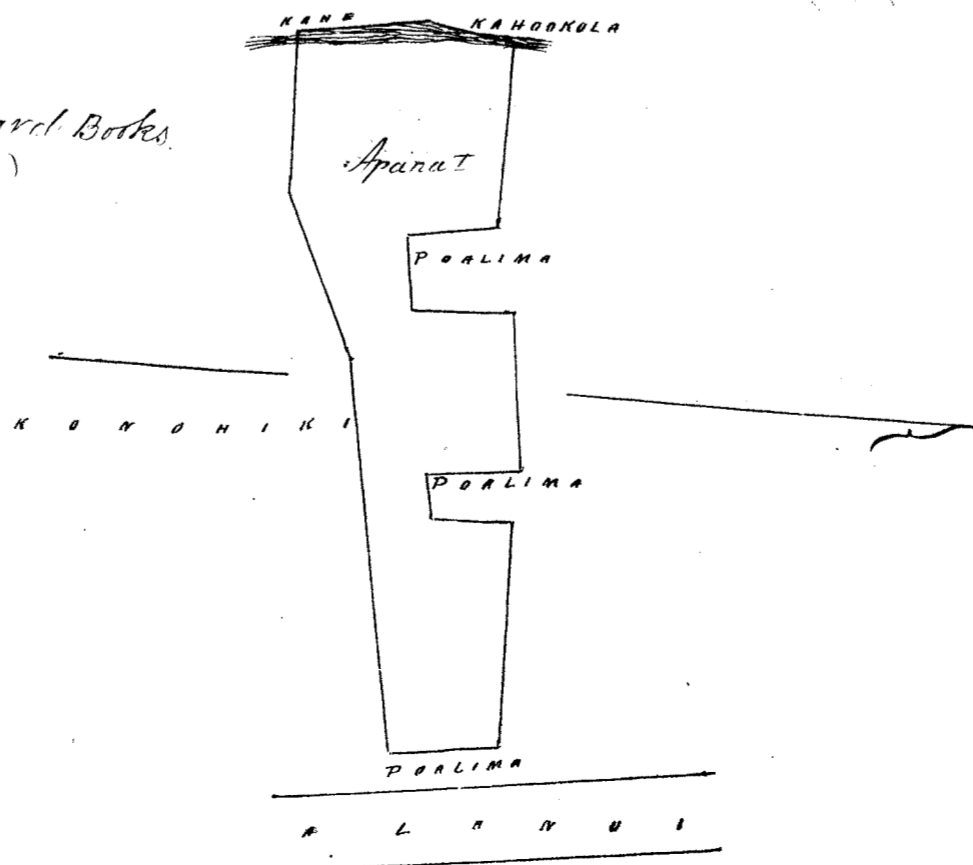
Kh. 2. In. 1.

Apana 1 Ili Waialohe. E hoormaka ke ana ma ke kiki Hik. Ak. o ka Hale Kuai o ka Pake He. 79 1/2 Kom. 299 Kh. a hiki ma ke kiki Hik. Ak. o keia He. 86 1/2 Kom. 233 Kh. Nahalau Aema pono 84 Kh. Poalima. He. 77 Kom. 49 Kh. Poalima. Ak. 9 Kom. 109 Kh. Poalima He. 82 Kom. 159 Kh. Nahalau. Hem. 4 Hik. 104 Kh. Poalima. He. 80 3/4 Kom. 81 Kh. Poalima Ak. 9 3/4 Kom. 99 Kh. Poalima. Ak. 89 Kom. 195 Kh. Nahalau. He. 2 1/2 Hik. 231 Kh. auwai - Kane Ak. 88 Hik. 172 Kh. Ili Makaaka. Ak. 64 Hik. 182 Kh. Ili Makaaka. Ak. 79 Hik. 4. 20 Kh. Ili Makaaka Ak. 9 1/2 Kom. 118 Kh. Poalima, a hiki ma ka Pahu mua, a maloko oia anafunui 1/10 Eka.

Wailuku June 3. 1852.

John T. Lower
Mea ana aina

Nauea oia 166. 79. auwai Botes.
(in Kamahooloa)



Uhu Pau Loa \$5

M. L. Lee
G. M. Robertson
J. H. Smith
S. Kekaulakao

Honolulu Aug. 26, 1852.

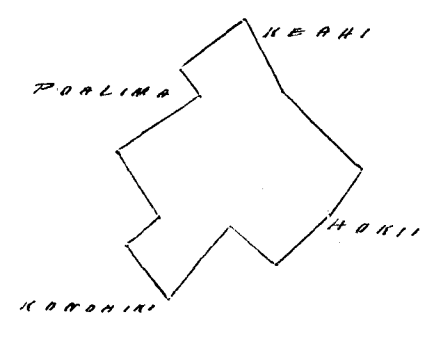
Helu 5505th Kekahuna Waihee Hawaii

Nh. 2. In. 1.

Apana 1 Ili Koukaaka. Choomaka ke ana ma ke kiki Komohana o Ii o kii
He. 37 1/4 Ak. 78 Nh. Kookii. He. 42 1/2 Komohana. 68 Nh. Poalima. He. 44 Hik. 1, 03 Nh. Poalima
He. 59 Kom. 72 Nh. Iiurwai. Ak. 33 Kom. 46 Nh. Poalima. He. 65 Kom. 82 Nh. Poalima
Ak. 28 Kom. 1, 06 Nh. Poalima. He. 57 Kom. 37 Nh. Poalima. Ak. 31 Kom. 89 Nh. Poalima. Ak. 69 Hik.
88 Nh. Keahi. Ak. 57 Hik. 1, 15 Nh. Keahi. He. 52. Hik. 57 Nh. Kekamoke, a hiki ma ka
Pahu mua, a maloko oia anapuni 35/100 Eka.

Apana 2. Aole nona. He Kouhiki no.
Wailuku June 3, 1852.

John T. Lower
Mea ana aino



Uhu Pau Loa \$5

M. L. Lee
G. M. Robertson
J. H. Smith
S. Kekaulakao

Honolulu Aug. 26, 1852.

Helu 4405th Kaweloheli Waihee Hawaii

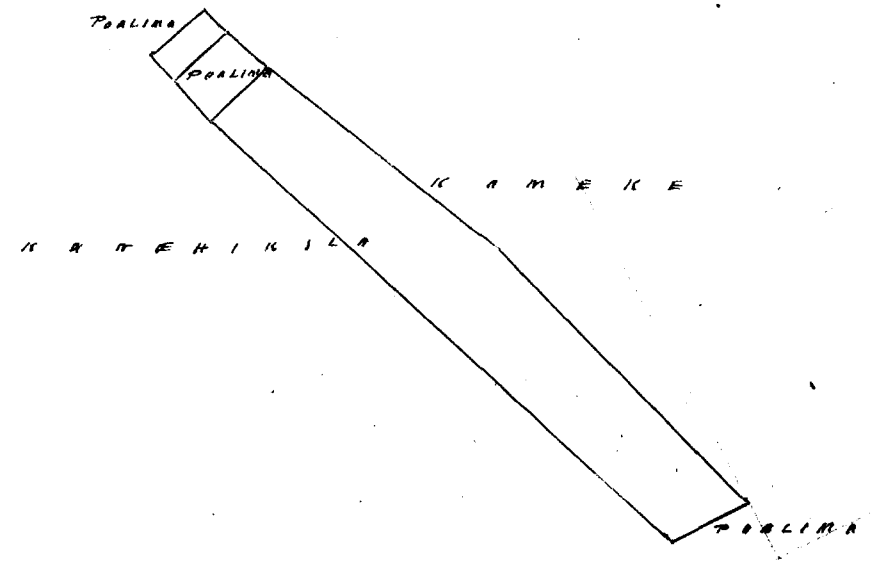
Nh. 2. In. 1.

Apana 7. Ili Waiokaonaona. Choomaka ke ana ma ke kiki Komohana
o Kamehikila. Ak. 69 1/4 Hik. .65 Nh. a hiki ma ke kiki o keia. Ak. 69 1/4 Hik. 35 Nh.
Kamehikila. Ak. 69 1/4 Hik. .58 Nh. Kamehikila. Ak. 67 Hik. 6, 57 Nh. Kamehikila
Ak. 2 1/4 Kom. .83 Nh. Poalima. He. 70 Kom. 3, 74 Nh. Kameke. He. 63 Kom. 3, 10 Nh.
Poalima. He. 66 Kom. .57 Nh. Poalima. He. 66 Kom. .34 Nh. Poalima. He. 15 Hik. 75 Nh. Poalima
a hiki ma ka Pahu mua, a maloko oia anapuni 65/100 Eka.

Poalima. Choomaka ma ke kiki Kama o keia. Ak. 69 1/4 Hik. .58 Nh.
Ak. 15 Kom. .88 Nh. He. 66 Kom. .57 Nh. He. 15 Hik. 75 Nh. a hiki ma ka Pahu mua, a
maloko oia Poalima 4/100 Eka.

Wailuku June 3, 1852.

John T. Lower
Mea ana aino



Uku Pau Loa \$400

W. L. Lee
G. M. Robertson
J. H. Smith
J. Kekaulahao

Honolulu Augt 26. 1852.

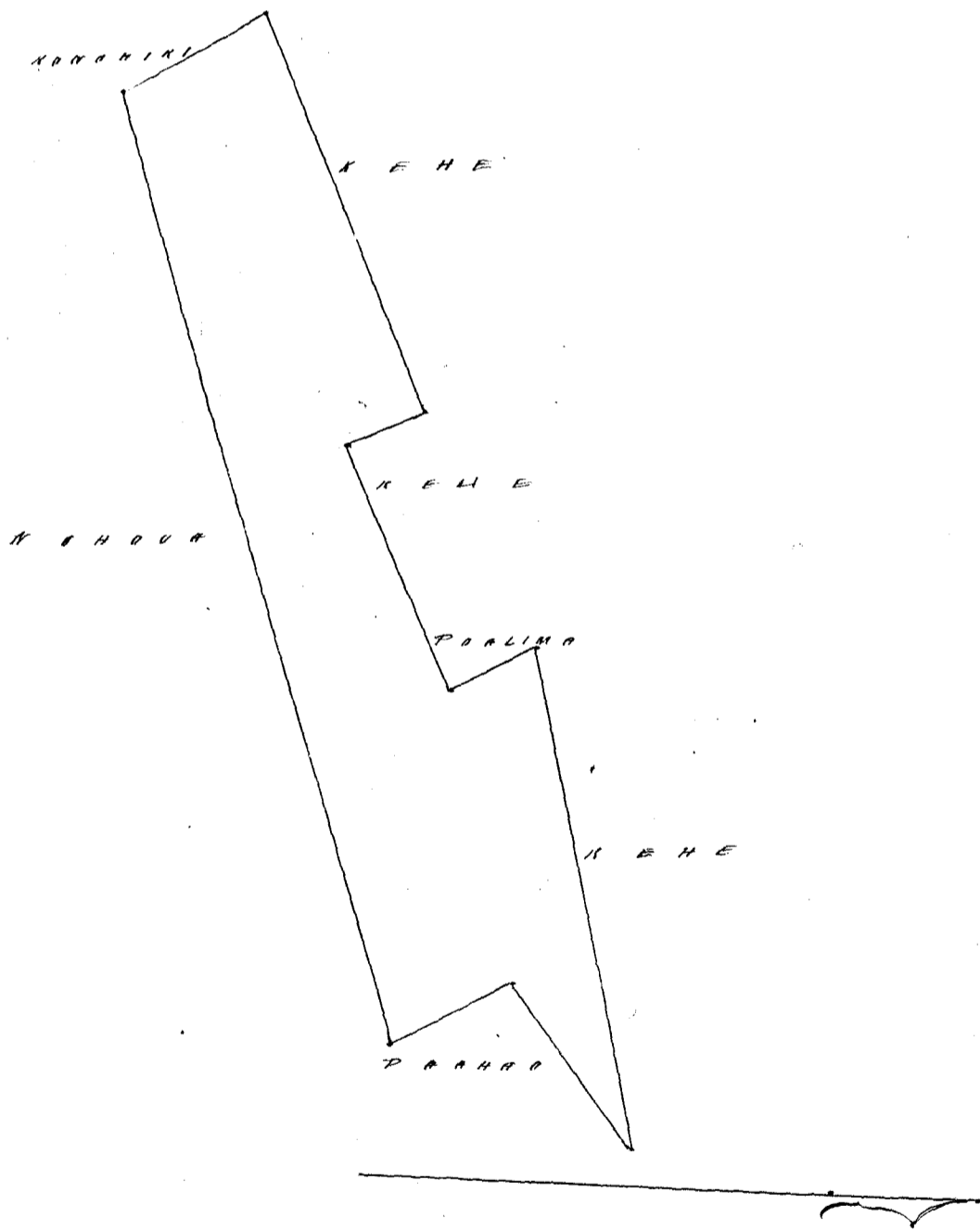
Uku Pau Loa \$4405⁰⁰ Kahuna Waihee Kani

Kh. 2. In. 1.

Ili Palikihaa. Choomaka ke ana ma ke kikii Hema, o ka Luakini He. 76 1/2 Kom.
5,79 Kh. ma ko Kike. He. 27 1/2 Kik. 1,08 Kh. ma ka Poalima. Kom. 64 1/2 Kom. 1,30 Kh. ma ka Poalima
Ak. 24 Kom. 1,29 Kh. ma ka Poalima. He. 62 3/4 Kom. 1,72 Kh. ma ko Kike. Ak. 25 1/2 Komohana
1,00 Kh. ma ko Kike. He. 66 1/4 Kom. 4,93 Kh. ma ko Kike. He. 32 3/4 Kik. 1,89 Kh. ma ka Kaula
Ak. 71 1/4 Kik. 11,22 Kh. ma ko Kohoua. Ak. 29 1/4 Kom. 1,61 Kh. ma ka Poalima. Ak. 50 1/2 Kik.
2,26 Kh. ma ka Poalima, a hiki ma kahi o hoomakahi. a analoke ia anapuni 2. 57/100 o ka.

Waituku June 1; 1852.

John T. Lower
Mea ana aino



Uku Pau Loa \$600

W. L. Lee
G. M. Robertson
J. H. Smith
J. Kekaulahao

Honolulu Augt 26. 1852.

Uku Pau Loau
W. L. Lee
G. M. Robertson
J. H. Smith
J. Kekaulahao

Honolulu Augt. 26; 1853.

Hulu 4405 Kaaukelehonua Waivee Noau

Uk. 2. Int.

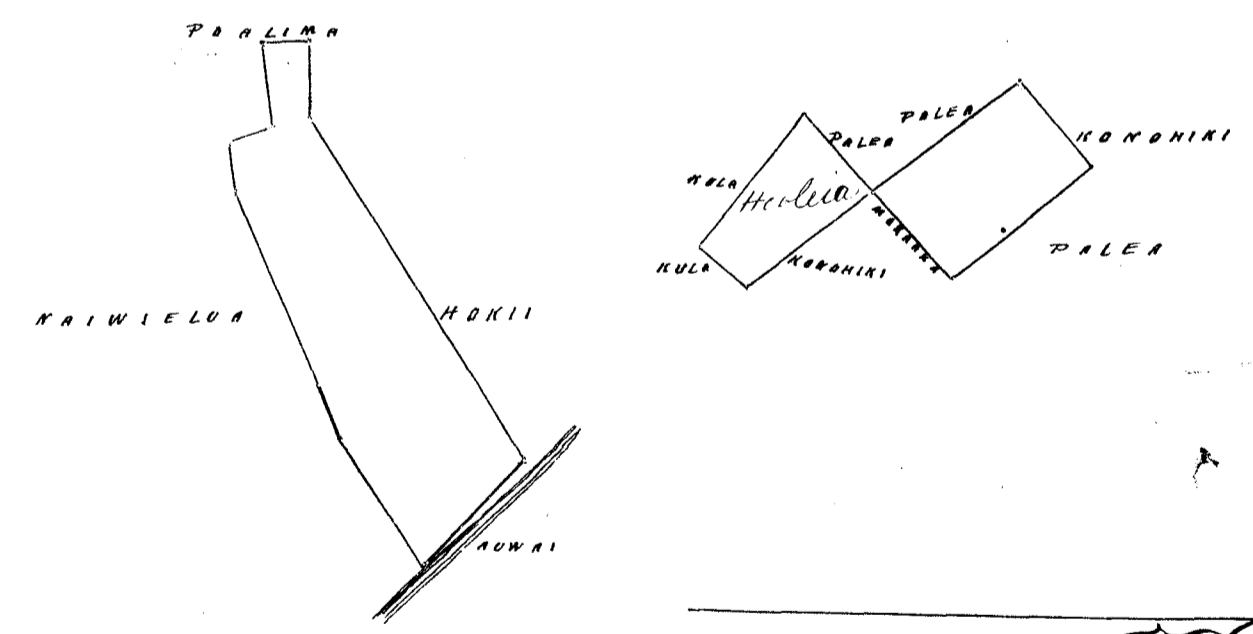
Apana 1. Ili Waipukua. I hoomaka ke ana ma ke kiki Hik. o pili ana me Naiwielua. Ak. 48 Kom. 148 Kh. Kaauwai. Ak. 47 3/4 Kom. 426 Kh. Hokii. Ak. 87 1/2 Kom. 99 Kh. Hokii. Ak. 3 Hik. 48 Kh. Poalima. Ak. 82 Hik. 88 Kh. Poalima. Ak. 21 Hik. 46 Kh. Poalima. Ak. 78 1/2 Hik. 60 Kh. Naiwielua. Ak. 65 1/2 Hik. 213 Kh. Naiwielua. Ak. 69 Hik. 61 Kh. Poalima. Ak. 55 Hik. 157 Kh. Naiwielua. I hiki ma kahi i hoomaka i, a maloko oia anapuni 64/100 Eka.

Apana 2. Ili Kapoho. I hoomaka ke ana, ma ke kiki Komohana Akau o ka Paa hale ili. Makaaka. Akau 47 3/4 Hik. 118 Kh. Paa Lepo Ak. 40 Kom. 193 Kh. Paa Hale Ak. 46 Kom. 109 Kh. Loko Paa. Ak. 36 Hik. 189 Kh. Paa Hale Paa, a hiki ma kahi i hoomaka ai, a maloko oia anapuni 17/100 Eka.

Apana 3 Ili Makaaka. I hoomaka ke ana ma ke kiki Komohana o keia o ke kiki ka paa. Ak. 46 Hik. 117 Kh. Paa Lepo. Ak. 34 3/4 Hik. 173 Kh. Loko. Hik. 34 3/4 Kom. 65 Kh. Kula. Ak. 52 Komohana. 185 Kh. Paapohake, a hiki ma ka Pahu mua a maloko oia anapuni 17/100 Eka.

22 in Survey amended Survey delio?
John T. Lower
Meo Ana Aina

Wauluku June 1; 1852.



Uku Pau Loau \$50
W. L. Lee
G. M. Robertson
J. H. Smith
J. Kekaulahao

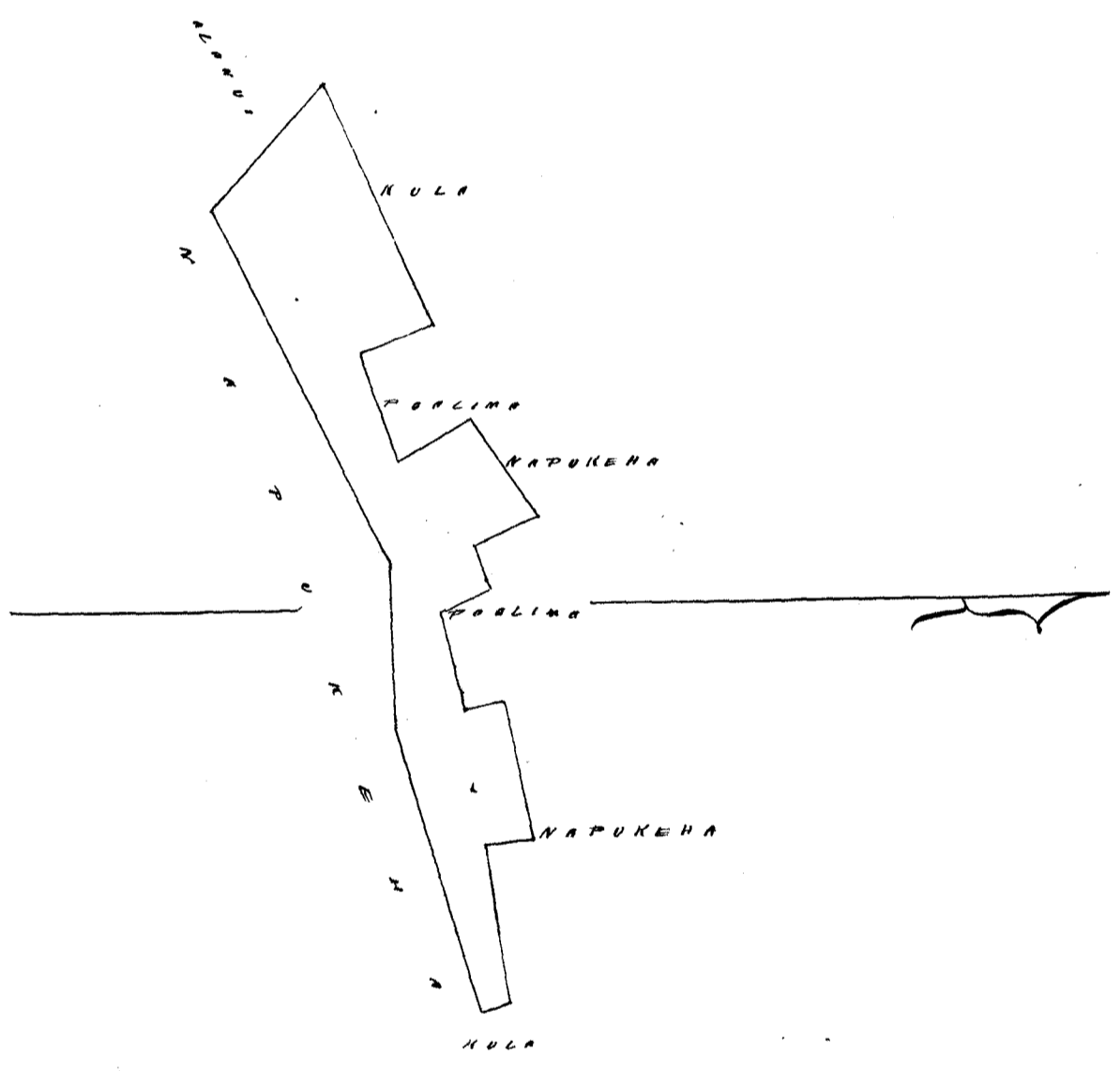
Honolulu Augt. 26; 1852.

Helu 3887^B Moahoe (Waikua Maui

2 ch. to inch
Ili Kalapue. Choomaka ke ana ma ke kiki Komohana o Napukeha Apana 2.
Ak. 52 1/2 Kom. 182 Kh. Poalima. Ak. 60 Bik. 1.95 Kh. Kalua. Ak. 64 1/2 Bik. 1.05 Kh. Napukeha
He. 23 3/4 Bik. .93 Kh. Poalima. Ak. 68 1/2 Bik. 1.21 Kh. Poalima. Ak. 31 Kom. .92 Kh. Poalima
Ak. 52 Bik. 1.34 Kh. Napukeha. He. 31 Bik. .82 Kh. Poalima Ak. 62 3/4 Bik. .49 Kh. Poalima
He. 26 1/2 Bik. .64 Kh. Napukeha. Ak. 73 3/4 Bik. 1.13 Kh. Napukeha. Ak. 12 1/4 Kom. .47 Kh.
Napukeha. Ak. 74 3/4 Bik. 1.59 Kh. Napukeha. He. 13 Bik. .58 Kh. Napukeha. Ak. 78 3/4 He.
172 Kh. Napukeha. He. 23 Bik. .35 Kh. Konohiki. He. 72 3/4 Kom. 3.32 Kh. Napukeha
He. 84 3/4 Kom. 182 Kh. Napukeha. He. 60 1/2 Kom. 4.57 Kh. Napukeha, a hiti ma kahi i
hoomakasi, a maloko oia anafuni 2 3/100 Eka.

Maui June 1; 1852.

John T. Lower
Maui ana Aina



Uku Pau Pau \$ 500
M. L. Lee
G. M. Robertson
J. M. Smith
J. Kekaulaha

Honolulu Aug 26; 1852.

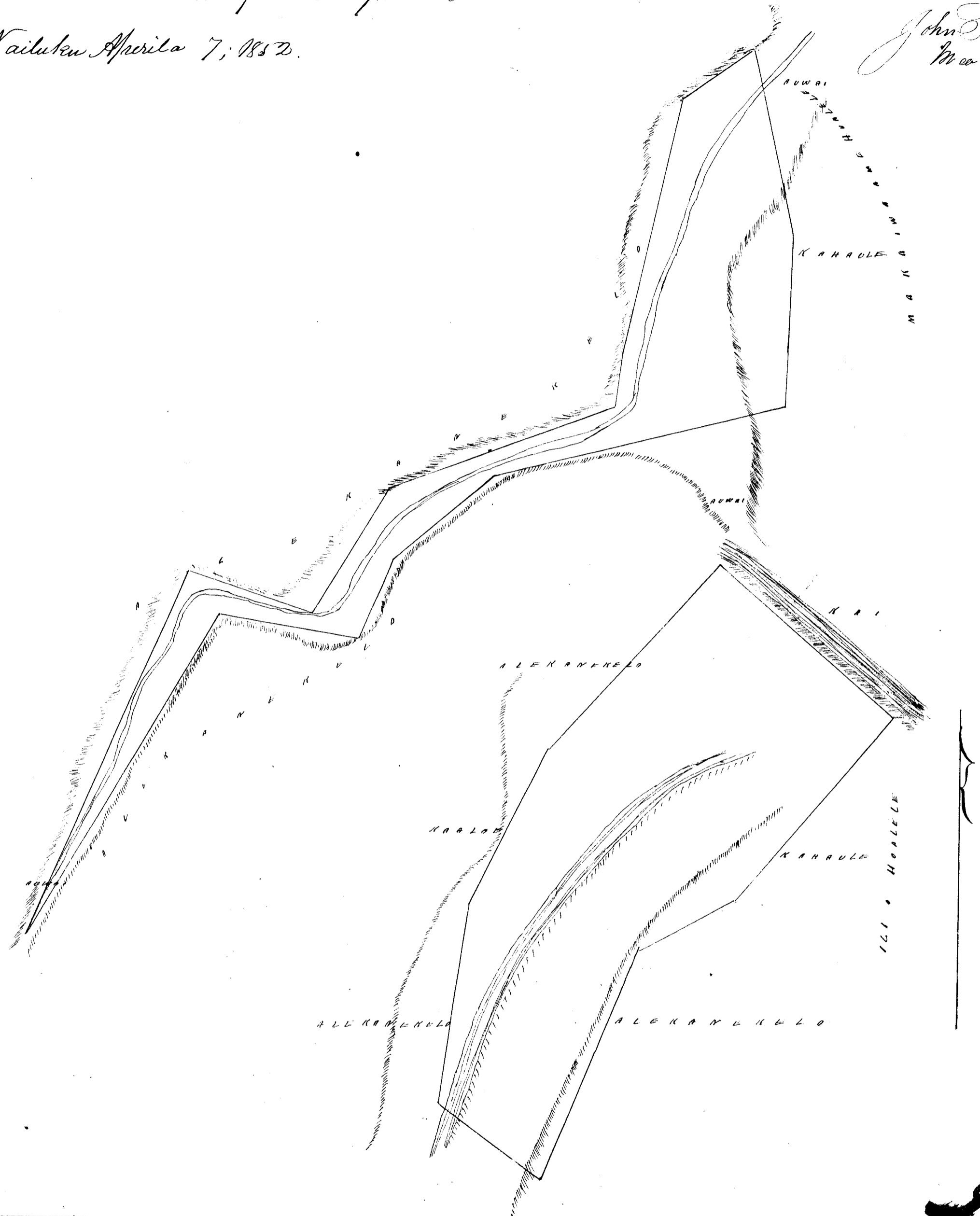
Helu 4965 Kekahuna (Pahaia Maui

2 ch. to inch
Apana 1 & 3. Ili Awawaw, a mu Pahaia. Choomaka ke ana ma ke kiki
kiki Wikina, a hiti me Kahaula. He. 16 No. 6.54 Kh. Konohiki Paa. He. 50 No. 2.88 Kh.
Konohiki Paa. He. 21 1/2 No. 1.88 Kh. Konohiki Paa. Ak. 80 3/4 No. 3.10 Kh. Konohiki Paa
He. 32 3/4 No. 2.33 Kh. Konohiki Paa. He. 30 No. 5.93 Kh. Konohiki Paa. Ak. 23 1/4 Bik. 8.74 Kh
Konohiki Paa. He. 72 1/2 Bik. 282. Kh. Konohiki Paa. Ak. 31 1/4 Bik. 3.99 Kh. Konohiki Paa
Ak. 69 1/4 Bik. 4.69 Kh. Konohiki Paa. Ak. 68 Bik. .55 Kh. Konohiki Paa. Ak. 5 3/4 Bik. 1.19 Kh
Konohiki Paa. Ak. 12 Bik. 5.78 Kh. Konohiki. Ak. 53 3/4 Bik. 1.88 Kh. Konohiki Paa. He. 12 1/2 He.
3.00 Kh. Konohiki Paa Kahaula. He. 11 He. 136 Kh. Kahaula. He. 1 1/4 No. 354 Kh. Kahaula, a hiti i ka
hi i hoomaka ai, a maloko oia anafuni 2 3/100 Eka.

Apana 2. Ii. Puna. Ah. Pahaeo Wana. O hoomaka. Ke ana ma ke kiki Piki a
 Ak. 22 1/2 Ak. 543 Kh. Konoiki. Ak. 62 1/4 Ak. 238 Kh. Konoiki. Ak. 41 Ak. 532 Kh. Kahale.
 Ak. 48 1/2 No. 505 Kh. Kaka. Ak. 42 1/4 No. 557 Kh. Konoiki. Ak. 26 1/4 No. 381 Kh. Konoiki & Kaala.
 Ak. 83 1/4 No. 437 Kh. Konoiki. Ak. 55 Ak. 273 Kh. Konoiki, a hiki ma kahi i hoomaka
 a maloko oia, anapuni 5 32/100 Eka

Wailuku Aperila 7, 1852.

John T. Lower
 Mea Ana Aino



Uka Pau Loa # 10

- W. L. Lee
- G. M. Robertson
- J. Kikaulahas
- J. H. Smith

Honolulu Augt. 26; 1852.

Heli 6510 Kalama Hanauana Maui

Ke Kamahualoa

Apana 1 Kapele 1 Kalama ili o Kahauiki. E hoomaka ke ana ma ke kiki Komohana Hema, a e holo. Ak. 17 1/4 Ko. 3,45 Kh. alanui. Ak. 19 Ko. 391 Kh. alanui. Ak. 33 Hik. 2,46 Kh. Maluna o ka Pali. Ho. 38 Hik. 314 Kh. Konohiki. Ho. 34 1/2 Hik. 2,04 Kh. a hiki ka Hale. Ho. 22 Hik. 2,04 Kh. Konohiki. Ho. 9 1/4 Ko. 2,37 Kh. a hiki ka Pali Ho. 77 Ko. 2,98 Kh. Maka Pali, a hiki ma kahi i hoomaka ai, a maloko oia anapuni 2 4/100 Eka

Apana 1 Kapele 2. E hoomaka ke ana ma ke kiki ma kai ka aoas Hike o keia, a e holo. Ak. 70 1/4 Ko. 58 Kh. Konohiki. Ho. 24 Ko. 5,10 Kh. Pali. Ho. 13 1/2 Ko. 3,314 Kh. Pali. Ho. 62 Hik. 1,24 Kh. Pali. Ak. 79 3/4 Hik. 2,08 Kh. Pali. Ak. 16 1/4 Ko. 2,22 Kh. Pali. Ak. 1 1/2 Ko. 2,57 Kh. Pali. Ak. 20 1/4 Hik. 3,31 Kh. Pali, a hiki ma kahi i hoomaka ai, a maloko oia anapuni 94/100 Eka.

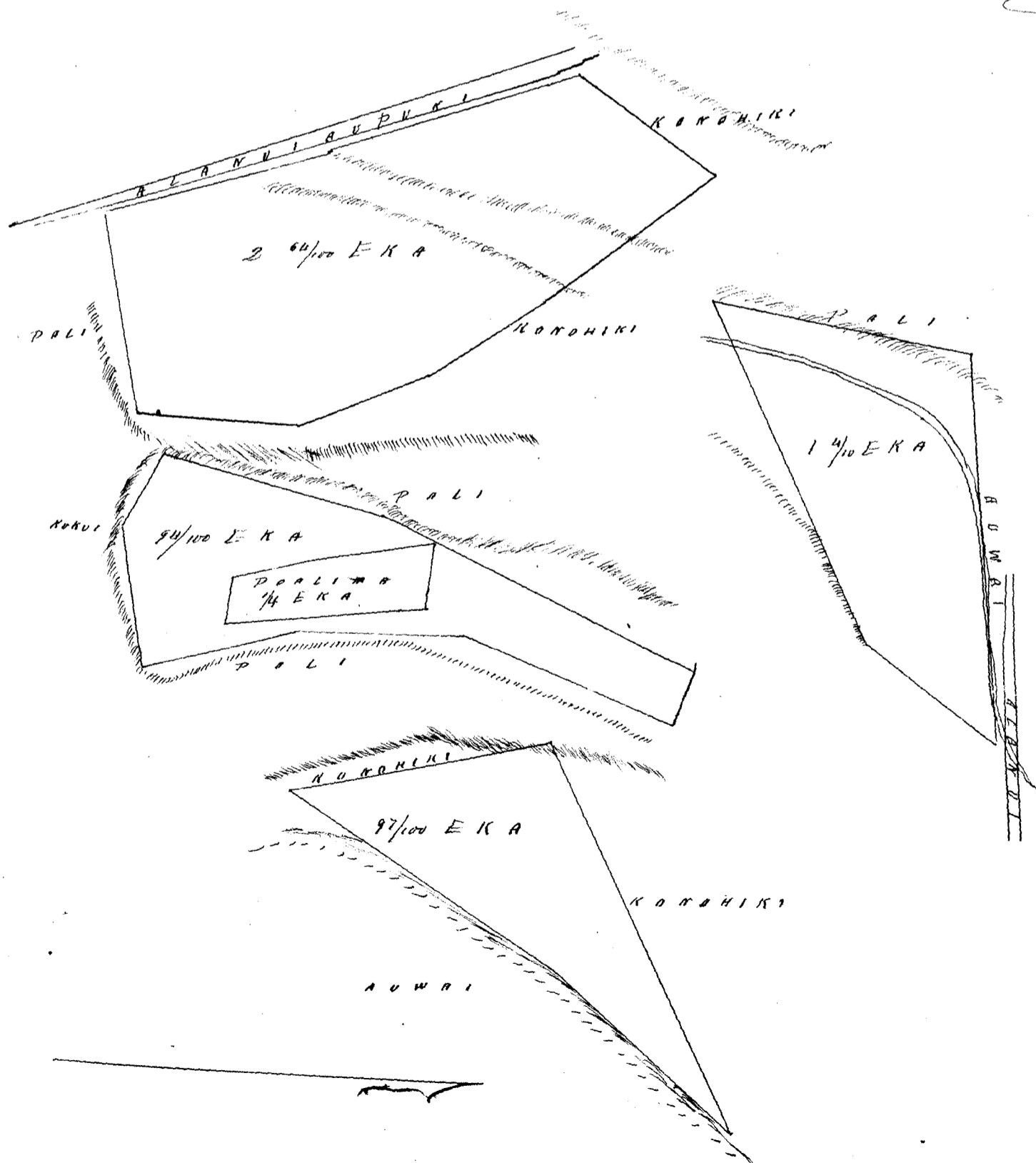
2 Poalima hui iloko o keia kapele 2. E hoomaka ke ana ma ke kiki Hike Hema o keia kapele, a e holo. 129 Kh. a hiki ma ke kiki Kikina Hema o keia Poalima a e holo. Ak. 5 Ko. 2,09 Kh. Ho. 85 Ko. 1,00 Kh. Ho. 9 1/4 Hik. 1,84 Kh. Ho. 7e. 15 Hik. 1,25 Kh. Ak. 86 Hik. 78 Kh., a hiki ma ke kiki maia, a maloko oia Poalima 1/4 Eka.

Apana 2. ili Kaluapii. E hoomaka ke ana ma ke kiki Ak. e pili ana ma ke alanui a e holo. Ho. 85 Ko. 5,79 Kh. Auwai. Ho. 9 Ko. 3,91 Kh. Pali. Ak. 63 Hik. 5,54 Kh. Konohiki. Ak. 35 1/2 Hik. 2,40 Kh. Konohiki, a hiki ma kahi i hoomaka ai a maloko oia anapuni 1 4/10 Eka.

Apana 3. ili Kawaihae. E hoomaka ke ana ma ke kiki Ak. o keia a e holo. Ho. 41 Ko. 3,47 Kh. Auwai. Ho. 32 1/2 Ko. 4,76 Kh. Auwai, a hiki i ka Hale Ak. 12 1/2 Ko. 3,94 Kh. Pali, a hiki ka Hale. Ak. 62 1/4 Hik. 6,35 Kh. Konohiki, a hiki ma kahi i hoomaka ai, a maloko oia anapuni 97/100 Eka

Mauihau Apr. 8, 1852.

John T. Lower
Omer una uina



2.64
79
1.40
27
5.95

Uku Pau Loa \$ 90

W. L. Lee
G. M. Robertson
J. N. Kaulahao
J. H. Smith

Honolulu Aug. 26; 1852.

Helu 4389 Palea

Wahee Kawai

Kh. 2. In. 1.

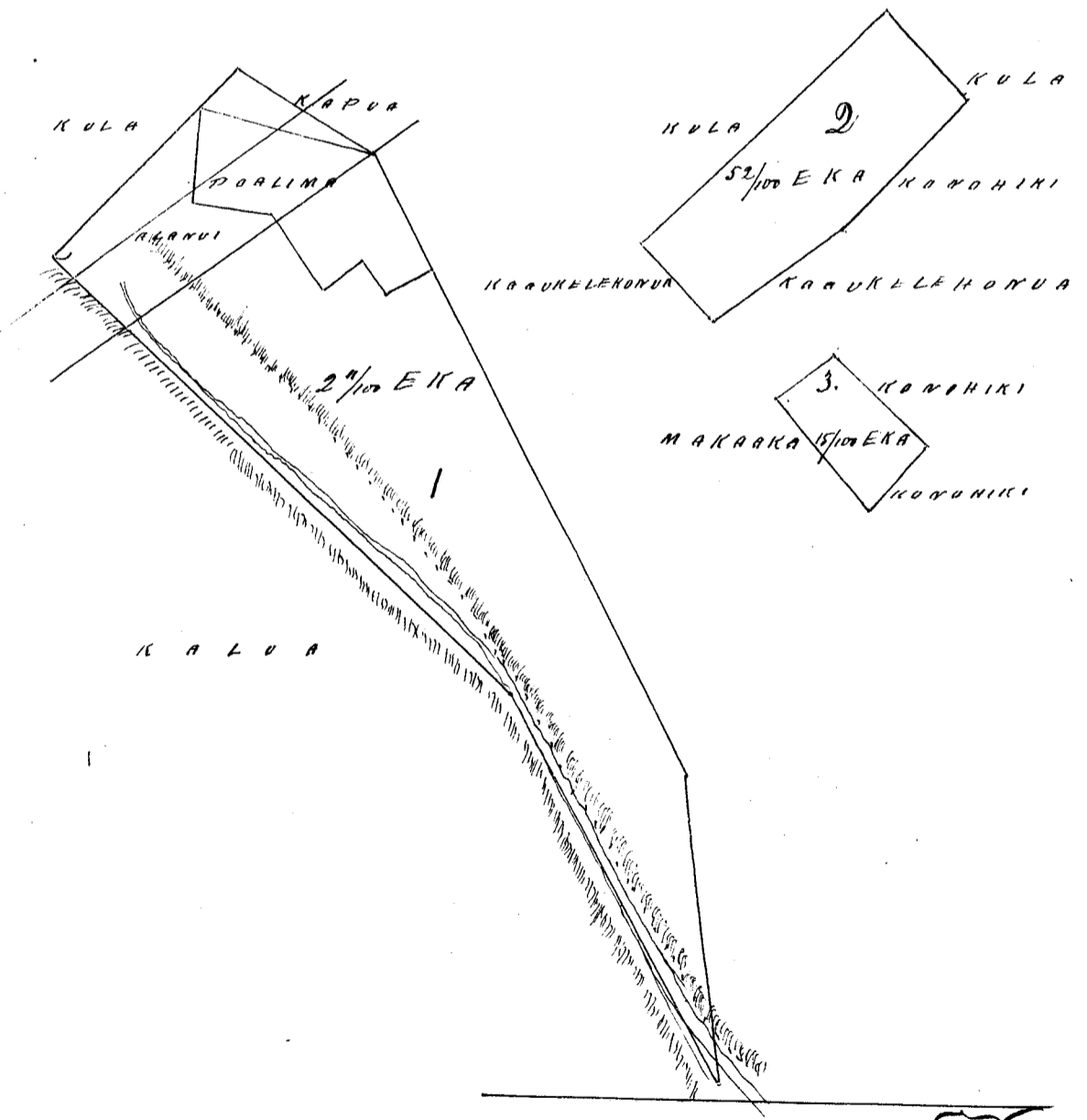
Apana 1. Ili Makaaka. I hoomaka ke ana ma ke kiki Hikina a Kapua
He. 82³/₄ Ko. 359 Kh. Kapua. He. 61¹/₄ Ko. 645 Kh. Kapua. He. 30¹/₂ Fik. 64 Kh. Poalima He. 48³/₄
Ko. 47 Kh. Poalima He. 39¹/₄ Fik. 57 Kh. Poalima He. 53¹/₄ Ko. 1, 10 Kh. Poalima He. 6 Ko. 88 Kh.
Poalima. Ak. 88³/₄ Ko. 114 Kh. Poalima. Ak. 14¹/₄ Fik. 2. 13 Kh. Poalima. He. 29¹/₂ Ko. 181 Kh.
Kapua. He. 47¹/₂ Fik. 3, 06 Kh. Kula. Ak. 41¹/₂ Fik. 7, 25 Kh. Kula. Ak. 61¹/₄ Fik. 504 Kh.
Kula. a hiki ma kahi i hoomaka ai, a maloko oia anapuni 3, 11¹/₁₀₀ Eka.

Apana 2. Mahale 1. Ili Kapahe. I hoomaka ke ana ma ke kiki mua
o Ka aukelohoua. Ak. 46¹/₂ Fik. 117 Kh. Ka aukelohoua. Ak. 37¹/₂ Ko. 187 Kh. Loko Ka aukelohoua
Ak. 47 Ko. 199 Kh. Loko Palea hoomaka ai. He. 46 Ko. 139 Kh. Kula. He. 45¹/₂ Fik. 390 Kh. Pa-
pohaku, a hiki ma ke kiki mua, a maloko oia anapuni 52¹/₁₀₀ Eka.

Mahale 2. Loko. Ili Kapahe. I hoomaka ke ana ma ke kiki Ak. o ka loko
o Ka aukelohoua. A. 47³/₄ Fik. 163 Kh. Makaaka. Ak. 48³/₄ Ko. 99 Kh. Konohiki. He. 42¹/₂ Ko.
149 Kh. Konohiki He. 40¹/₂ Fik. 85 Kh. Ka aukelohoua, a hiki ma ke kiki mua, a ma-
loko oia anapuni 15¹/₁₀₀ Eka

Maiduku June 3; 1852.

John T. Lower
Ma ana ana



Uku Pau Loa \$ 60

W. L. Lee
G. M. Robertson
J. H. Smith
J. N. Kaulahao

Honolulu Aug. 26; 1852.

Heleu 285 Kapuipui

Wahee Maui

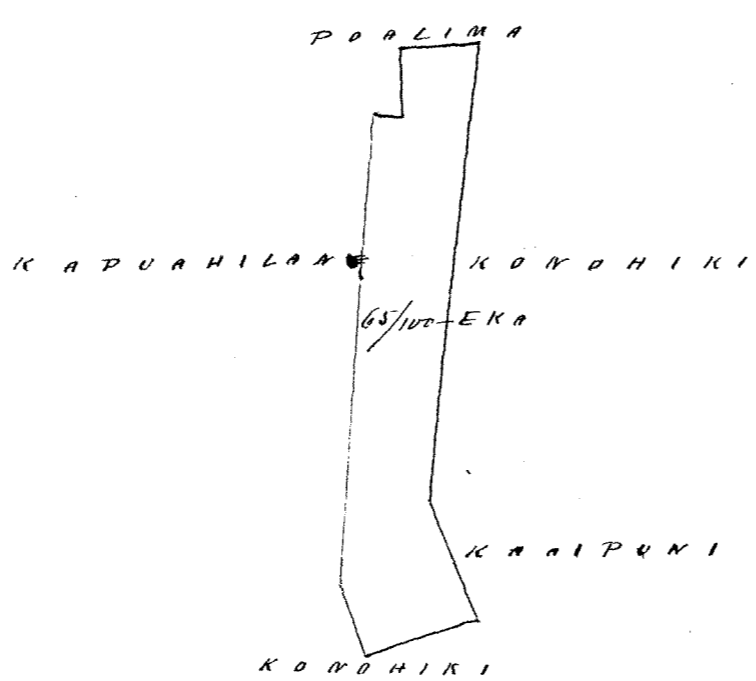
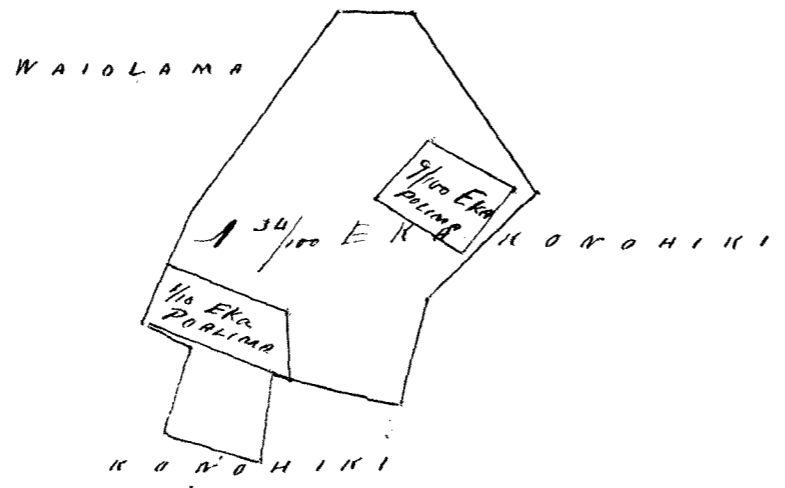
Wh. 2 In.

Apana 1. Ni Kapoho. E hoomaka ke ana ma ke kiki Komoohana Heleu i keia, e pili ana i ke Konoheiki. He. 82 1/2 Hike. 160 Kk. Konoheiki. He. 55 Hike. 109 Kk. Konoheiki. He. 39 Hike. 136 Kk. Poalima. He. 44 3/4 Hike. 94 Kk. Poalima. He. 35 Hike. 106 Kk. Waiolama. He. 53 Kk. 97 Kk. Waiolama. He. 24 1/2 Hike. 56 Kk. Waiolama. He. 62 1/2 Kk. 139 Kk. Waiolama. He. 75 Kk. 249 Kk. Waiolama. He. 8 1/2 Kk. 286 Kk. Poalima & Konoheiki, a hiki ma kahi i hoomaka ai, a maloko oia anapuni 1 34/100 Eka.

Apana 2, 3, Ni Malaukanaloo. E hoomaka ke ana ma ke kiki Heleu i keia, e pili ana ma Kapuakilane. He. 36 3/4 Hike. 65 Kk. Kapuakilane. He. 63 Hike. 26 Kk. Kapuakilane. He. 43 Hike. 47 7/8 Kk. Kapuakilane. He. 21 Hike. 80 Kk. Konoheiki. He. 66 Kk. 126 Kk. Konoheiki. He. 17 1/2 Kk. 138 Kk. Konoheiki. He. 45 1/2 Kk. 491 Kk. Kakuakalane. He. 54 3/4 Hike. 93 Kk. Poalima, a hiki ma kahi i hoomaka ai, a maloko oia anapuni 65/100 Eka.

Maiulu June 9; 1852.

John T. Gowes
Ma ana aino



Uku Pau Loa

- \$ 600
- M. L. Lee
- G. M. Robertson
- J. H. Smith
- J. Kekaulahao

Honolulu Augt. 26; 1852.

Heleu 5285¹³ Pauahi Waikae Kawai

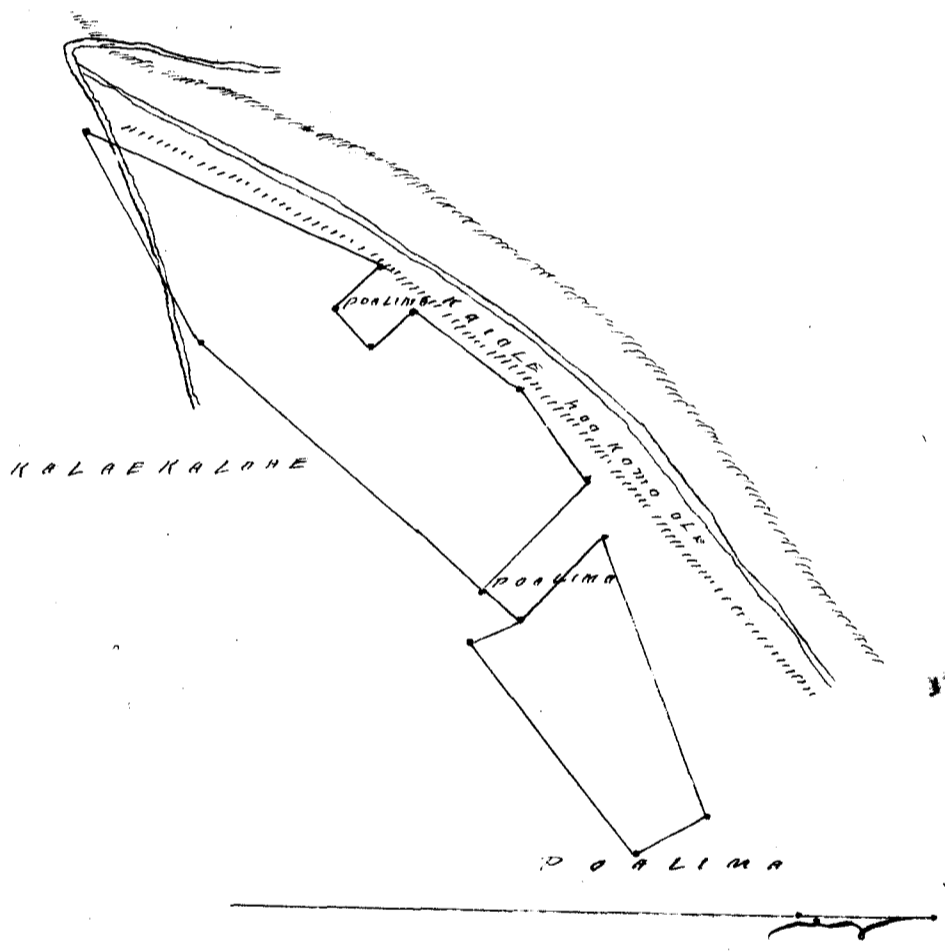
Kh. 2. In. 1.

Ili Makaaka. Choomaka ke ana ma ke kiki Akau o Kalae Kaloe. He. 56 3/4 Ko. 276 Kh. Kalae Kaloe. Ak. 21 1/2 Ko. 72 Kh. Kalae Kaloe. He. 40 1/2 Ko. 445 Kh. Kalae Kaloe. He. 60 Ko. 260 Kh. Kalae Kaloe. Ak. 23° Hik. 336 Kh. Anwai Kula. He. 48 1/2 Hik. .67 Kh. Poalima. Ak. 46 3/4 Hik. .61 Kh. Poalima Ak. 48 1/4 Ko. .61 Kh. Poalima Poalima Ak. 36° Hik. 144 Kh. Anwai. Ak. 52 3/4 Hik. 129 Kh. Anwai. Ak. 72 3/4 Hik. .60 Kh. Kairle Ak. 68° Hik. 3.00 Kh. Kairle. He. 31 1/2 Hik. .86 Kh. Poalima, a hiki ma kahi i hoomakahi a maloko oia anapuni 1 3/100 Eka.

Poalima Choomaka ke ana ma ke kiki Akau o keia. He. 72 Ko .60 Kh. Kerna 55° Hikina 1.60 Kaulahau. Akau 39° Hikina .55 Kaulahau. Akau 55° Komohana 1.27 Kaulahau. a hiki ma ka Pahu mua, a maloko oia anapuni 7/100 Eka

Wailuku June 3: 1852.

John T. Lower
Mo ana aino



Uku Pau Loa \$500
W. L. Lee
G. M. Robertson
J. H. Smith
J. M. Kaulahau

Honolulu Augt. 26: 1852.

Heleu 5505⁶⁰ Pahohaku Waikae Kawai

Kh. 2 In. 1.

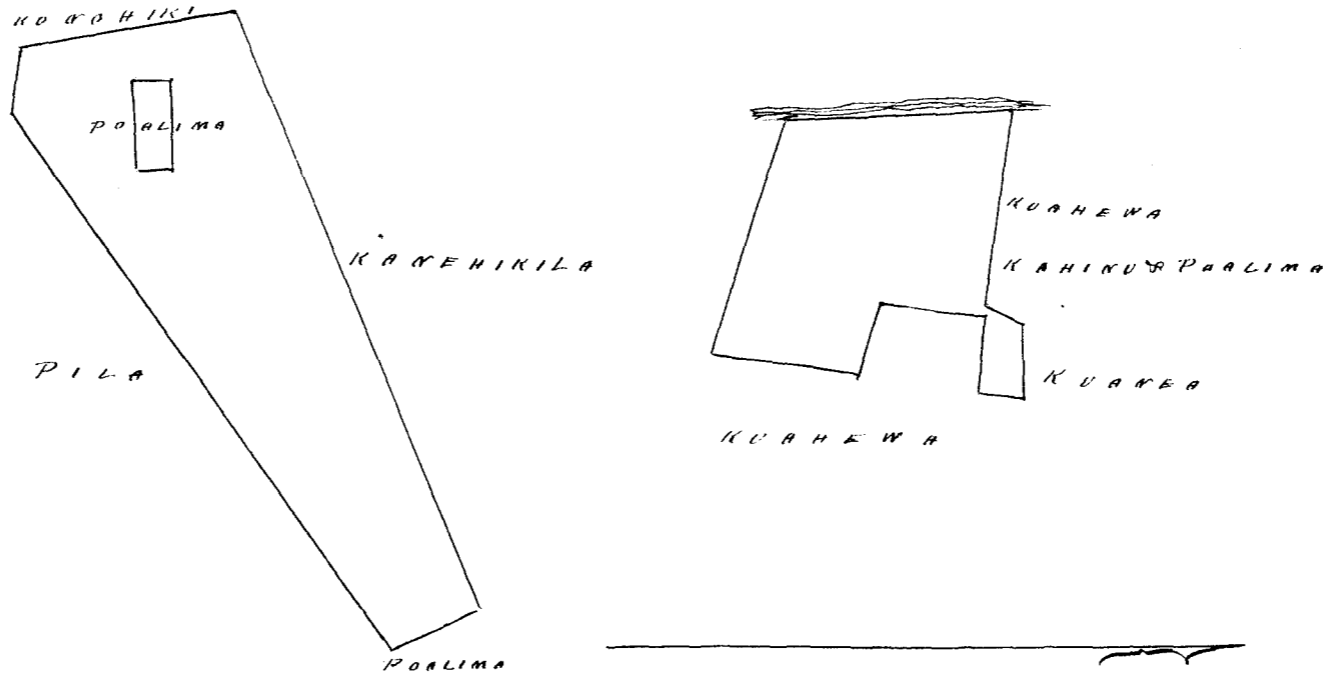
Ahana 1. Ili Maokaaona. Choomaka ke ana ma ke kiki Kerna o Kauhikila Ak. 68° Hik. 6.78 Kh. Kauhikila. He. 21 3/4 Hik. 103 Kh. Poalima. He. 54 1/4 Ko. 682 Kh. Pila. Ak. 84 1/4 Ko. .66 Kh. Pila. Ak. 10 1/2 Ko. 2.36 Kh. Kauhikila & Poalima, a hiki ma ka Pahu mua, a maloko oia anapuni 1 3/10 Eka.

Poalima Choomaka ke ana ma ke kiki Komohana o keia Kuleana He. 46 1/2 Hik. .98 Kh. Ak. 87 1/2 Hik. 93 Kh. He. 11° Hik 44 Kh. He. 89 Ko. 47 Kh. Ak. 6° Ko. a hiki ma ka Pahu mua, a maloko oia anapuni 4/100 Eka.

Apana 2. Ili Waiokeonama. E hoomaka ke ana ma ke kiki Konoehana o
 Kuahewa. Pe. $8\frac{3}{4}$ Ko. 51 Kh. Kuahewa. Ak. $78\frac{1}{2}$ Ko. 81 Kh. Poalima Keia. Pe. $5\frac{1}{2}$ Ko.
 1,18 Kh. Poalima Keia. Pe. $71\frac{1}{4}$ Ki. 83 Kh. Poalima Keia. Pe. $8\frac{1}{2}$ Pih. 1,55 Kh. Kono-
 hiki. Ak. $73\frac{1}{2}$ Ko. 2,58 Kh. Auwahi. Ak. $2\frac{3}{4}$ Ko. 2,46 Kh. Kahiua o Poalima. Pe. $81\frac{3}{4}$
 Pih. 2,14 Kh. Kuahewa. Ak. $17\frac{3}{4}$ Pih. 39 Kh. Kuahewa. Pe. $87\frac{1}{2}$ Pih. 75 Kh. ma
 Kuanana, a hiki ma ka Pahu maui, a maloko via anapuni $\frac{6}{10}$ Eka.

Mailuku June 3; 1852.

John T. Lower
 Ma ana aina
 3



Uku Pau Loa
 M. L. Lee
 G. M. Robertson
 J. H. Smith
 J. Mekaunahao

Honolulu 26; August 1852.

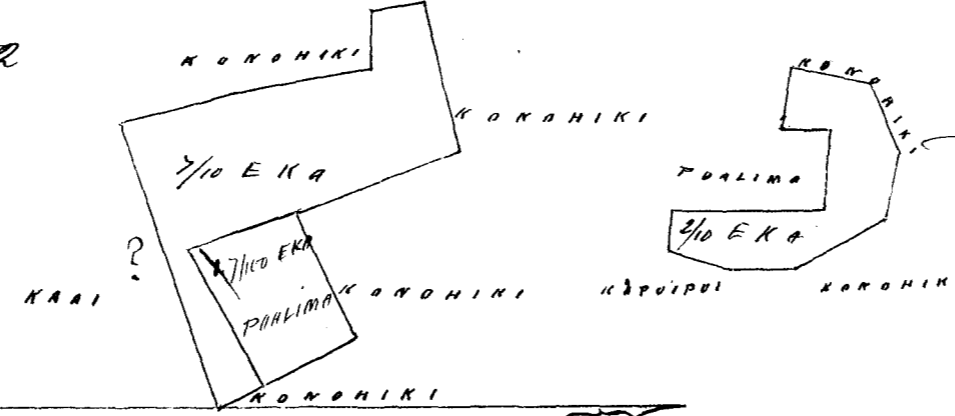
Hele 5,505 Kapuni Waihu Maui

Apana 1. Paale. E hoomaka ke ana ma ke kiki Akau o Kaa.
 Ak. $25\frac{3}{4}$ Ko. 1,58 Kh. Kula. Pe. $64\frac{1}{2}$ Ko. 1,48 Kh. Konoehiki Ak. 21 Ko. 1,88 Kh. Konoehiki
 Pe. $75\frac{3}{4}$ Ko. 1,61 Kh. Konoehiki. Pe. 11 Pih. 54 Kh. Aina hookomo ole. Pihina pono
 54 Kh. Aina hookomo ole. Pe. 11 Pih. 1,41 Kh. Aina hookomo ole. Pe. 15 Pih. 1,23 Kh.
 Aina hookomo ole. Ak. $70\frac{1}{4}$ Pih. 3,15 Kh. Kaa, a hiki ma ka kahi i hoomaka ai, a maloko
 via anapuni $\frac{7}{10}$ Eka.

Apana 2. Ili Kapoho. E hoomaka ke ana ma ke kiki Pema o Keia, e pili
 ana me Kapuipui. Ak. $83\frac{1}{2}$ Ko. 41 Kh. Auwahi. Akau pono 1,59 Kh. Poalima
 Ak. $85\frac{1}{2}$ Ko. 85 Kh. Poalima. Ak. 4 Pih. 52 Kh. Poalima. Ak. $83\frac{1}{4}$ Ko. 66 Kh. Poalima
 Ak. $11\frac{3}{4}$ Pih. 84 Kh. Kula. Ak. $82\frac{3}{4}$ Pih. 1,47 Kh. Kula. Pe. $29\frac{1}{2}$ Pih. 1,05 Kh. Kula
 Pe. $1\frac{1}{2}$ Ko. 77 Kh. Kula. Pe. $17\frac{1}{2}$ Ko. 66 Kh. Kapuipui, a hiki ma ka kahi i ho-
 omaka ai, a maloko via anapuni $\frac{2}{10}$ Eka

Mailuku June 1; 1852

John T. Lower
 Ma ana aina
 3



Uku Pau Loa \$4 v
W. L. Lee
G. M. Robertson
J. H. Smith
J. Kekaulaha

Honolulu Tugate 26: 1852.

Helu 4405 Keahi Waihee Maui

Kh. 2 In. 9.

Apana 1. Ili Makaaka. Choomaka ke ana ma ke kiki Hike. o keia, ke kiki o ka Poalima. He. 57° Ko. 173 Kh. Kekumoku & Kekahuna. He. 69° Ko. 172 Kh. Poalima. Atk. 19 1/4 Ko. 169 Kh. Poalima. Atk. 60° Hike. 57 Kh. Poalima. Atk. 20 1/4 Ko. 143 Kh. Poalima. Atk. 79 1/2 Hi. 2.36 Kh. Naone paha. He. 31 3/4 Hi. 2.27 Kh. Poalima, a hiki ma ke kiki mua, a maloko oia anapuni 83/100 Eka

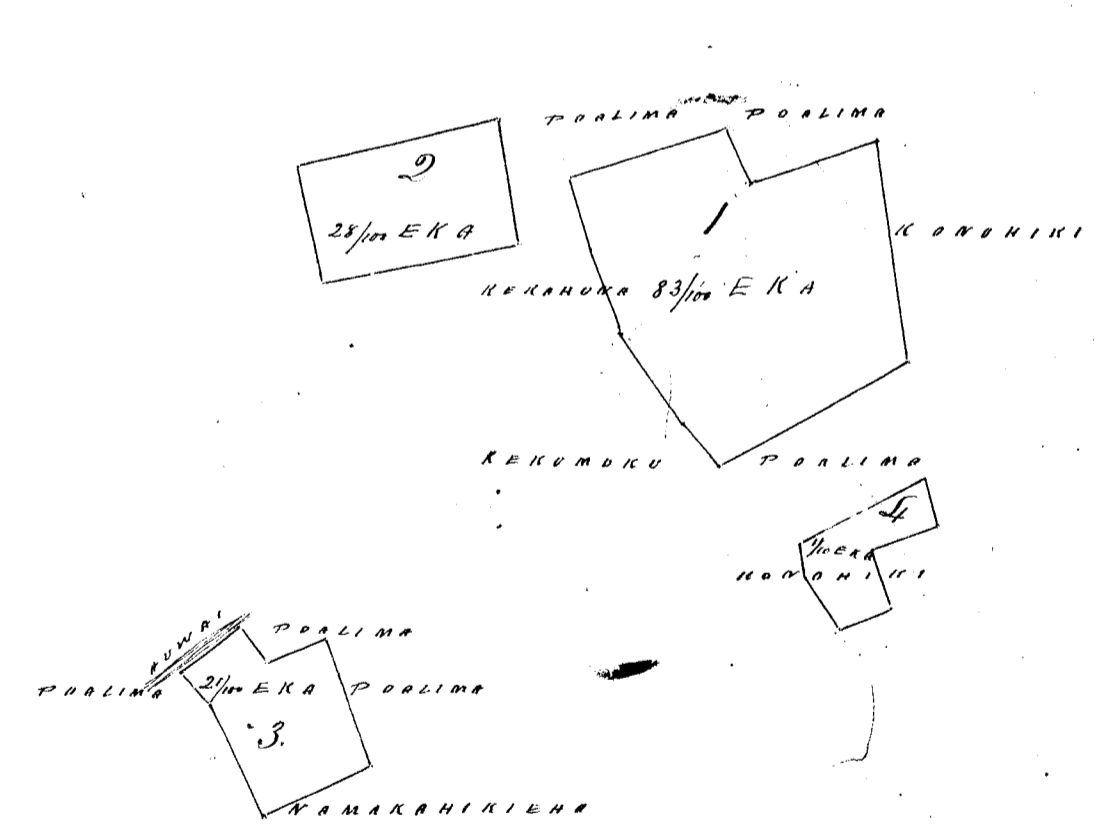
Apana 2. Ili Kapoho. Choomaka ke ana ma ke kiki Atk. o Hokii Atk. 84 1/2 Hi. 130 Kh. He. 13 1/4 Hi. 2.18 Kh. Alanni. A. 76° Hike. 126 Kh. Kula. A. 6° Ko. 218 Kh. Kula. He. 77 1/4 Ko. 136 Kh. a hiki ma ka pahu mua, a maloko oia anapuni 28/100 Eka.

Apana 3. Ili Makaaka. Choomaka ke ana ma ke kiki Atk. o Namakahiikaha. He. 62 1/2 Ko. 130 Kh. Namakahiikaha. He. 43 Ko. 45 Kh. Poalima. Atk. 39 1/2 Ko. 81 Kh. auwai & Poalima. Atk. 52 3/4 Hike. 81 Kh. Auwai & Poalima. Atk. 21° Ko. 74 Kh. Poalima. Atk. 70° Hike. 135 Kh. Poalima. He. 25° Hike. 125 Kh. Poalima, a hiki ma kahi i hoomakahi, a maloko oia anapuni 2/100 Eka.

Apana 4. Ili Makaaka. Choomaka ke ana ma ke kiki Atk. o Kekumoku. He. 71 1/4 Ko. 35 Kh. Kekumoku. Atk. 29 3/4 Ko. 145 Kh. Poalima. Atk. 65° Hike. 45 Kh. Naone Paha. He. 23° Hike. 76. Poalima. Atk. 70° Hike. 65 Kh. Poalima. He. 29° Hike. 59 Kh. Poalima. He. 59 1/2 Ko. 65 Kh. Konohiki, a hiki ma ka Pahu mua, a maloko oia anapuni 1/100 Eka

Wailuku June 3: 1852.

John T. Lower
Moanoama
3



83
28
21
10
1.62

Uku Pau Loa \$5 v
W. L. Lee
G. M. Robertson
J. H. Smith
J. Kekaulaha

Honolulu 26 Aug. 1852.

Hulu 4284 Kaniuwaiole (Waihee Maui

523 In.

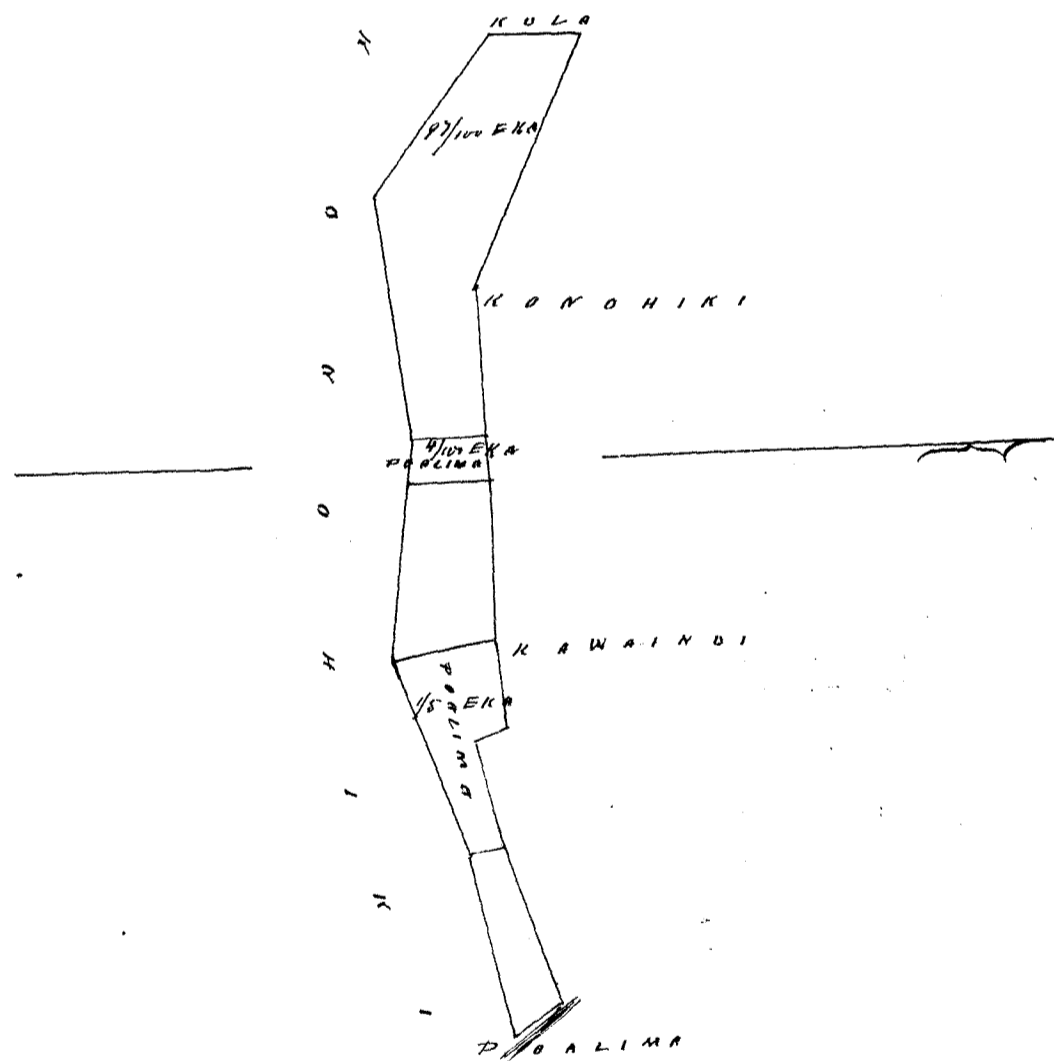
Ii Waiiaoloha. I hoomaka ke ana ma ke kiki o Pahoa. Komohana, He. 36° Ni.
 44 Kk. a hiki Nihina Maau o keia. He. 72° Ko. 1.75 Kk. Poalima^o Kawaisui, He. 77 1/4 Ko.
 1.15 Kk. Poalima Keia, Ak. 16 1/2 Ko. .34 Kk. Poalima Keia, He. 85 3/4 Ko. 92. Kk. Poalima Keia
 Ak. 89 1/2 Ko. 1.69 Kk. Poalima Keia. He. 80 1/2 Ko. 44 Kk. Poalima Keia, He. 88° Ko. 1.64 Kk. Ko-
 nonohiki, He. 3° Ni. 96 Kk. Auwai. He. 50 3/4 Kik. 2.04 Kk. Nonohiki, Ak. 84 1/2 Ni. 2.57 Kk.
 Nonohiki, He. 82° Ni. .50 Kk. Nonohiki, He. 82° Kik. 1.80 Kk. Nonohiki, Ak. 71 Kik. 2.27 Kk.
 Nonohiki, Ak. 80° Kik. 2.11 Kk. Nonohiki, Ak. 36° Ko. 65 Kk. Auwai, a hiki ma ka pahu
 mua, a maloko oia anafuni 77/100 Eka.

Poalima 1 I hoomaka ke ana ma ke kiki Nihina Maau o keia, He. 80 1/2 Ko.
 44 Kk. He. 1 Ko. 82. He. 82 Ni. 50 Kk. Maau pono 90 Kk. a hiki ma ka Pahu mua, a maloko
 oia poalima 4/100 Eka.

Poalima 2. I hoomaka ma ke kiki Nih. ak. o keia, He. 39 1/4 Ko. 1.15 Kk. Ak. 16 1/2 Ko.
 .34 Kk. He. 85 3/4 Ko. 92 Kk. He. 6° Kik. 1.18 Kk. Ak. 71° Kik. 2.27 Kk. Ak. 26 1/2 Ko. 33 Kk. a hiki
 ma ka Pahu mua, a maloko oia anafuni 1/5 Eka.

Wailuku June 3: 1852.

John T. Gowen
 Mea ana aina
 3



Uka Pau Loa #4

W. L. Lee

G. M. Robertson

J. H. Smith

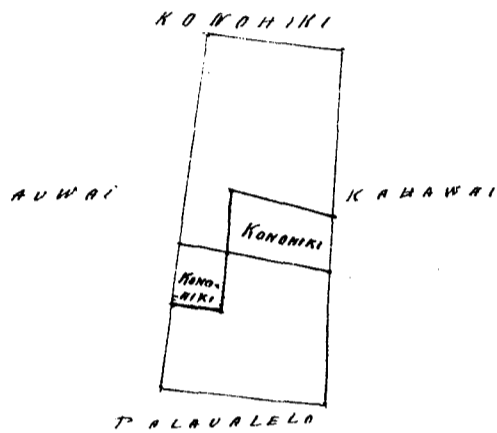
J. Kekaulahao

Honolulu August 26: 1852.

Mailau Ili o Mamakoa Molokai. I hoomaka ana ma ke kiki Nih. He. oia aino, a e holo ana Ak. 83 1/2° Ko. 1,71 Kaul. ma ka Palauaklo. alaila Ak. 7 1/2° Nih. 3,77 Kaul. ma ka anwai He. 82° Nih. 1,42 Kaul. ma ko Konohiki He. 3 1/2° Ko. 3,75 Kaul. ma ke Kahawai, a hiki i kahi i hoomaka ai, ma ia Apana 713 anana.

2 Loi no ke Konohiki maloko o kua Kuleana Augata 13, 1852.

R. W. Meyer
Surveyor



AN. 1/2 = 1 KAULA

Uku Pau Loa \$40
W. L. Lee
G. M. Robertson
J. Sekaulahas
J. H. Smith


Honolulu Sept. 8, 1852.

Pelekunu Ili Kaitiili Molokai. I hoomaka ana ma ke kiki Ko. Ak. oia aino, a e holo ana He. 2 3/4° Nih. 7,77 Kaul. ma ko Paehewa, alaila Ak. 84 1/2° Ni. 26 Kaul. ma ko Paehewa, alaila Ak. 7 1/2° Ni. 7,17 Kaul. ma ko Kaleo, alaila Ak. 53° Ko. 87 Kaul. ma ke Kahawai, a hiki ma kahi i hoomaka ai. Ma ia Apana 442 1/2 Anana

Augt. 12, 1852.

R. W. Meyer
Surveyor

442 1/2 Apana
279 Page 14/100 E



AN. 1/2 in 1 KAULA

See Page 279.

Uku Pau Loa #41

W. L. Lee
G. M. Robertson
J. Tekaulahas
J. H. Smith

Honolulu Sept. 8; 1852.

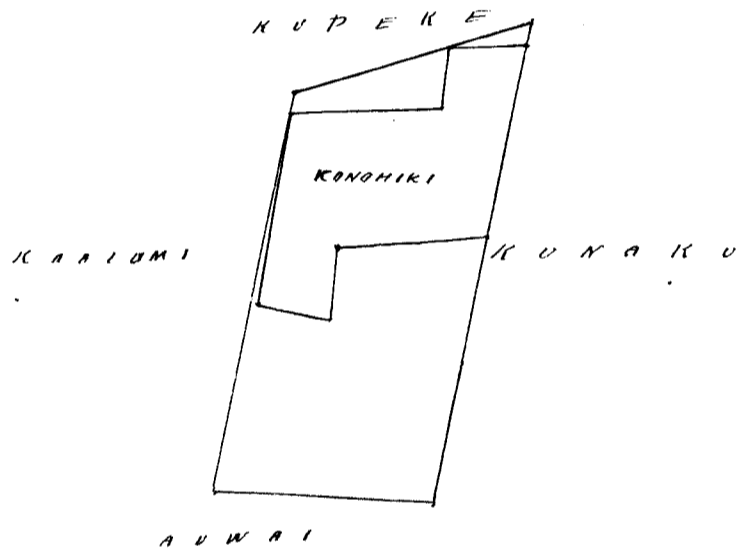
Heleu 10,868. Suali

Wailau Molokai

Wailau ili o Kuehi, Molokai. Choomaka ana ma ke kahi Komohana Kema, a keia
aina, a e holo ana. He. $75\frac{3}{4}$ Mi 4,35 Kaul. ma ko Kaniumi, alaila. Ak. 6° Hik. 2,38 Kaul. awwai
alaila. Ak. 76° Ko. 5,28 Kaul. ma ko Kunaaku, alaila. He 14° Hik. 2,60 Kaul. ma ko Kupেকে,
a hiki i kahi i hoomaka ia, ma ia apana 10 ka 14 anana.
5 Loi no ke Konohiki maloko o kuo Kuleana.

Augt. 14; 1852.

R.M. Meyer
Surveyor



Uku Pau Loa #41

W. L. Lee
G. M. Robertson
J. Tekaulahas
J. H. Smith

Honolulu Sept. 8; 1852.

Heleu 6627 Nika

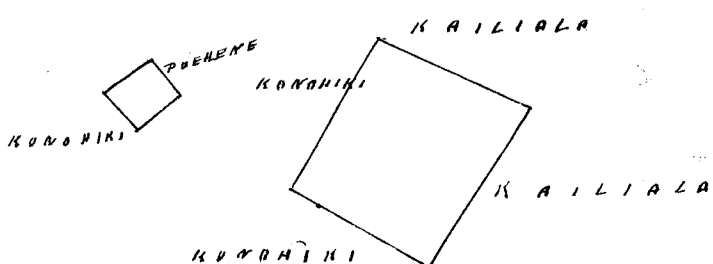
Pelekunu Molokai

Pelekunu, ili Kailiiti Molokai. Choomaka ana ma ke kahi Akau oia aino
a e holo ana. He. $31\frac{1}{2}$ Mi. 1,78 Kaul. ma ko Kailiala, alaila. He. 59° Ko. 1,70 Kk. ma ko
Konohiki, alaila. Ak. $30\frac{1}{2}$ Mi. 1,79 Kk. ma ko Konohiki, alaila. Ak. 56° Hik. 1,70 Kaul.
ma ko Kailiala, a hiki i kahi i hoomaka ai, ma ia apana 438 anana

Apana 2. Pahala. Choomaka ana ma ke kahi Ni Ak. oia aino, a e holo
He. 13° Hik. .60 Kaul. ma ko Fou, alaila He. $79\frac{1}{2}$ Ko. 0,57 Kaul. ma ko Konohiki, alaila
Ak. 6° Hik. 0,56 Kaul. ma ko Puchene, alaila. Ak. 77° Mi 0,44 Kaul. ma ko Puchene,
a hiki i kahi i hoomaka ai, ma ia apana 33 anana.

Augate. 13; 1852.

R.M. Meyer
Surveyor



Uku Pau Loa #45

W. L. Lee
G. M. Robertson
J. Kekaulahao
J. H. Smith

Honolulu Sept. 8, 1852.

Heleu 6690 Lolo

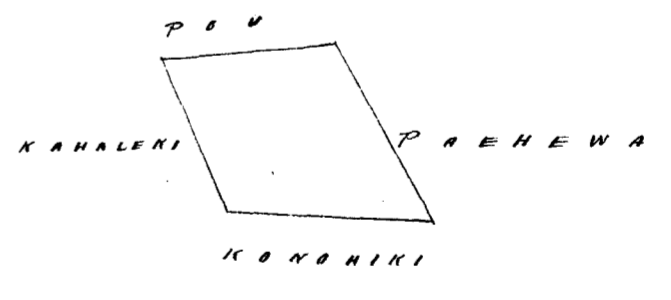
Pelkuru Molokai

Pelkuru Molokai, ili o Kaitiki. I hoomaka ana ma ke kiki kiki. Ak. o keia aina, o e holo.
Ke. 30° Nih. 2.20 Kaul. ma ka Paheua. alaila Ak. 89° No. 2.13 Kaul. ma ke Konohiki. alaila, Ak. 26° No.
1.76 Kaul. ma ke Kahaleki. Alaila, Ak. 83° Nih. 1.87 Kaul. ma ke Pau, a hiki i kahi i hoomaka ia
ma ia Apana. 446 ananu
1 Loi mo ke Konohiki amaloko o keia Kuleana.

R. W. Meyer
Surveyor.

Augate 12, 1852.

Ma ka lani o keia lani E.



See Page 279.

AN 1/2 IN 1 KAULA

Uku Pau Loa #45

W. L. Lee
G. M. Robertson
J. Kekaulahao
J. H. Smith

Honolulu Augate 8, 1852.

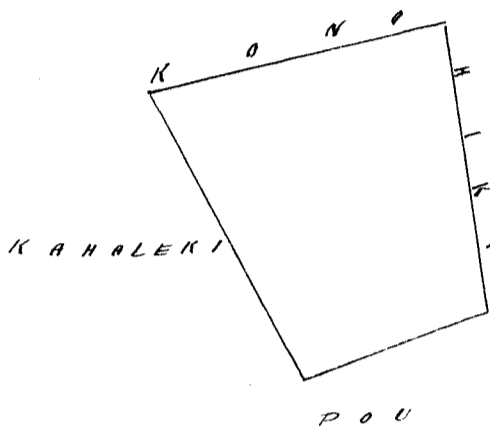
Heleu 6360 Kauhikanamau ^{-manee.} Pelekunu Molokai

Pelekunu ili Kailili Molokai. Choomaka ma ke kiki Stik. Ak. o keia aina, a e holo ana, Ak. 9 1/2 Mi. 2.95 Kaul. ma ka Honohiki, alaila Ak. 68 No. 2. 10 Kaul. ma ke Pou. alaila Ak. 29 No. 3. 45 Kaul. ma ke Kahaleki, alaila. Ak. 77 No. 3. 22 Kaul. ma ke Honohiki, a hiki i kahi i hoomaka ia, ma ia apana 1004 anana 6 Loi ma ke Honohiki maloko o keia Kuleana.

Augate. 12; 1852.

R. W. Meyer
Surveyor

See Page 280 Section 2-5 1/2



Uku Pau Loa \$400

- M. L. Lee
- G. W. Robertson
- J. Kikaulahao
- J. H. Smith

Honolulu Sept. 3; 1852.


Heleu 6689 Lokomaikai Pelekunu Mo.

Pelekunu ili Molokai. Kulo & Kula. Choomaka ana ma ke kiki Hi Ke. o ia aina a e holo ana Ak. 15 No. 6. 77 Kaul. ma ke Honohiki, alaila. Ak. 84 1/2 No. 52. 72 Kaul. ma Honohiki & Hale Kula. alaila Ak. 77 1/2 No. 52. 00 Kaul. ma ke Honohiki, a hiki i kahi i hoomaka ia. Ma ia apana 16 Aka.

July 16; 1852.

R. W. Meyer
Surveyor

An. 1/8 in. = 1 KAULA.



Olelohoakaka. Ua hua keia ana ana a R. W. Meyer ma ke la 16, Iulai 1852. aia Keana pono ana ma ka malamua o Sept. 1854. ma Pease no ia ana hou, ia ana ana ka pono a o ke la i hookeia ma keia, ma ke la i hookeia ma Hale Kula. Nawa aia 376. 9.

Novemaba 7. 1854.

C. Namais
mea Kakaunohelo. o L. H. K.

Uku Pau Loa \$ 4
W. L. Lee
G. M. Robertson
J. Tekaulaha
J. H. Smith


Honolulu Sept. 8; 1852.

Heleu 10,869 Puhili Wailau Molokai

Wailau, ili o Keia Molokai, I hoomaka ana me ke kiki Konohana o keia aina a e holo ana. He. 42° Hik. 1,61 Kaul. ma ke Kahawai, aiaia He. 71° He. 4,75 Kaul. ma ke Kahalaui, aiaia. He. 42½° Ko. 1,60 Kaul. ma ke Pali, aiaia. He. 72° Kom. 4,75 ma ke Kaluan, a hiki i kahi i hoomaka ia. ma ia Apana 840 amana 2 Loi me ke Konohiki maika o keia Kuleana.

Augate. 13; 1852.

R. W. Meyer
Surveyor



A 71. ½ in. 1 KAULANAO.

Uku Pau Loa \$ 4
W. L. Lee
G. M. Robertson
J. Tekaulaha
J. H. Smith

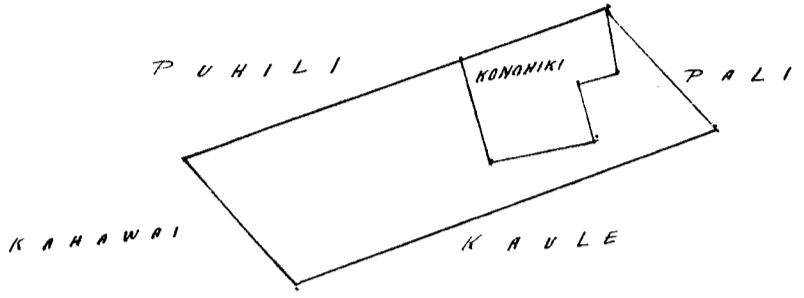
Honolulu Sept. 8; 1852.

Heleu 9103 Kahalau Wailau Molokai

Wailau ili o Kahalau Molokai. Chomaka ana, ma ke kiki Komohana oia aina, a e holo ana. He. $28\frac{1}{2}^{\circ}$ Nik. 1,65 Kaul. ma ke Kahawai, alaila Ak. $67\frac{1}{2}^{\circ}$ Itik. 5,13 Kaul. ma ke Kaula alaila, Ak. $42\frac{1}{2}^{\circ}$ Kom. 1,60 Kaul. ma ke Pali, alaila, He. 71° Kom. 4,78 Kaul. ma ke Puhili, a hiki i kahi i hoomaka ia; ma ia Apana 773 anana. 1 Loi no ke Konohiki maloko o keia Kuleana.

Augate. 12; 1852

R. W. Meyer
Surveyor



An. $\frac{1}{2}$ in 1 KAULAHOU

Uku Pan Loa \$40
W. L. Lee
G. M. Robertson
J. Hekeantaha
J. H. Smith

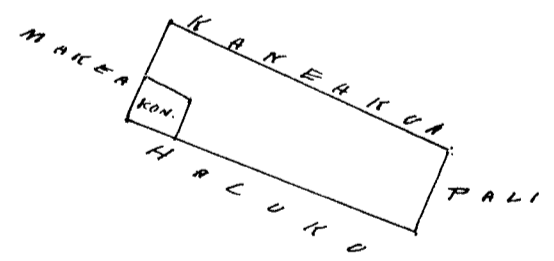
Honolulu Sept. 8; 1852.

Heleu 4623 Paaua Wailau Molokai

Wailau ili o Kukuimui Molokai. Chomaka ke ana, ma ke kiki Niki. Kom., oia aina, a e holo ana. Ak. 35° Nik. 52 Kaul. ma ke Pali, alaila Ak. $52\frac{1}{2}^{\circ}$ Ko. 3, 20 Kaul. ma ke Kameakua. Alaila He. $33\frac{1}{2}^{\circ}$ Ko. 1,14 Kaul. ma ke Makea, alaila He. 86° Ni. 3, 24 Kaul. ma ke Haluku. a hiki i kahi i hoomaka ia; ma ia Apana 388 anana. 1 Loi no ke Konohiki maloko o keia Kuleana.

Augate. 13; 1852.

R. W. Meyer
Surveyor



An. $\frac{1}{2}$ in 1 KAULAHOU

Uku Pan Loa \$40
W. L. Lee
G. M. Robertson
J. Hekeantaha
J. H. Smith

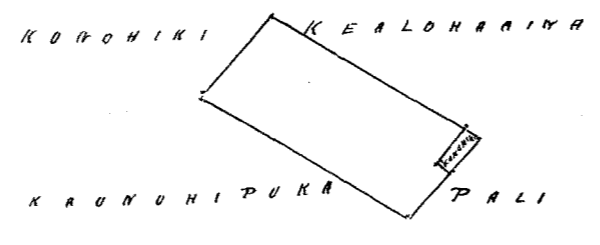
Honolulu Sept. 8; 1852.

127
 Heleu 10684 Paia Wailau Molokai

Wailau, ili o Kukuinui Molokai. I hoomaka ana ma ke kiki Pi. Hema, oia aina a e holo ana, Ak. $43\frac{1}{2}^{\circ}$ Hik. 1,15 Kaul. ma ka Pali, alaila, Ak. $59\frac{1}{2}^{\circ}$ No. 2, 60 Kaul. ma ke Keleha aina, alaila, He. 41° No. 1,15 Kaul. ma ke Konohiki, alaila He. $59\frac{1}{2}^{\circ}$ Pi. 2,53 Kaul. ma ke Kauhupuka. a hiki i kahi i hoomaka ia, ma ia apana 335 anana. 1 Loi no ke Konohiki maloko o kua Kuleana.

Augt. 14, 1852.

R. W. Meyer
 Surveyor



A 77. $\frac{1}{2}$ in = 1 KAULA.

Wau Pau Loa \$40
 W. L. Lee
 G. M. Robertson
 J. Kekaulahao
 J. H. Smith

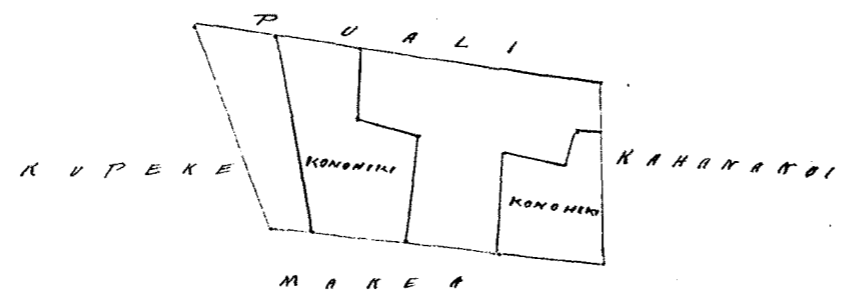
Honolulu Sept. 8, 1852.

Heleu 8923 Kaaiumi Wailau Molokai

Wailau ili o Kule Molokai. I hoomaka ana ma ke kiki Kom. Hema, oia aina a e holo ana, He. $76\frac{3}{4}^{\circ}$ Pi. 3,59 Kaul. ma ke Kulea, alaila, Ak. $6\frac{1}{2}^{\circ}$ Hik. 1,89 Kaul. ma ke Kahananui, alaila, Ak. $75\frac{3}{4}^{\circ}$ No. 4,38 Kaul. ma ke Puali, alaila He. 14° Hik. 2,22 Kaul. ma ke Kupuke. a hiki i kahi i hoomaka ia, ma ia apana 1159 anana. 4 Loi no ke Konohiki maloko o kua Kuleana.

Augate. 14, 1852.

R. W. Meyer
 Surveyor



A 77. $\frac{1}{2}$ in = 1 KAULA.

Wau Pau Loa \$40
 W. L. Lee
 G. M. Robertson
 J. Kekaulahao
 J. H. Smith

Honolulu Sept. 8, 1852.

Hele 6302 Kahaolekiau 1852 Wailau Molokai

Op. 1. Wailau ili o Kula. Molokai. I hoomaka ke ana ma ke kiki Hik. oia aia, a holo ana. He. 21° Hik. 1.60 Kaul. ma ke Kahaolekiau. alaila, Ak. 78° Kom. 8.08 Kaul. ma ke Kaha wai, alaila Ak. 13° Hik. 1.61 Kaul. ma ke Kahaolekiau, alaila, He. 78° Hik. 5.28 Kaul. ma ke Kahaolekiau, a hiki i kahi i hoomaka ia; ma ia apana 978 anana. 1 Loi no ke Konohiki maloko o keia Kuleana.

Augt. 13, 1852.

R. W. Meyer
Surveyor

1 Loi no ke Konohiki maloko o keia Kuleana

Cholo ma ma ke kiki Mau Mookana

He. 76° Ak. 5.86 Kaul. pili me Kahaolekiau

a malaila ake e holo ma penei.

He. 85° Ak. 5.55 Kaul. pili me Kahaolekiau

He. 3° Ak. 5.17 " " " Kahaolekiau

Ak. 75° Ak. 0.70 " " " "

Ak. 22° Ak. 0.37 " " " "

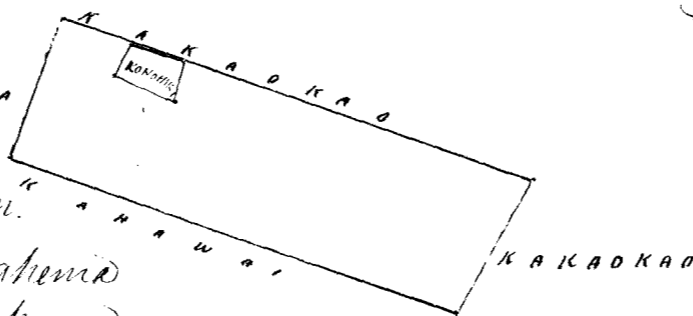
a hiki i ka hoomaka ana.

Okina ili 30 anana. He. 945 an.

Oct. 14, 1853.

Ika Kahuna
Mookana

1/2 in = 1 Kaula



Area area 65 7/8
945
188.9
27.38
24.20
46.318 A.

Uku Pau Loa \$40

M. L. Lee

G. M. Robertson

J. Kahaolekiau

J. H. Smith

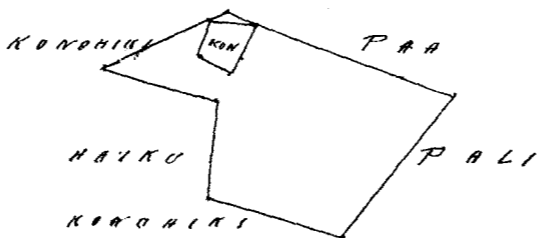
Honolulu Sept. 8, 1852.

Hele 8962 Kaunukipuka 1852 Wailau Molokai

Wailau ili o Kukuinui Molokai. I hoomaka ana ma ke kiki Kema oia aia a e holo ana. Ak. 47° Hik. 1.86 Kaul. ma ke kiki; alaila, Ak. 59 1/2° Hik. 2.53 Kaul. ma ke Pa. alaila, He. 74 1/4° Ak. 1.46 Kaul. ma ke Konohiki, alaila, He. 65 1/2° Hik. 1.21 Kaul. ma ke Kahaolekiau, alaila He. 14 1/4° Ak. .90 Kaul. ma ke Kahaolekiau, alaila, He. 64 1/4° Hik. 1.48 Kaul. ma ke Konohiki, a hiki i kahi i hoomaka ia; ma ia apana 510 anana. 1 Loi no ke Konohiki maloko o keia Kuleana.

Augt. 13, 1852.

R. W. Meyer
Surveyor



1/2 in = 1 Kaula

Uku Pau Loa \$40

M. L. Lee

G. M. Robertson

J. Kahaolekiau

J. H. Smith

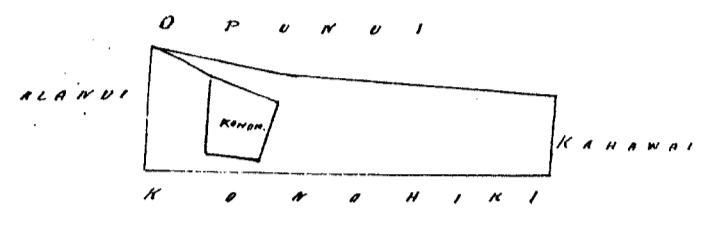
Honolulu Sept 8, 1852.

Heleu 10.097. Moa () Wailau () Molokai ()

Wailau ili o Kuele Molokai. I hoomaka ke ana ma ke kiki Ke. oia aina a e holo ana. Ak. 6 1/2 Hk. 1.33 Kaul. ma ka Alanui, alaila Ke. 7 1/2 Hk. 1.46 Kaul. ma ko Opunui, alaila, Ke. 8 2/2 Hk. 2.73 Kaul. ma ko Opunui, alaila Ke. 4 Ko. 1.80 Kaul. ma ko Kahawai, alaila Ak. 8 5/2 Hk. 4.20 Kaul. ma ko Konohiki, a hiki i kahi i hoomaka ai ma ia apana 5 15/2 anana, 1 Loi no ke Konohiki maloko o keia Kuleana.

Augate 13, 1852.

R. W. Meyer
Surveyor



A 77. 1/2 in = 1 Kaul.

Uku Pau Loa \$4.00

- W. L. Lee
- G. M. Robertson
- J. Kekaulahas
- J. H. Smith

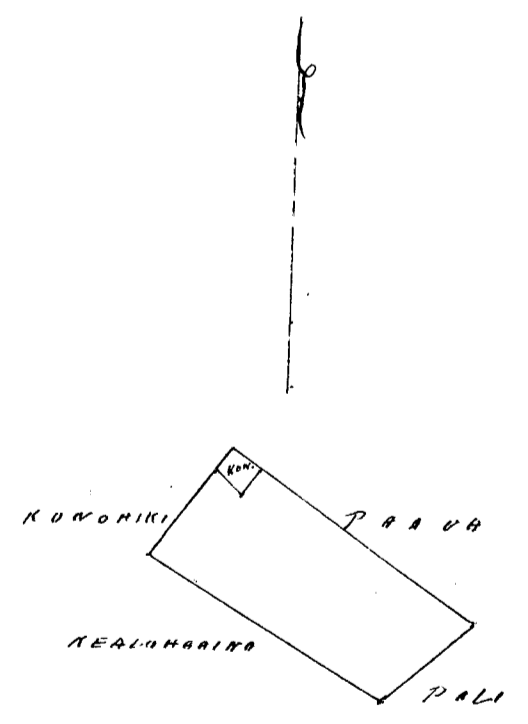
Honolulu Sept. 8, 1852.

Heleu 8130 Healuku () Wailau () Molokai ()

Wailau ili Kukuinui Molokai. I hoomaka ana ma ke kiki Kom. oia aina, a e holo ana Ak. 33 1/2 Hk. 1.44 Kaul. ma ka Konohiki, alaila, Ke. 5 1/2 Hk. 3.24 Kaul. ma ko Paau alaila Ke. 4 9/2 Kom. 1.30 Kaul. ma ka Pali, alaila, Ak. 60 Kom. 2.85 Kaul. ma ko Kalaaha aina, a hiki i kahi i hoomaka ai. ma ia apana 503 anana, 1 Loi no ke Konohiki maloko o keia Kuleana

Augate 14, 1852.

R. W. Meyer
Surveyor



A 77. 1/2 in = 1 Kaul.

Uku Pau Loa \$4.00

- W. L. Lee
- G. M. Robertson
- J. Kekaulahas
- J. H. Smith

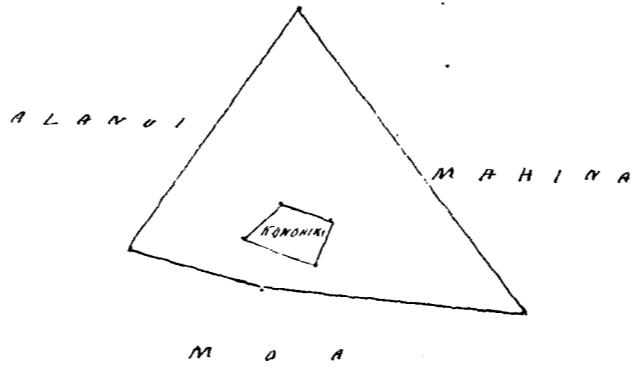
Honolulu Sept. 8, 1852.

Heleu 5626 Opunui | Wailau Mo.

Wailau ili o Kule, Molokai. Choomaka ana ma ke kihi Kom. oia aia a e holo ana Ak. $37\frac{3}{4}$ Hi. 3.12 Kaul. ma ka alanui, alaila He. $33\frac{3}{4}$ Hi. 4.00 Kaul. ma ke Mahina, alaila, Ak. 82° Kom. 2.73 Kaul. ma ke Moa, alaila, Ak. $73\frac{1}{2}$ Kom. 1.46 Kaul. ma ke Moa, a hiki i kahi i hoomaka ia. Maia apana $741\frac{1}{4}$ anana 1 Loi no ke Konohiki analoko o Keia Kuleana.

Augate 13; 1852.

R. W. Meyer
Surveyor



1/2 in = 1 Kaul.

Uku Pau Loa \$400

W. L. Lee
G. M. Robertson
J. Kaulahao
J. H. Smith

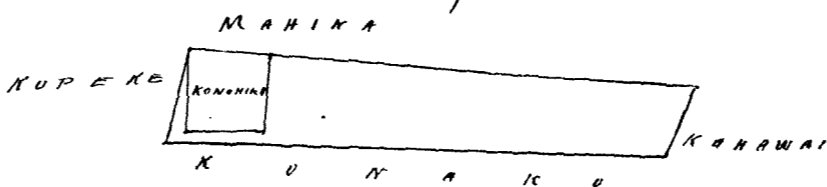
Honolulu Sept. 8; 1852.

Heleu 8925 Keino | Wailau Molokai

Wailau ili o Kule Molokai. Choomaka ana ma ke kihi Kom. oia aia a e holo ana. Ak. 23° Hi. 1.00 Kaul. ma ke Kupokee, alaila, He. $75\frac{1}{2}$ Hi. 5.36 Kaul. ma ke Mahina, alaila He. 35° Kom. .80 Kaul. ma ke Kahuwai, alaila Ak. $77\frac{3}{4}$ Kom. 5.22 Kaul. ma ke Kunahe, a hiki i kahi i hoomaka ia. Maia apana 542 anana

Augate 15 1852.

R. W. Meyer
Surveyor



1/2 in = 1 Kaul.

Uku Pau Loa \$400

W. L. Lee
G. M. Robertson
J. Kaulahao
J. H. Smith

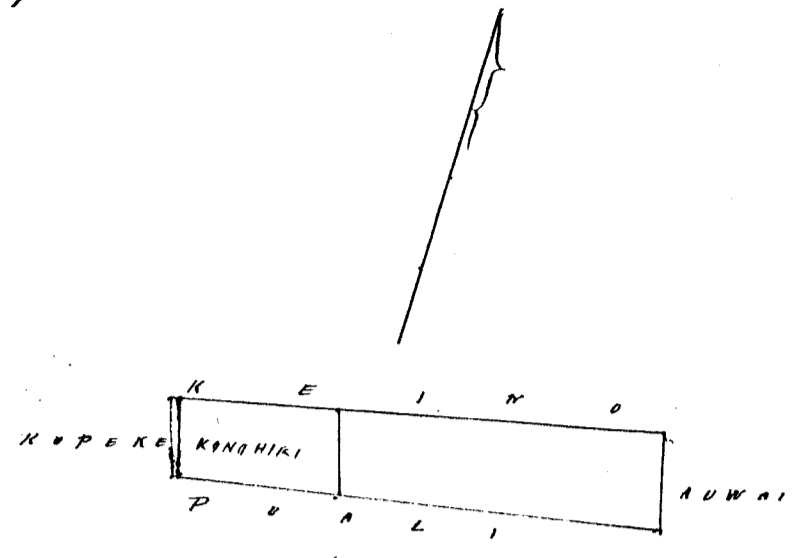
Honolulu Sept. 8; 1852.

Sheet 5053 Kunaku (Wailau) Motokai

Wailau ili Kuele, Motokai. I hoomaka ana ma ke kiki Kom. oia aina, a e holo ana Ke. 76° Hik. 5, 20 Kaul. ma ka Puali, alaila, Ak. 9 1/2° Sti. 1, 04 Kaul. ma ka Anwai, alaila, Ak. 77 3/4 No. 5, 22 Kaul. ma ke Keino, alaila, Ke. 11° No. 88 Kaul. ma ke Kupuke, a hiki i kahi i hoomaka ia, ma ia Apana 596 anana. I Loi mo ke Konohiki maloko o keia Kuleana.

Auguste. 14; 1852.

R. W. Meyer
Surveyor



A 77. 1/2 in. = 1 Kaul.

Uku Pau Loa \$ 400

- W. L. Lee
- G. M. Robertson
- J. Kekaulahao
- S. H. Smith

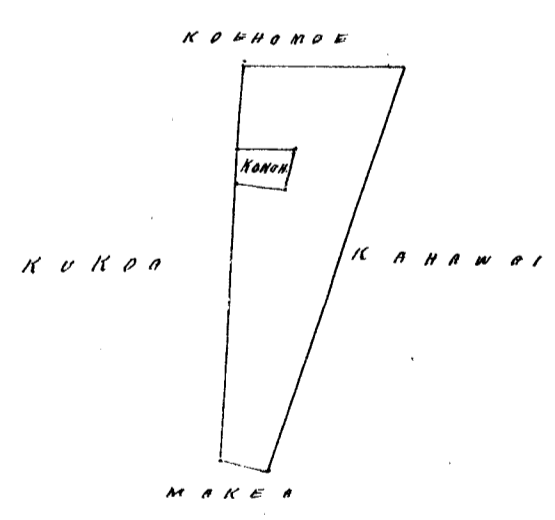
Honolulu Sept. 8; 1852.

Sheet 5052 Palauolelo (Wailau) Motokai

Wailau ili o Kamakea, Motokai. I hoomaka ke ana ma ke kiki Ki. Ak. oia aina, a e holo ana. Ke. 24 1/2 No. 4, 52 Kaul. ma ka Kahawai, alaila, Ak. 70° Kom. 0, 57 Kaul. ma ke Makena, alaila, Ak. 9 1/2° Sti. 4 1/4 Kaul. ma ke Kukoo, alaila Ke. 83 1/2° Hik. 1, 71 Kaul. ma ke Kauhamae, a hiki i kahi i hoomaka ia, ma ia Apana 558 anana I Loi mo ke Konohiki maloko o keia Kuleana.

Auguste. 13; 1852.

R. W. Meyer
Surveyor



A 77. 1/2 in. = 1 Kaulanao

Uku Pau Loa \$ 400

- W. L. Lee
- G. M. Robertson
- J. Kekaulahao
- S. H. Smith

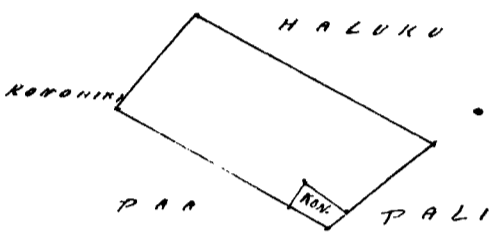
Honolulu Sept. 8; 1852.

Heleu 705 Kalaahaaina | Wailau Molokai

Wailau, ili o Kulaunui Molokai. E hoomaka ana ma ke kiki Hik. Pema, oia aino a e holo ana Ak. $57\frac{1}{2}^{\circ}$ Kom. 2,60 Kaul. ma ka Poa, alaila Ak. 40° Hik. 1,27 Kaul. ma ka Konohiki, alaila, Ke. 60° Hik. 2,85 Kaul. ma ka Haluku, alaila Ke. $49\frac{1}{2}$ Kom. 1,35 Kaul. ma ka Pali, a hiki i kahi i hoomaka ia. Ma ia Aprasa 416 anana i Loi no ke Konohiki ma loko o keia Kulaana.

August 14; 1852.

R. M. Meyer
Surveyor
3



1 in. = 1 Kaul.

Uku Pau Loa \$ 41

W. L. Lee
G. M. Robertson
J. Kekaulaha
J. H. Smith

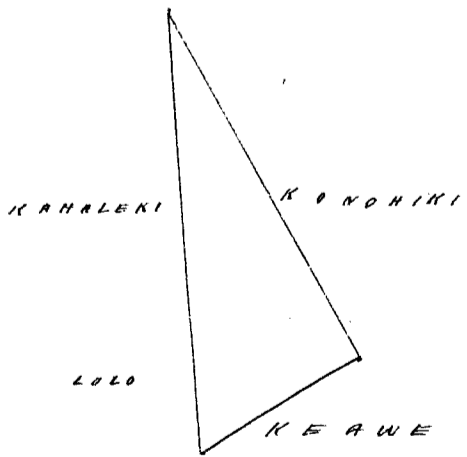
Honolulu Sept. 8, 1852

Heleu 6515 Waipio | Pelekunu Molokai

Pelekunu, ili o Kaititi, Molokai. E hoomaka ana ma ke kiki Hikina o keia aino, a e holo ana Ak. 31° Ke. 1,96 Kaul. ma ke Keawe, alaila, Ke. $62\frac{1}{2}$ Ke. 4,12 Kaul. ma ke Konohiki, alaila, Ak. $87\frac{1}{2}$ Hik. 4,65 Kaul. ma ke Lolo, Kahaleki a hiki i kahi i hoomaka ai, ma ia apana 492 anana. I Loi no ke Konohiki ma loko o keia Kulaana.

August 13; 1852.

R. M. Meyer
Surveyor
3



1 in. = 1 Kaul.

See Page 280 sheet 83 E
180

Uku Pau Loa \$ 41

W. L. Lee
G. M. Robertson
J. Kekaulaha
J. H. Smith

Honolulu Sept. 8; 1852.

Hele 6253 & 6342 Kauhainalu, Pelekunu Molokai

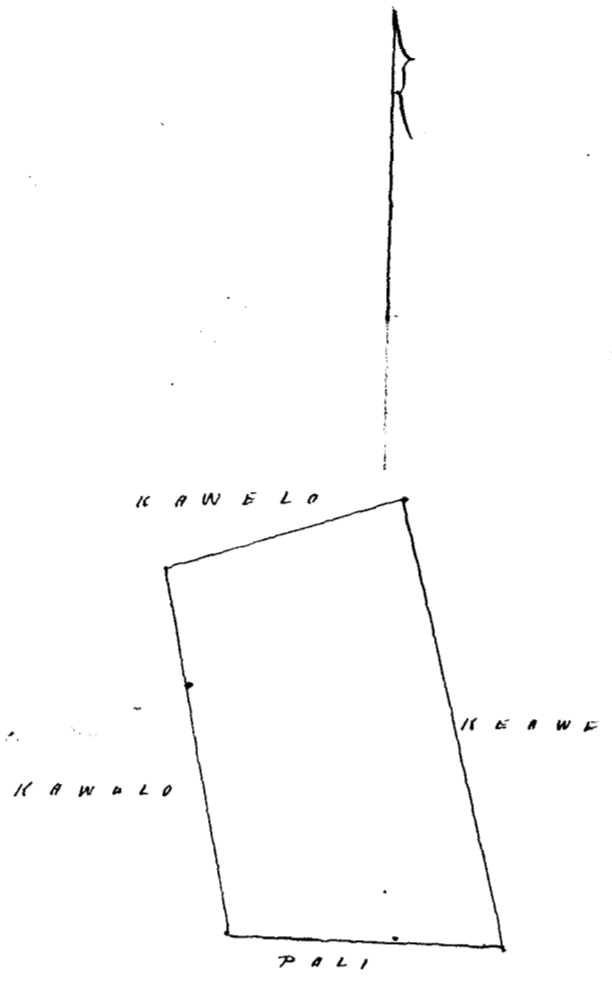
Pelekunu ili oini Molokai. O hoomaka ma ke kahi Hik. Ak. oia aina, a e holo ana He. 73° He. 2,56 Kaul. ma ka Kawelo, alaila, He. 11° Hik. 3,90 Kaul. ma ka Kawelo, alaila He. 89 1/4 Hik. 2,80 Kaul. ma ka Pali, alaila, He. 13° Kom. 4,80 Kaul. ma ka Keawe, a hiki i kahi i hoomaka ia ma ia Apana 1 Eka 183 anana. 1 Loi no ke Konohiki maloko o kua Kuleana.

Augt. 12, 1852.

R. W. Meyer
Surveyor

See Page 280. ^{1 E 183 A} 29 E Konohiki

an 1/2 in = 1 Kaul.



Uku Pau Loa \$ 50

W. L. Lee
G. M. Robertson
J. Sikaualakao
J. H. Smith

Honolulu Sept. 8, 1852.

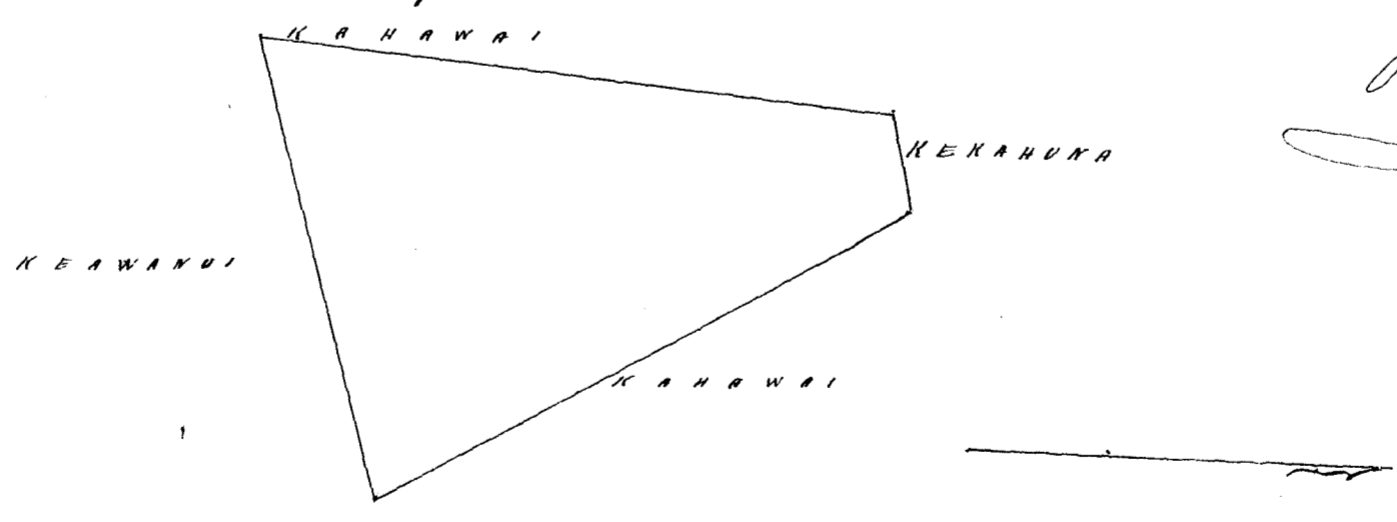
Hele 8965 Kuku Wailau Molokai

Wailau ili o Pawa. Molokai. O hoomaka ana ma ke kahi Ak. He. oia aina, a e holo ana, He. 38 1/2 Hik. 6,52 Kaul. ma ke Kahawai, alaila, Ak. 87 Kom. 4,74 Kaul. ma ke Keawani alaila, 4 1/2 Hik. 5,08 Kaul. ma ke Kahawai, alaila Ak. 75° Hik. 1,00 Kaul. ma ke Keakahuna, a hiki i kahi i hoomaka ia. Ma ia Apana 1 1/2 Eka. 5 Loi no ke Konohiki maloko o kua Kuleana.

Augate 13, 1852.

R. W. Meyer
Surveyor

An 1/2 in = 1 Kaul.



Uku Pau Loa \$ 50

W. L. Lee
G. M. Robertson
J. Sikaualakao
J. H. Smith

Honolulu Sept. 8, 1852.

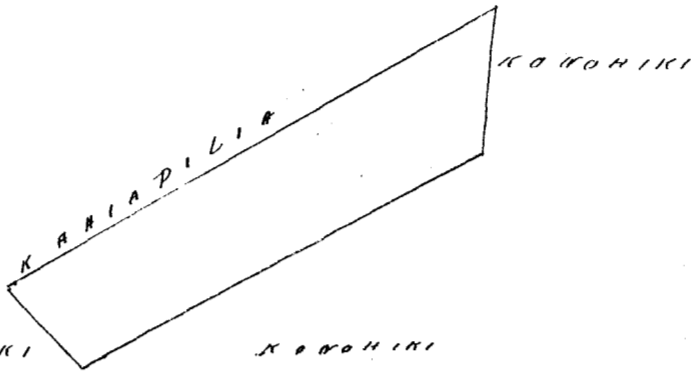
Heleu 6659 Uuwai

Pelekunu Molokai

Pelekunu, ili o Kailiiti Molokai. I hoomaka ana ma ke kiki Piki. Hema
oia aina, a e holo ana, He. 50 1/2 Kom. 1.10 Kaul. ma ka Konohiki, alaila, Ak. 27 1/2 Komhaha
5.93 Kaul. ma ka Kahiapilia, alaila, He. 52 1/2 He. 1.58 Kaul. ma ka Konohiki, alaila He.
25 1/4 Piki. 4.80 Kaul. ma ka Konohiki, a hiki i kahi i hoomaka ia. Ma ia Apana 907
anana. 4 Loi no ke Konohiki maloko o keia Kulanana.

Augate. 12, 1852.

R.M. Meyer
Surveyor



See Page 281.

Am. 1/2 in = 1 Kaul.

Uku Pau Loa \$ 500

W. L. Lee

G. M. Robertson

J. Kikaulaha

J. H. Smith

Honolulu Sept. 8, 1852.

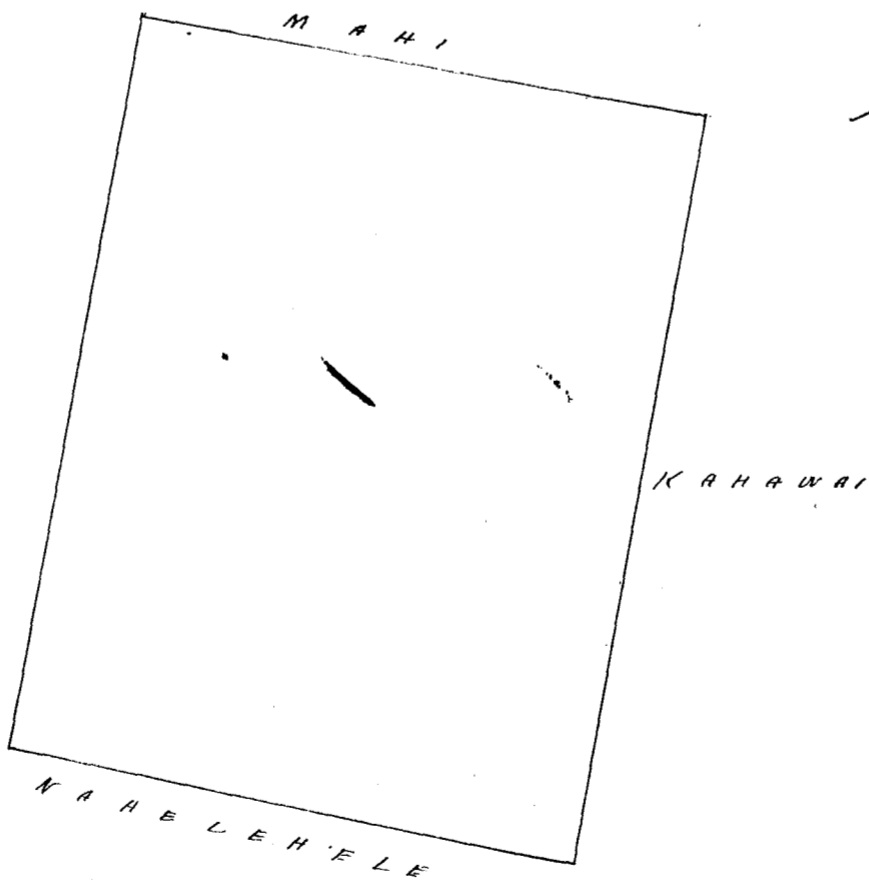
Heleu 6373 Hunakai

Pelekunu Molokai

Pelekunu ili Kailiiti Molokai. I hoomaka ana ma ke kiki Kom. Ak. o keia aina
a e holo ana, He. 53 1/2 Piki. 7.83 Kaul. ma ka Kahawai, alaila He. 36 1/2 Ko 6.00 Kaulaha
ma ka Mahulehele, alaila, Ak. 53 1/2 Kom. 7.83 Kaul. ma ka Pali, alaila, Ak. 36 1/2 Piki. 6.00
Kaul. ma ka Maki, a hiki i kahi i hoomaka ia, ma ia Apana 4 Aka. 844 anana
2 Loi no ke Konohiki maloko o keia Kulanana.

Augt. 12, 1852.

R.M. Meyer
Surveyor



See Page 280 4844 A
Konohiki 121 A
46733 A
10/100 Konohiki

Am. 1/2 in = 1 Kaul.

Uku Pau Loa \$ 7

W. L. Lee

G. M. Robertson

J. Kikaulaha

J. H. Smith

Honolulu Sept. 8, 1852.

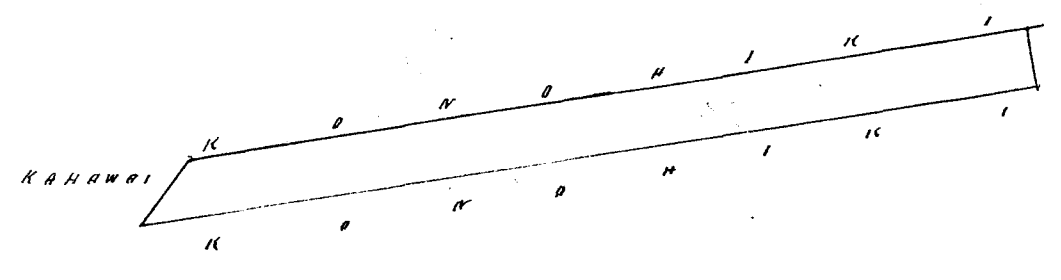
Heleu 6702 Seica

Pelekunu Molokai

Pelekunu, ili o Kapalua Molokai. E hoomaka ana ma ke Pihik Kom. Hem. oia Nuhane a e holo ana Ak. $7\frac{1}{4}$ Ni. 175 Kaul. ma ke Kahawai, alaila, Ak. $33\frac{3}{4}$ Ni. 17,96 Kaul. ma ke Konohiki alaila He. 29° Hik. 1,30 Kaul. ma ke Konohiki, alaila He. $33\frac{3}{4}$ Kom. 19,20 Kaul. ma ke Konohiki a hiki i kahi i hoomaka ia, ma ia Apana 3 Eka. 386 anana

Augt. 13 1852

R. W. Meyer
Surveyor



An $\frac{1}{2}$ in = 1 Kaul.

Uku Pau Loa # 6
W. L. Lee
S. M. Robertson
J. Kekaulahao
J. H. Smith

Honolulu Sept. 8, 1852.

Heleu 5070 Kahaukapu


Wailau Molokai

Mailua ili Ahiki Molokai. E hoomaka ke ana ma ke Pihik Hik. He. oia aino, a e holo ana Ak. $20\frac{1}{4}$ Hik. 2,45 Kaul. ma ke Kahawai, alaila, Ak. 40° Kom. 3,42 Kaul. ma ke Maheua, alaila He. 29° Kom. 5,10 Kaul. ma ke Kula, alaila Hem. $82\frac{1}{2}$ Hik. 3,83 Kaul. ma ke Aupuni, a hiki i kahi i hoomaka ia. Ma ia Apana 1 Eka 314 anana. 3 Loi no ke Konohiki maloko o Kua Nuhane,

Augate. 16, 1852.

R. W. Meyer
Surveyor

Cama avao 574. V. Y.



An. $\frac{1}{2}$ in = 1 Kaul.

Uku Pau Loa # 5

S. M. Robertson
J. Kekaulahao
J. H. Smith

Honolulu Sept. 8, 1852.

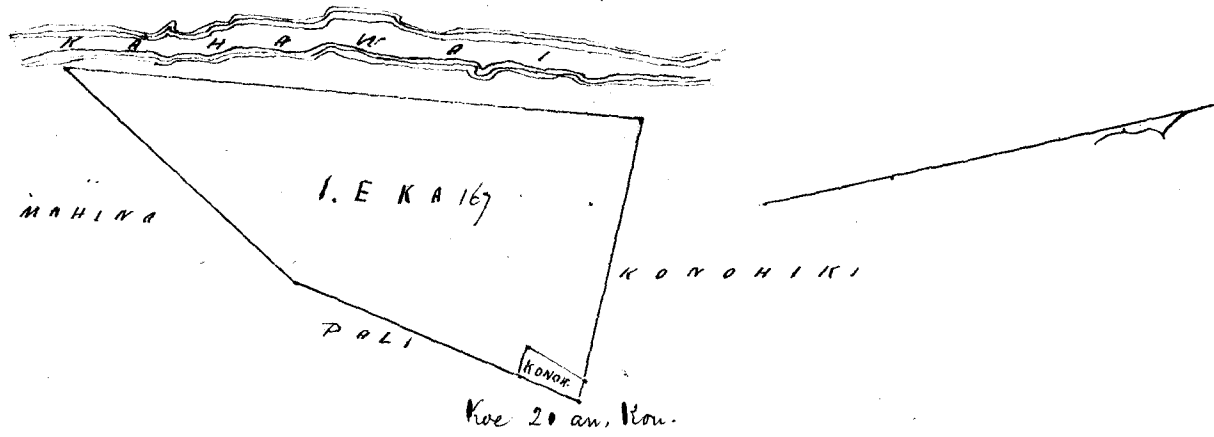
Keleu 9106 Kanikomole

Wailau Molokai

Wailau Ili o Kukuinui. I hoomaka ana ma ke kahi Kom. Ak. oia aino, a e holo ana. He. $64\frac{1}{2}$ ° Hik. 3,12 Kaul. ma ka Konohiki, alaila, He. $33\frac{1}{2}$ ° Ho. 3,30 Kaul. ma ka pali alaila, He. $54\frac{1}{2}$ ° Ho. 3,37 Kaul. ma ka Mahina, alaila, Ak. 16 ° Hik. 6,23 Kaul. ma ka Kakuwai, a hiki i kahi i hoomaka ia, a ma ia Apana 1 Eka. 167 Anana. 1 Loi no ke Konohiki maloko o keia Kuleana.

Augate 16; 1852.

B.M. Meyer
Surveyor



An. 1/2 in = 1 Kaul.

Uku Pau Loa \$500.

W. L. Lee
 G. M. Robertson
 J. Kikaulahao
 J. H. Smith

Honolulu Sept. 8; 1852.

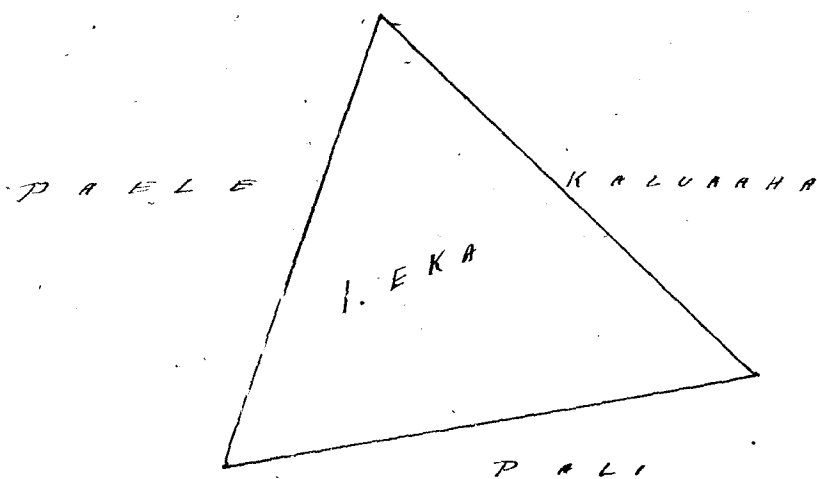
Keleu 5717 Mahina

Wailau Molokai

Wailau Ili o Palikoi Molokai. I hoomaka ana ma ke kahi Ko. oia aino a e holo ana. He. 52 ° Hik. 5,00 Kaul. ma ka Pali alaila, Ak. 5 ° Ho. $5\frac{1}{2}$ Kaul. ma ka Pali, alaila, He. $48\frac{1}{2}$ ° Ho. 5,48 Kaul. ma Kakuwai, a hiki i kahi i hoomaka ia ma ia Apana, 1 Eka, 30-3 anana, 2 Loi no ke Konohiki maloko o keia Kuleana.

Augate 16; 1852.

B.M. Meyer
Surveyor



An. 1/2 in = 1 Kaul.

Uku Pau Loa \$500.

W. L. Lee
 G. M. Robertson
 J. Kikaulahao
 J. H. Smith

Honolulu Sept. 8; 1852.

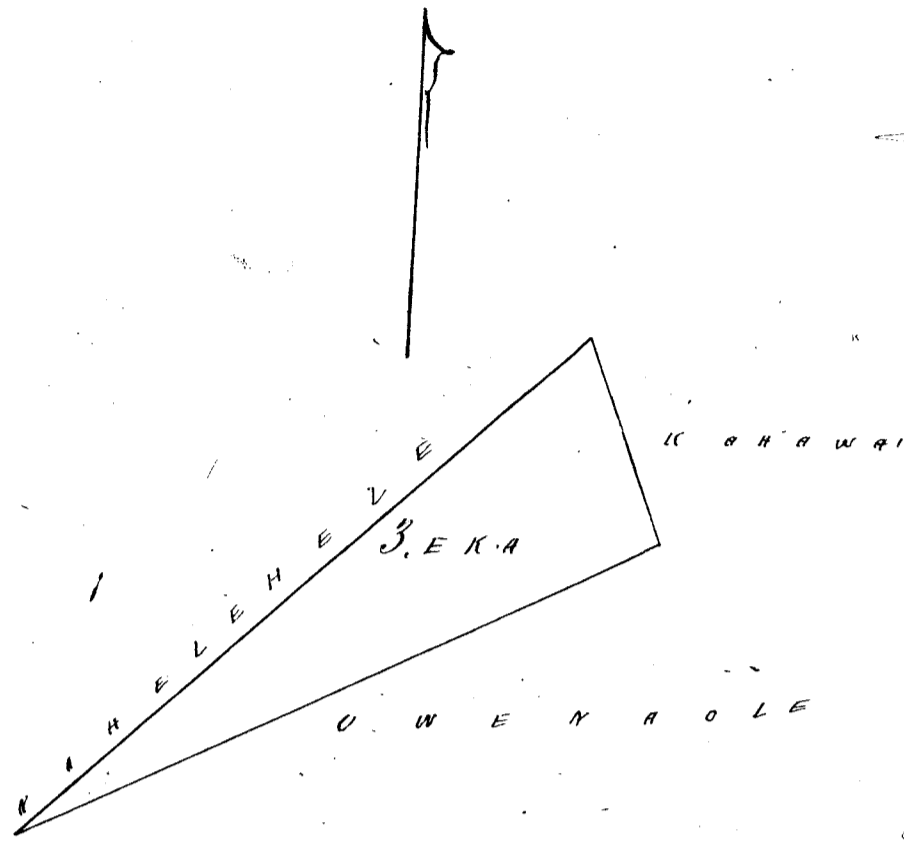
Heleu 6355 Kekua

Pelekunu Molokai

Pelekunu, ili Kahawaihoko Molokai, i hoomaka ana ma ke kahi Hikina o keia aina a e holo ana, Ak. 20° Ro. 4,30 Kaul. ma ke Kahawai, aiaia, He. 46 1/4 Ro. 16, 20 Kaul. ma ka Nakelehele, aiaia, Ak. 63° Hik. 15,00 Kaul. ma ke Manaoe, a hiki i kahi i hoomaka ia Ma ia Apana 3 Eka. 403 unana, 1 Loi ma ke Monohiki ma i Kuleana.

Augatu. 12, 1852.

R.M. Meyer
Surveyor



an. 1/2 in = 1 Kaul.

See Page 281. below

Uku Pau Loa \$ 600

W. L. Lee
G. M. Robertson
J. Kikaulaha
C. H. Smith

Honolulu Sept. 8, 1852.

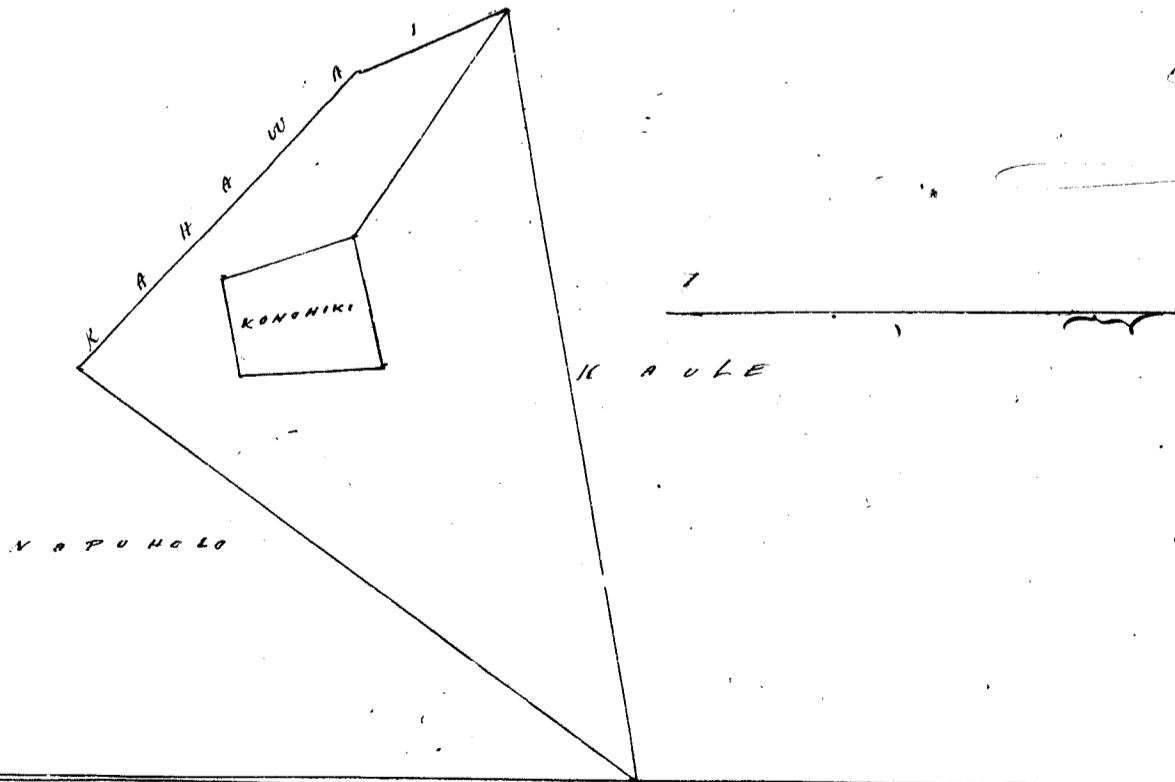
Heleu 5628 Tiki

Wailau Molokai

Wailau ili Pepeealooa Molokai, i hoomaka Ana, ma ke kahi Ak. Kom. oia aina, a i holo ana He. 27° Hi 1,64 Kaul. ma kahawai, aiaia He. 49° Hi. 4,36 Kaul. ma ke Kahawai, aiaia, Ak. 33° Hi. 7,35 Kaul. ma ke Kapuholo, aiaia, He. 77 1/4 Kom. 8, 25 Kaul. ma ke Kaula, a hiki i kahi i hoomaka ia, Ma ia Apana 4 Eka. 414 unana

Augat. 13, 1852.

R.M. Meyer
Surveyor



an. 1/2 in = 1 Kaul.

Uku Pau Loa \$ 600

W. L. Lee
G. M. Robertson
J. Kikaulaha
C. H. Smith

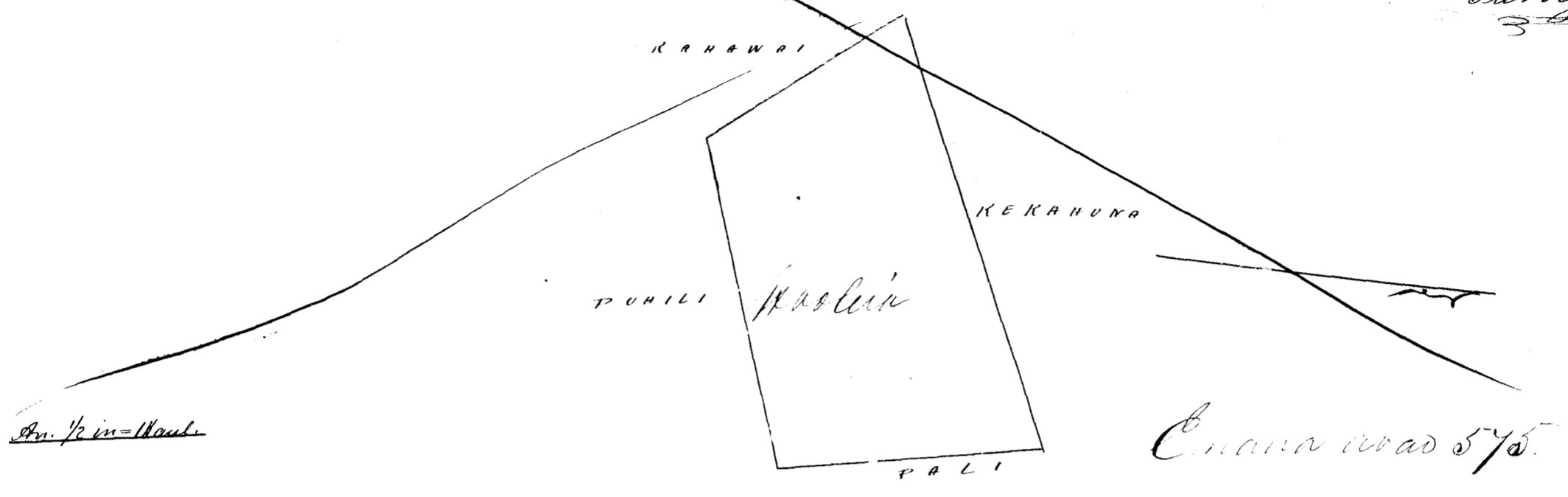
Honolulu Sept. 8, 1852.

Heleu 9090 Kahuwa Wailau Molokai

Wailau ili o Kiu Molokai. I hoomaka ana ma ke kiki Kom. via ainas
a e holo ana, He. 38° Hik. 3, 29 Kaul. ma ka Kahuwa, alaila, Ak. 72° He. 4, 76 Kaul, ma
ka Puhili, alaila, Ak. 9 1/2 He. 4, 00 Kaul. ma ka Pali, alaila, He. 64 1/2 He. 6, 56 Kaul. ma
ke Kekahuna, a hiki ma kahi i hoomaka ia, ma ia Apana. 16 Ka. 1193 anana
1 Loi mo ke Nonohiki maloko o kua Kahuwa

Augt. 13, 1852.

R.W. Meyer
Surveyor
3



Uku Pau Loa \$ 500

G. M. Robertson
J. Kekaulahao
J. H. Smith

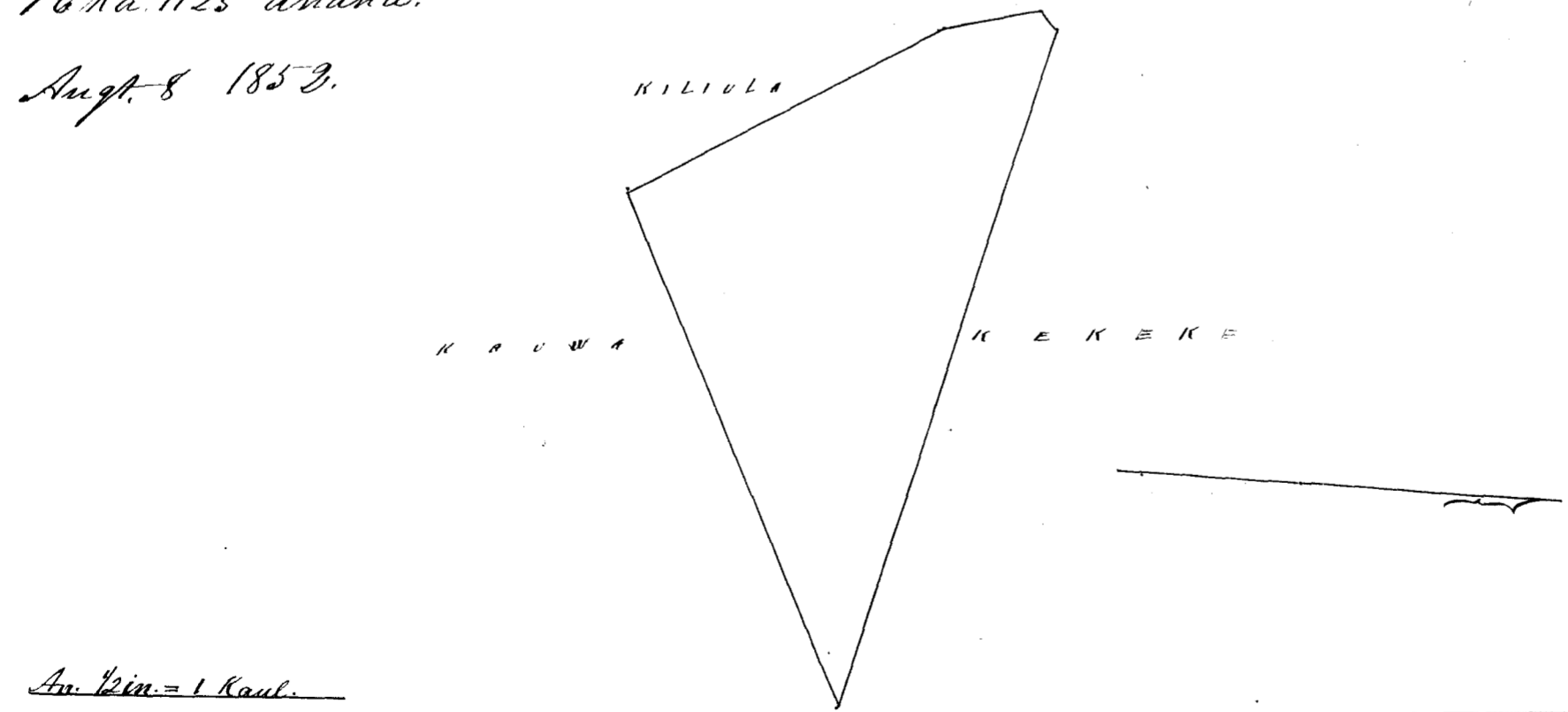
Honolulu Sept. 8, 1852.

Heleu 5095 Kekahuna Wailau Molokai

Wailau, ili Kiu Molokai. I hoomaka ma ke kiki Kom. Hei via aina, a e holo ana
Ak. 64 1/2° Hik. 6, 56 Kaul. ma ka Kahuwa, alaila, Ak. 76 1/2 He. 8, 42 Kaul. ma ke Kekaha, alaila
He. 49° He. 25 Kaul. ma ke Kaula, alaila, He. 14 1/2 He. 120 Kaul. ma ka Kahuwa, alaila
He. 31 He. 4, 23 Kaul. ma ka Kailua, a hiki i kahi i hoomaka ia. Ma ia Apana
16 Ka. 1125 anana.

Augt. 8 1852.

R.W. Meyer
Surveyor
3



Uku Pau Loa \$ 500

W. L. Lee
G. M. Robertson
J. Kekaulahao
J. H. Smith

Honolulu Sept. 8, 1852.

Helu 6367 Kaiwipilia

Pelekunu

Molokai

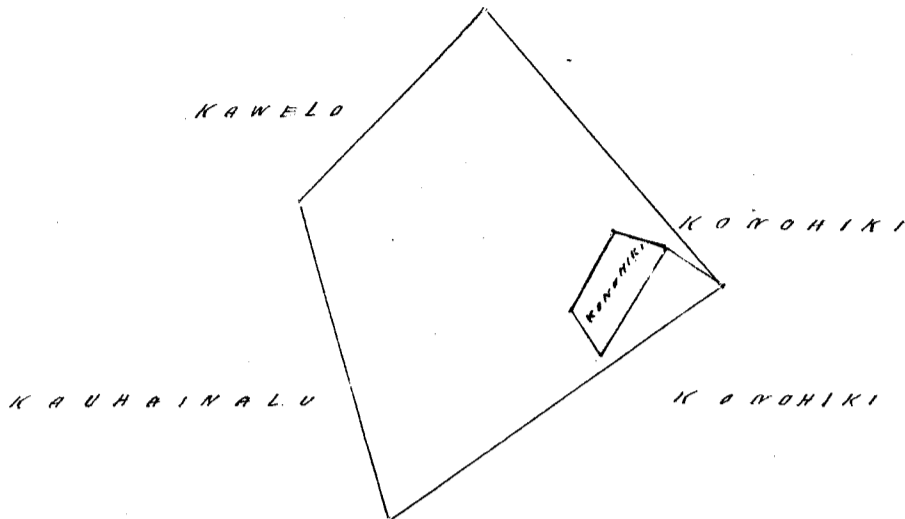
Pelekunu ili o Anini Molokai. E hoomaka ana ma ke kahi Ak. oia aino, a e holo ana Ak. 48° Ko. 3, 75 Kaul. ma ke Konohiki, alaila, Ak. 45 3/4 Hiki. 2,82 Kaul. ma ke Kawelo. alaila Ak. 73 1/2° Hiki. 3,49 Kaul. ma ke Kauhainalu, alaila, Ak. 36° Ko. 3, 00 Kaul. ma ke Konohiki, a hiki i kahi i hoomaka ia. Ma ia Apana 1 Eka. 277 anana

2 Loi no ke Konohiki maloko o kua Kuleana.

Augate. 12. 1852.

R.M. Meyer
Surveyor

Anana 1/2 in = 1 Kaul.



See Page 281

Uku Pau Loa \$500

- W. L. Lee
- G. M. Robertson
- J. Kekaulahao
- J. H. Smith

Honolulu Sept. 8, 1852.

Helu 6361 Kahalekii

Pelekunu

Molokai

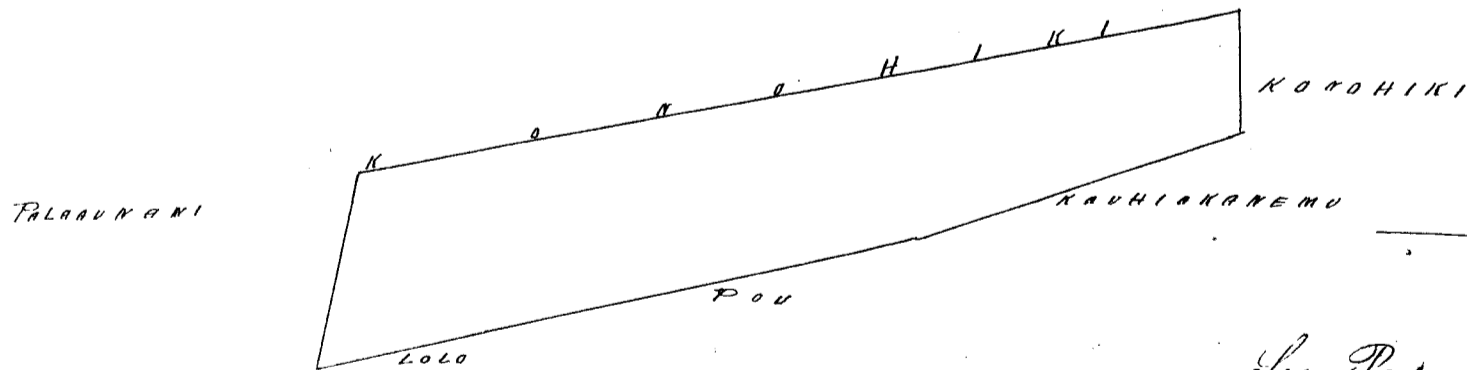
Pelekunu, ili o Kailiiti Molokai. E hoomaka ana ma ke kahi Hii He. oia aino, a e holo ana, Ak. 88° Ko. 2 Kaul. ma ke Palauhani, alaila, Ak. 21 1/4 Ko. 9,45 Kaul. ma ke Konohiki, alaila, Ak. 85° 44 Hiki. 1,38 Kaul. ma ke Konohiki, alaila, Ak. 29° Hiki 3,97 Kaul. ma ke Kauhikanemuu, alaila, Ak. 23 Hiki. 4,60 Kaul. ma ke Pou, alaila Ak. 26 Hiki. 1,76 Kaul. ma ke Lolo. a hiki i kahi i hoomaka ia, Ma ia Apana 1 Eka. 747 anana.

4 Loi no ke Konohiki maloko o kua Kuleana.

Augt. 12. 1852.

R.M. Meyer
Surveyor

An. 1/2 in = 1 Kaul.



See Page 281

Uku Pau Loa \$500

- W. L. Lee
- G. M. Robertson
- J. Kekaulahao
- J. H. Smith


Honolulu Sept. 8, 1852.

Heleu 4950 Kaniakua + 5957 Kailau Molokai

Mailau iti o Kukuinui Molokai. I hoomaka ana ma ke kiki Ho. Hem. oia oia aia, a e holo ana. Ak. $42\frac{1}{2}$ Hiki. 15.91 Kaul. ma ka Makuo, alaila, $77\frac{1}{2}$ Hiki. 2.57 Kaul. ma ke Konoiki alaila, He. $38\frac{1}{4}$ Ho. 16.04 Kaul. ma ka Pali, alaila, Ak. $52\frac{1}{2}$ Kom. 3.20 Kaul. ma ke Paana, a hiki i kahi i hoomaka ia. Ma ia Apana 4 e ka 276 anana. 4 Loi mo ke Konoiki maloko o Kua Kuleana. Augt. 13, 1852.

R.W. Meyer
Surveyor

See Page 282.



Uku Pau Loa \$60
W. L. Lee
G. M. Robertson
J. Akaulahae
J. H. Smith

Honolulu Sept 8, 1852.

Heleu 4989 Kaula Kailau Molokai

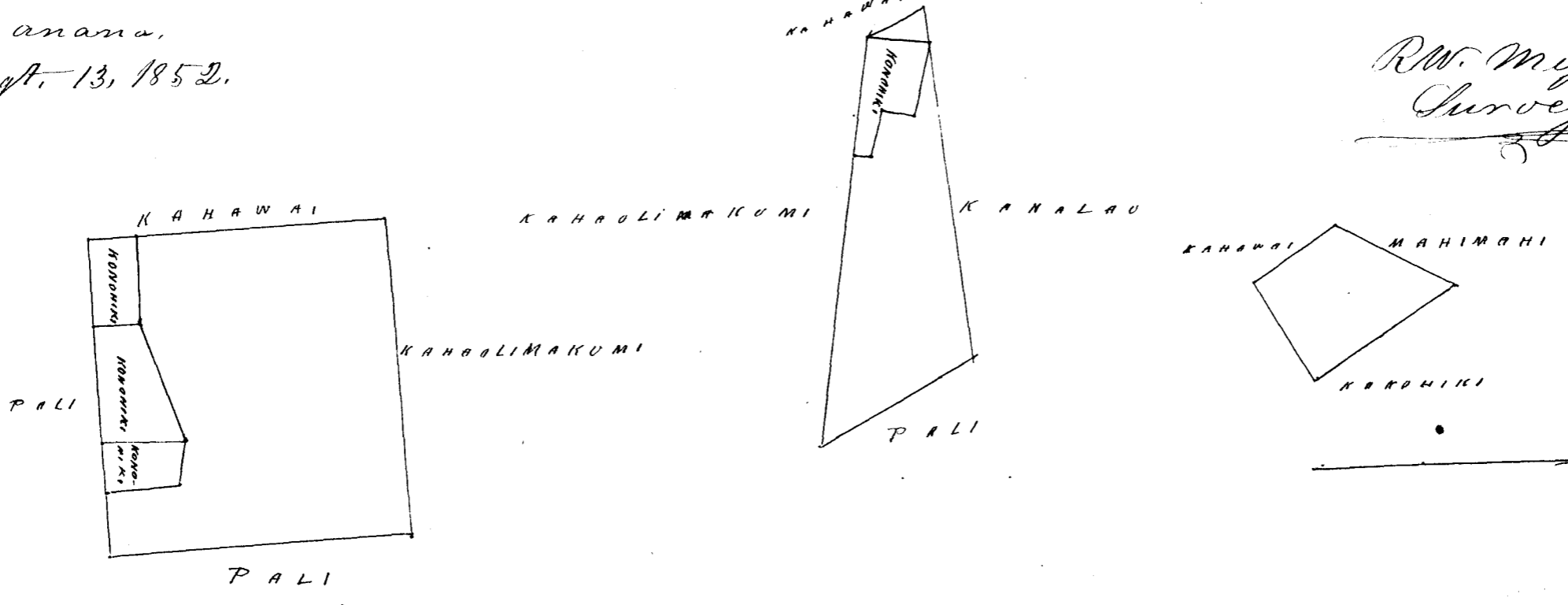
Apana 1, Mailau iti o Kiuu, Molokai. I hoomaka ana ma ke kiki Komohana oia aia, a e holo ana Ak. 28° Hiki. 1.77 Kaul. ma ka Mahimahi, alaila, He. $29\frac{1}{2}$ Hiki. 2.30 Kaul. ma ke Konoiki, alaila, He. 60 Ho. 1.57 Kaul. ma ka Kahawai, alaila Ak. $29\frac{1}{2}$ Ho. 1.35 Kaul. ma ka Kahawai, a hiki i kahi i hoomaka ia. Ma ia Apana 335 anana.

Apana 2. I hoomaka ana ma ke kiki Komohana oia aia, a e holo ana He. 37° Hiki. 0.90 Kaul. ma ke Kahawai, alaila Ak. $83\frac{1}{2}$ Hiki. 5.47 Kaul. Kahaolimaku alaila, Ak. $42\frac{1}{2}$ Kom. 2.40 Kaul. ma ka Pali, alaila, He. $69\frac{1}{2}$ Ho. 4.68 Kaul. ma ke Kahawai, a hiki i kahi i hoomaka ia, Ma ia Apana 906 anana.

Apana 3. I hoomaka ana ma ke kiki Ho. He. oia aia, a e holo ana Ak. $27\frac{1}{2}$ Kom. 4.05 Kaul. ma ka Pali, alaila, He. 68 Kom. 4.20 Kaul. ma ke Kahaolimaku, alaila He. $27\frac{1}{2}$ Hiki. 4.05 Kaul. ma ka Kahawai, alaila Ak. 68° Hiki. 4.20 Kaul. ma ka Pali, a hiki i kahi i hoomaka ia, Ma ia Apana 1 e ka 838, anana.

Augt. 13, 1852.

R.W. Meyer
Surveyor



Uku Pau Loa # 6 in

W. L. Lee
G. M. Robertson
J. Kekaula
J. H. Smith

Honolulu Sept. 8; 1852.

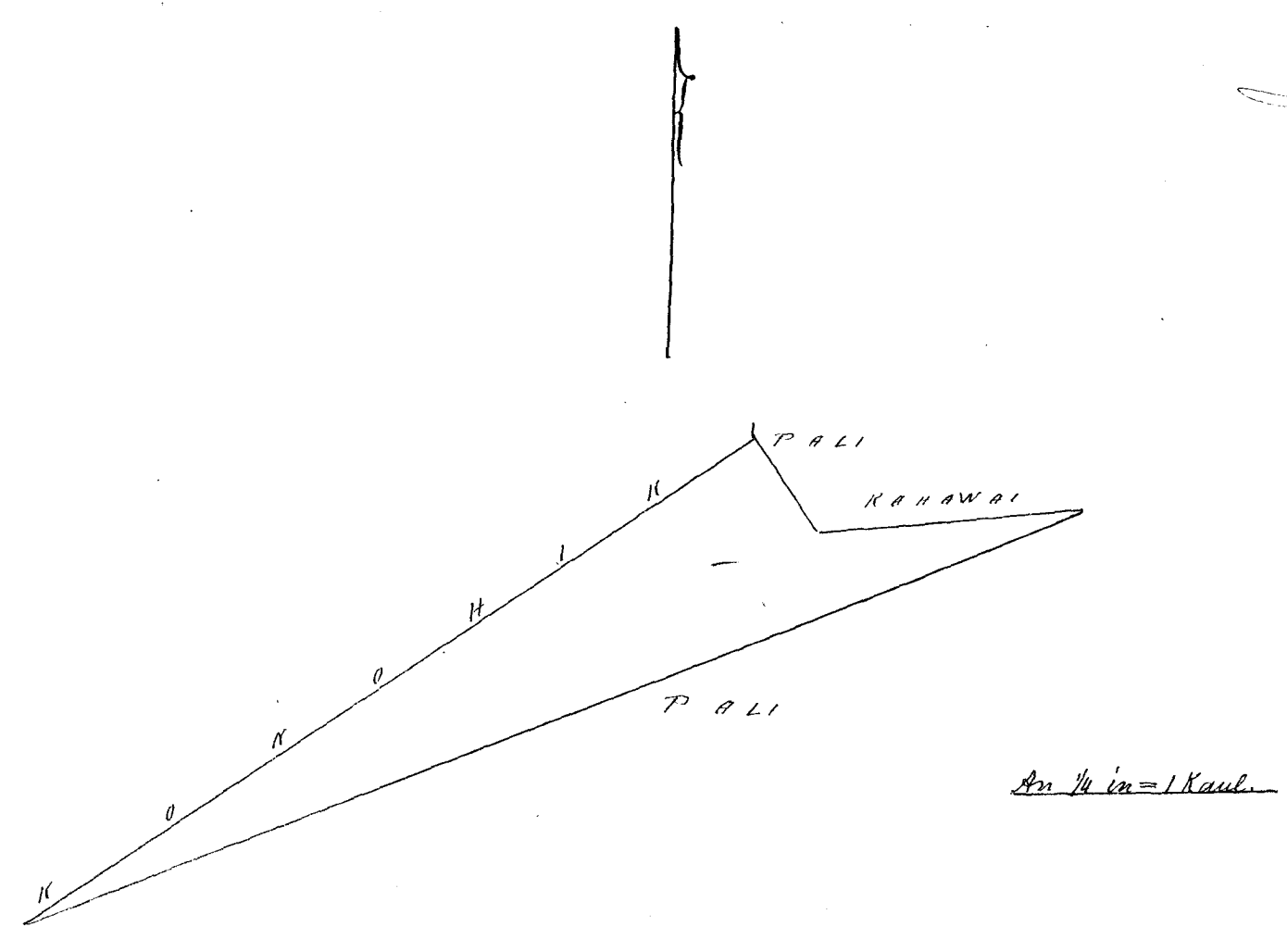
Heleu 6370. Kaawa () Pelekunu Molokai

Pelekunu, ili o Kamupakala, Molokai. Hoomaka ana ma ke kiki Ke. oia aina, a e holo ana, Ak. 67° Nih. 25,80 Kaul. ma ka Pali, alaila, Be. 43 1/2 Kom. 20,00 Kaul. ma ke Konoiki alaila Ak. 35 1/2 Kom. 2,73 Kaul. ma ka Pali, alaila, He. 85° Ko. 5,99 Kaul. ma Kahawai, a hiki i kahi i hoomaka ai, ma ia Apana 4 Aka. 1186 anana
3 Loi no ke Konoiki maloko o kua Kuluana.

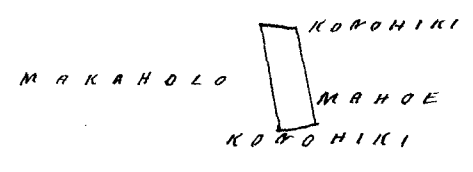
Apana 2 Pahale. Hoomaka ana ma ke kiki Ke. oia aina, a e holo ana Ak. 83° Kom. 0,31 Kaul. ma ke Konoiki, alaila Ak. 13 1/2 Kom. 1,00 Kaul. ma ka Makaholo, alaila Ak. 78° Nih. 0,36 Kaul. ma ke Konoiki, alaila, Be. 11 1/2 Nih. 1,11 Kaul. ma ke Mahoe, a hiki i kahi i hoomaka ai; ma ia Apana 44 anana

Augt. 12, 1852.

R. W. Meyer
Surveyor



See Page 282.



An. 1/2 in = 1 Kaul.

Uku Pau Loa # 6 in

W. L. Lee
G. M. Robertson
J. Kekaula
J. H. Smith

Honolulu Sept. 8; 1852.

Helu 5195. Kukaa

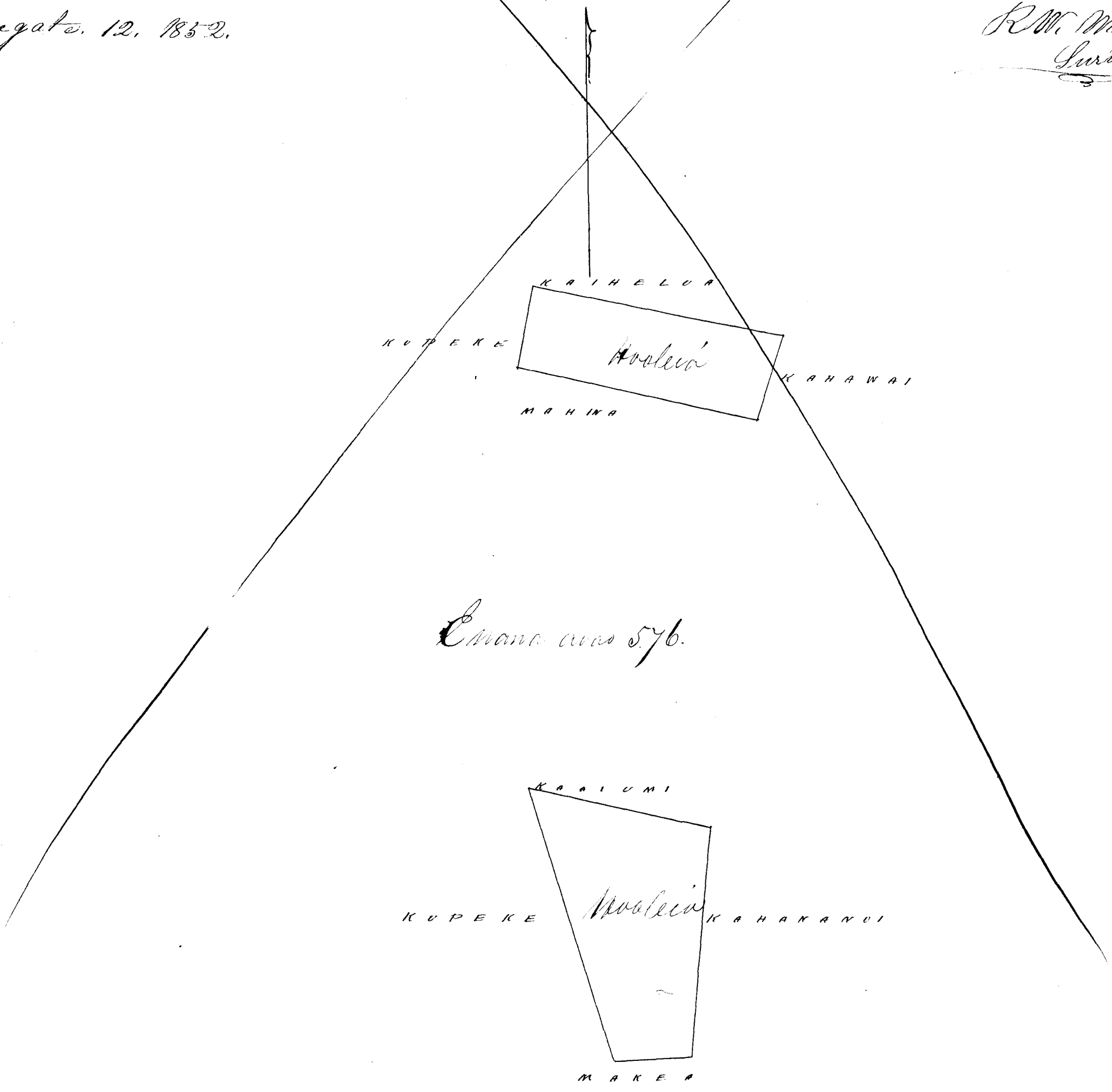
Wailau Molokai

Apana 1. Wailau ili Kueli, Molokai. E hoomaka ana ma ke kiki Kom. oia aina a e holo ana, Ak. 14³/₄ Fike 1,58 Kaul. ma ke Kahaulikaula, alaila, He. 76¹/₂ Fike. 485 Kaul. ma ke Kacheloa, alaila, He. 18⁰/₀ Ho. 165 Kaul. ma ke Kahawai, alaila, Ak. 76⁰/₀ ma ke Mahina, a hiki i kahi i hoomaka ia, maia Apana 42⁰/₀ anana. 2 Loi ma ke Komohiki maloko o keia Kuleana

Apana 2. E hoomaka ana ma ke kiki Kom. He. oia aina, a e holo ana. Ak. 16¹/₂ Kom. 5,45 Kaul. ma ke Kupeta, alaila, He. 76³/₄ Fike. 3,57 Kaul. ma ke Kaainoni, alaila, He. 6¹/₄ Kom. 445 Kaul. ma ke Kahawai, alaila Komohana, 1,47 Kaul. ma ke Makea, a hiki i kahi i hoomaka ia, maia Apana 1 & Ka 208 anana

Augata. 12, 1852.

R.M. Meyer
Surveyor



An. 1/2 in - 1 KAUL.

Uku Pau Loa \$ 600

G. M. Robertson
J. Kekaulaha
J. H. Smith

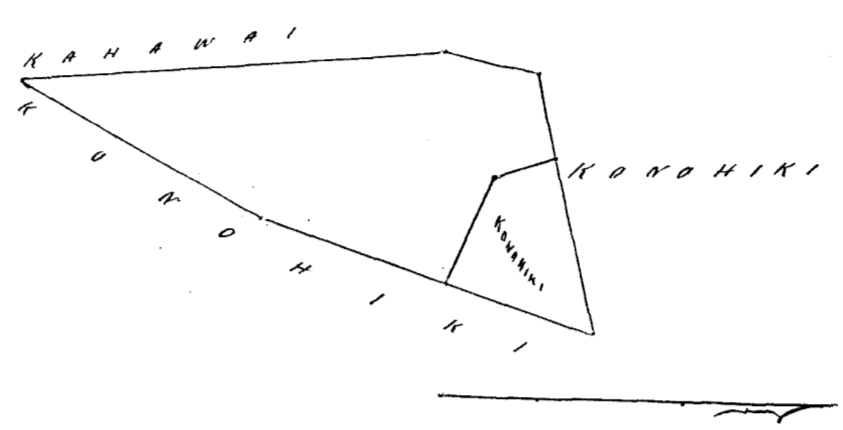
Honolulu Sept. 8, 1852.

Heleu 4,808 Waikimahi Waialua Molokai

Waialua ili o Kiiu Molokai. E hoomaka ana ma ke kiki He, oia aina, a e holo ana, Ak. 6° Ko. 4,50 Kaul. ma ke Kahawai, alaila Ak. 10° He. 1,00 Kaul. ma ke Kahawai alaila Ak. 77° He. 2,80 Kaul. ma ke Konohiki, alaila He. 18° Ko. 3,70 Kaul. ma ke Konohiki alaila He. 29° Kom. 2,90 Kaul. ma ke Kaula, a hiki i kahi i hoomaka ia, ma ia Apana 1103 anana.

Augt. 13, 1852.

R.M. Meyer
Surveyor



An. 1/2 in = 1 Kaul.

Uku Pau Loa \$ 5
W. L. Lee
G. M. Robertson
J. Kekaulaha
J. H. Smith

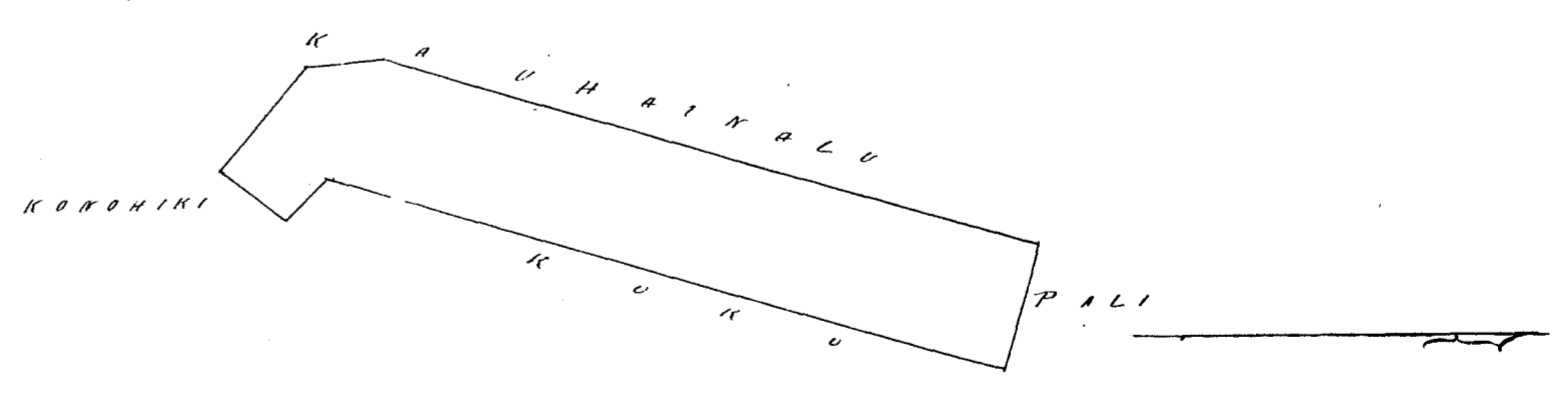
Honolulu Sept. 8, 1852.

Heleu 6,358 Kaula Pelekunu Molokai

Pelekunu ili o Kaili, Molokai. E hoomaka ana ma ke kiki He, oia aina, a e holo ana Ak. 37 1/2 He. 1,68 Kaul. ma ke Konohiki, alaila Ak. 42 1/2 Ko. 1,13 Kaul. ma ke Kuku alaila Ak. 19° He. 15,00 Kaul. ma ke Kuku, alaila, Ak. 71 1/2 Ko. 3,20 Kaul. ma ke Kuku, alaila, He. 19° Ko. 14,32 Kaul. ma ke Kauhaimalu, alaila He. 4° He. 1,67 Kaul. ma ke Kauhaimalu, alaila, He. 49° He. 2,82 Kaul. ma ke Kauhaimalu, a hiki i kahi i hoomaka ia, ma ia Apana 2 Eka 1181 anana.

Augate. 10, 1852.

R.M. Meyer
Surveyor



An. 1/4 in = 1 Kaul.

Uku Pau Loa \$ 6
W. L. Lee
G. M. Robertson
J. Kekaulaha
J. H. Smith

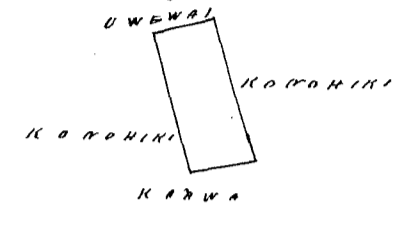
Honolulu Sept. 8, 1852.

Heleu 6658 *Maheo* Pelekunu Molokai

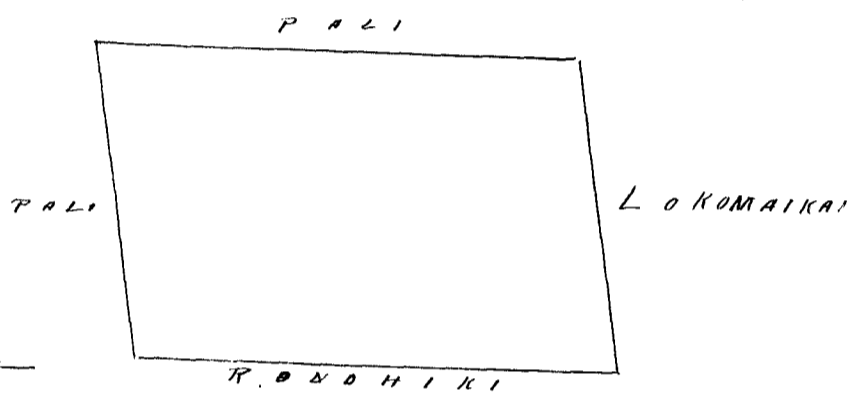
Ap. 1. Pelekunu, iti Kaitili Molokai. I hoomaka ana ma ke kiki Piki. Ak. oia aina, a e holo ana, He. $3\frac{3}{4}$ Kom. 5, 09 Kaul. ma ka Konohiki, alaila, He. 85° Kom. 3, 40 Kaul. ma ka Pali, alaila Ak. $3\frac{3}{4}$ Hi. 5, 09 Kaul. ma ka Pali, alaila, Ak. 85° Piki. 3, 40 Kaul. ma ka Lokomakai a hiki i kahi i hoomaka ia, ma ia Apana 1 Oka, 823 anana.

Ap. 2. Pahale. I hoomaka ana ma ke kiki Piki. Ak. oia aina, a e holo ana He. $11\frac{1}{2}$ Piki. 0, 70 Kaul. ma ka Kaawa, alaila He. 76° Kom. 1, 34 Kaul. ma ka Konohiki alaila Ak. $10\frac{1}{2}^\circ$ Kom. 0, 69 Kaul. ma ka Uerai, alaila, Ak. 77° Piki. 1, 54 Kaul. ma ka Konohiki, a hiki i kahi i hoomaka ia, ma ia Apana, 129 anana.

Augt. 11, 1852.



R.M. Meyer
Surveyor



Am. $\frac{1}{2}$ in = 1 Kaul.

Uku Pau Loa # 5
W. L. Lee
G. M. Robertson
J. T. Kaulahao
J. H. Smith

Honolulu Sept. 8, 1852.

Heleu 6354 *Keawe* Pelekunu Mo.

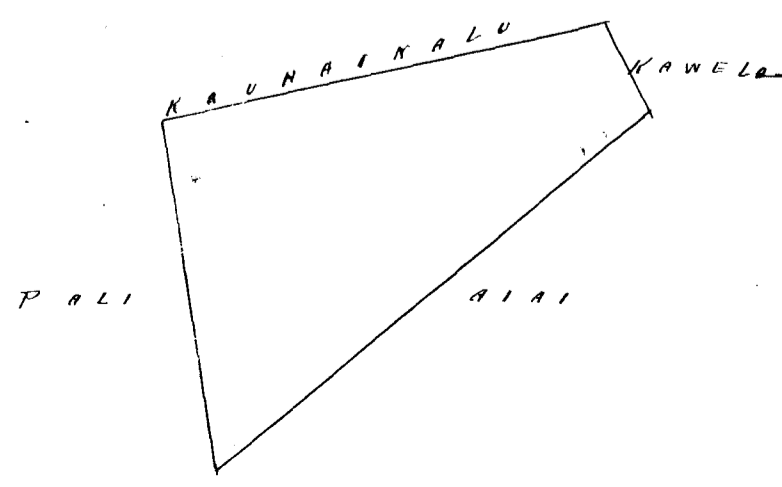
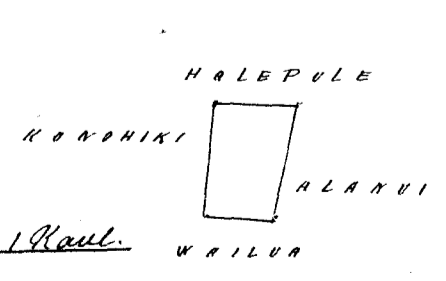
Ap. 1. Pelekunu, iti Omini Molokai. I hoomaka ana ma ke kiki, Piki. Hema, oia aina, a e holo ana, He. 80 Kom. 3, 77 Kaul. ma ka Pali, alaila, Ak. 13° Kom. 4, 80 Kaul. ma ka Kauhaemalu, alaila Ak. $65\frac{1}{2}^\circ$ Piki. 0, 95 Kaul. ma ka Kawela, alaila, He. $41\frac{1}{2}$ Piki. 5, 95 Kaul. ma ka Aiai, a hiki i kahi i hoomaka ia, ma ia Apana 1185 anana. 5 Loi no ka Konohiki maloko o kua Kuleana.

Ap. 2. I hoomaka ana ma ke kiki Pi. Hem. oia aina, a e holo ana. He. 0, 79 Kaul. ma ka Waitua, alaila, Ak. $87\frac{1}{2}^\circ$ Ko. 1, 18 Kaul. ma ka Waitua, alaila Ak. au. 0, 84 Kaul. ma ka Halepule, alaila, He. 81, Piki. 1, 21 Kaul. ma ka Alanui, a hiki i kahi i hoomaka ia ma ia Apana 168 anana.

Augt. 12, 1852.

R.M. Meyer
Surveyor

1185 A
168
#353



Am. $\frac{1}{2}$ in = 1 Kaul.

See Page 282.

Uku Pau Loa \$ 50

W. L. Lee
G. M. Robertson
J. Kikaulahao
J. H. Smith

Honolulu Sept. 8, 1852.

Hele 6555 Pau

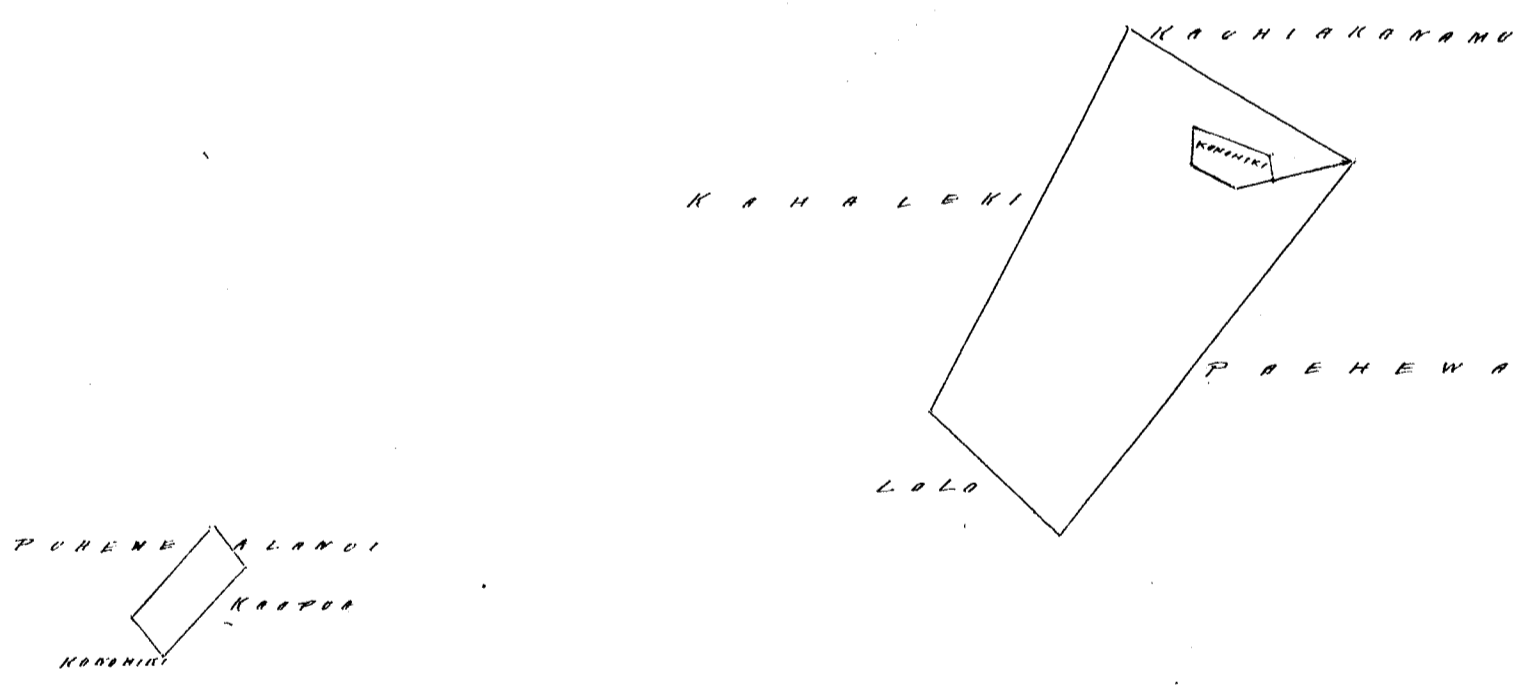
Selekunu Molokai

Selekunu, ili o Kaititi, Molokai, e hoomaka ana ma ke kiki ~~Alana~~ o kua aina, a e holo ana He. 12 1/2 Kik. 5, 08 Kaul. ma ke Paheha, alaila He. 8 3/8 Kom. 187 Kaul. ma ke Lolo. alaila, Ak. 2 3/8 No. 14, 60 Kaul. ma ke Kahaleki, alaila, Ak. 40 1/4 No. 2, 75 Kaul. ma ke Kaunahakanamu, a hiki i kahi i hoomaka ia, ana ia Apana. 1 eka. 124 anana 2 Iri mo ke Konohiki maloke o kua Kukana.

Apana 2 Pahala, e hoomaka ana ma ke kiki Hi. Ak. o kua aina, a e holo ana, He. 8 7/8 Kik. 1, 27 Kaul. ma ke Naopua, alaila He. 8 7/2 No. 1, 57 Kaul. ma ke Konohiki, Alaila, Ak. 8 No. 1, 25 Kaul. ma ke Puhene, alaila, Ak. 88 1/2 Hi. 1, 57 Kaul. ma ke Alana, a hiki i kahi i hoomaka ia ma ia Apana 94 anana.

Augt. 12, 1852.

R. W. Meyer
Surveyor



Apana 1/2 eka = 1 Kaul.

Uku Pau Loa \$ 50

W. L. Lee
G. M. Robertson
J. Kikaulahao
J. H. Smith

Honolulu Sept. 8, 1852.

Hele 6511 Aiai Pelkumu No.

Pelkumu, ihi i Maititi Molokai.

Ap. 1. E hoomaka ana ma ke kahi Hik. Perm. oia aino, a e holo ana
He. $21^{\circ} 3/4$ Hik. 1,05 Kaul. ma ke Kahakiki, alaila He. $85^{\circ} 1/2$ He. 1,39 Kaul. ma ke
Pala aumani, alaila He. $39^{\circ} 1/4$ He. 2,20 Kaul. ma ke Keawe. alaila He. 76° Hik. 2,40 Kaul
ma ke Nonohiki, a hiki i kahi i hoomaka ia, Ma ia Apana, 236 anana.


4. Loi no ke Nonohiki maloko o keia Kuleana.

Apana 2. Pahale. E hoomaka ana ma ke kahi Hik. He. o keia aino, a
e holo ana. He. 63° He. 0,87 Kaul. ma ke Pahuwa, alaila, He. $25^{\circ} 3/4$ He. 1,43 Kaul. ma ke
Kalo. alaila He. 83° Hik. 0,46 Kaul. ma ke Kailiala, alaila He. 46° He. 1,35 Kaul. ma
ke Kahawai, a hiki i kahi i hoomaka ia, Ma ia apana 98 anana

Sept. 12, 1852.

R.M. Meyer
Surveyor

Emanu a o a o 578.



See Page 283.

1 in. = 1 Kaul.

Wku Pau Lea \$ 4.00

G. M. Robertson
J. Kekaulahao
J. H. Smith

Honolulu Sept. 8, 1852.

Pelekunu ihi o Kailili Motokai.

Apana 1. I hoomaka ana ma ke kahi, Kema o kua aina, a i holo ana, Akaun 14 1/4 Komohana, 1.54 Kaul. ma ke Paheua, alaila, Akaun. 9° Komohana, 6.90 Kaul. ma ke Makaholo, alaila, Kema, 17° Hikina 8.20 Kaul. ma ke Mahawai, alaila He. 13 1/2 Komohana, 1.90 Kaul. ma ke Kailiala, a hiki i kahi i hoomaka ai, ma ia Apana 1080 anana.

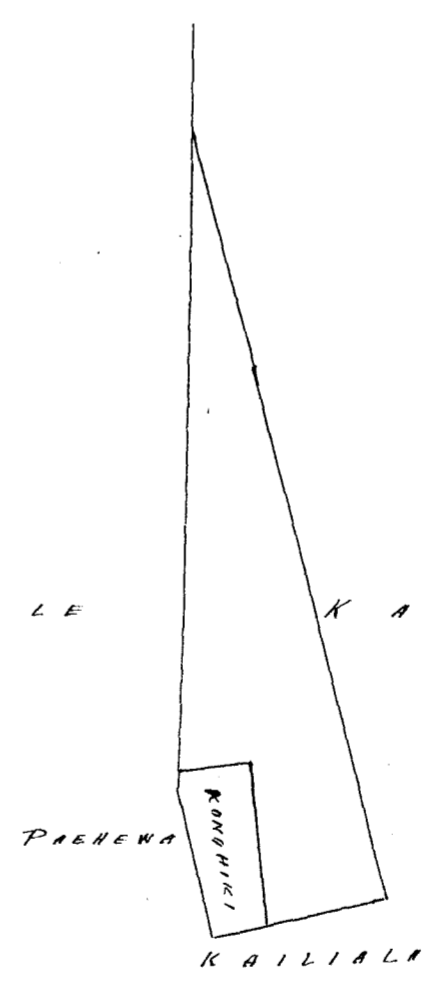
Apana 2. I hoomaka ana ma ke kahi Akaun oia aina, a i holo ana, He. 25 3/4 Hik. 1.43 Kaul. ma ke Aiari, alaila, Akaun 7 1/2 Komohana, 1.20 Kaul. ma ke Paheua, alaila, Akaun 7 3/4 Hikina 1.02 Kaul. ma ke Konohiki, alaila Akaun 83° Hikina, 1.43 Kaul. ma ke Kailiala, a hiki i kahi i hoomaka ia, ma ia Apana 108 anana.

Augt. 13, 1852.

R.M. Meyer
Surveyor



M A K A O L E K A H A W A I



1/2 in = 1 Kaul.

Uku Pau Loa \$ 55

- M. L. Lee
- G. M. Robertson
- J. Hehaulaha
- J. H. Smith

Honolulu Sept. 5, 1852.

Heleu 6554. Paheua (Molokai) Telekunu Molokai

Molokai ili o Kaitiili, (Molokai).

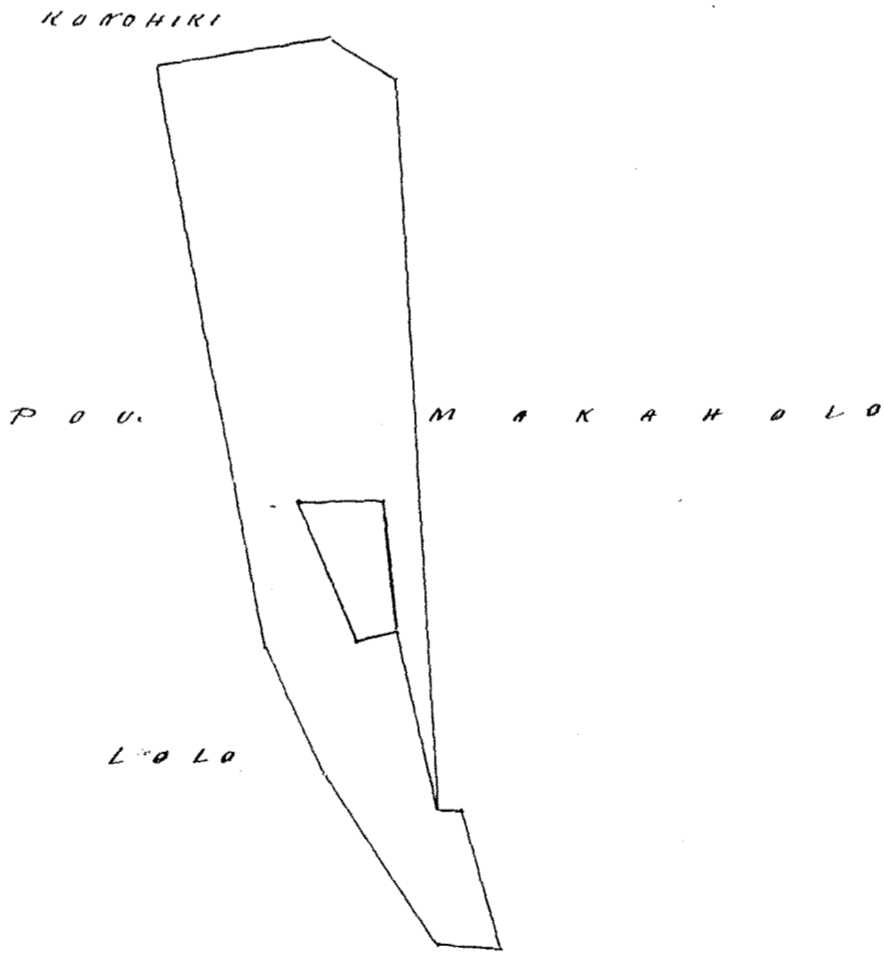
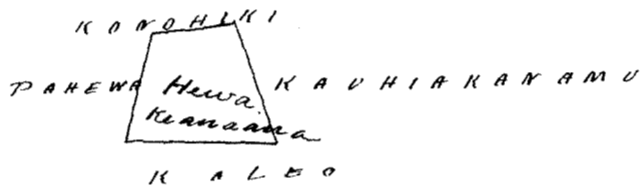
Apa 1. E hoomaka ana ma ke kiki, Hik. Hem. oia aina, a e holo ana
Ak. $82\frac{1}{2}^{\circ}$ No. 69 Kaul. ma ke Kaitiila. alaila Ak. 32° No. 2. 12. Kaul. ma ke Lolo. alaila
Ak. 24° No. 1. 46 Kaul. ma ke Pou. alaila, Ak. 9° No. 6. 27 Kaul. ma ke Pou. alaila, Akau.
 $83\frac{1}{2}^{\circ}$ Hik. 1. 87 Kaul. ma ke Konohiki, alaila, He. $75\frac{1}{4}$ Hik. .75 Kaul. ma ke Konohiki
alaila, He. $2\frac{3}{4}$ Hik. 7. 7 Kaul. ma ke Makaholo., alaila, Ak. 75° Hik. 26 Kaul. ma ke
Makaholo. alaila, He. $14\frac{1}{4}$ Hik. 1. 54 Kaul. ma ke Kalo. a hiki i kahi i hoomaka ia.
Ma ia Apana. 1 Eka 700 ana.

o 8 Loi no ke Konohiki ma loko o keia Kuleana.

Apana 2. Pahale. E hoomaka ana ma ke kiki Hik. Hem. oia aina, a e holo ana
Ak. $85\frac{3}{4}$ No. 1. 06 Kaul. ma ke Kalo. alaila Ak. $13\frac{3}{4}$ Hik. 1. 20 Kaul. ma ke Paheua, alaila
Ak. $80\frac{3}{4}$ Hik. 0. 90 Kaul. ma ke Konohiki, alaila, He. 18° Hik. 1. 37 Kaul. ma ke Kauhia-
Kauama, a hiki i kahi i hoomaka ia. Ma ia Apana, 180 ana.

Augt. 12. 1852.

R.M. Meyer
Surveyor
5



See Page 283. (faint)

As $\frac{1}{2}$ in = 1 Kaul.

Wku Pau Loo # 5 m
W. L. Lee
G. M. Robertson
J. Kikaulahao
J. H. Smith

Honolulu Sept. 8, 1852.

Pelekunu, iti o Kaititi Molokai.

Apana 1. I hoomaka ana ma ke kihi Hik. Ak. oia aina, a e holo ana
Aka 32 3/4° Komohana 15,00 Kaul. ma ke Kowelo. alaila Aka 1° Komohana 6,30 Kaul. ma
ka Pali, alaila Aka 32 3/4° Hikina 8,00 Kaul. ma ka Konohiki, alaila, Kema, 75 1/4° Hik.
1,97 Kaul. ma ka Konohiki, alaila, Aka 39° Hikina 1,40 Kaul. ma ka Konohiki, alaila,
Kema, 46 1/2° Hikina 1,45 Kaul. ma ke Konohiki, a hiki i kahi i hoomaka ia, ma ia
Apana, 4, Ika, 40 anana.

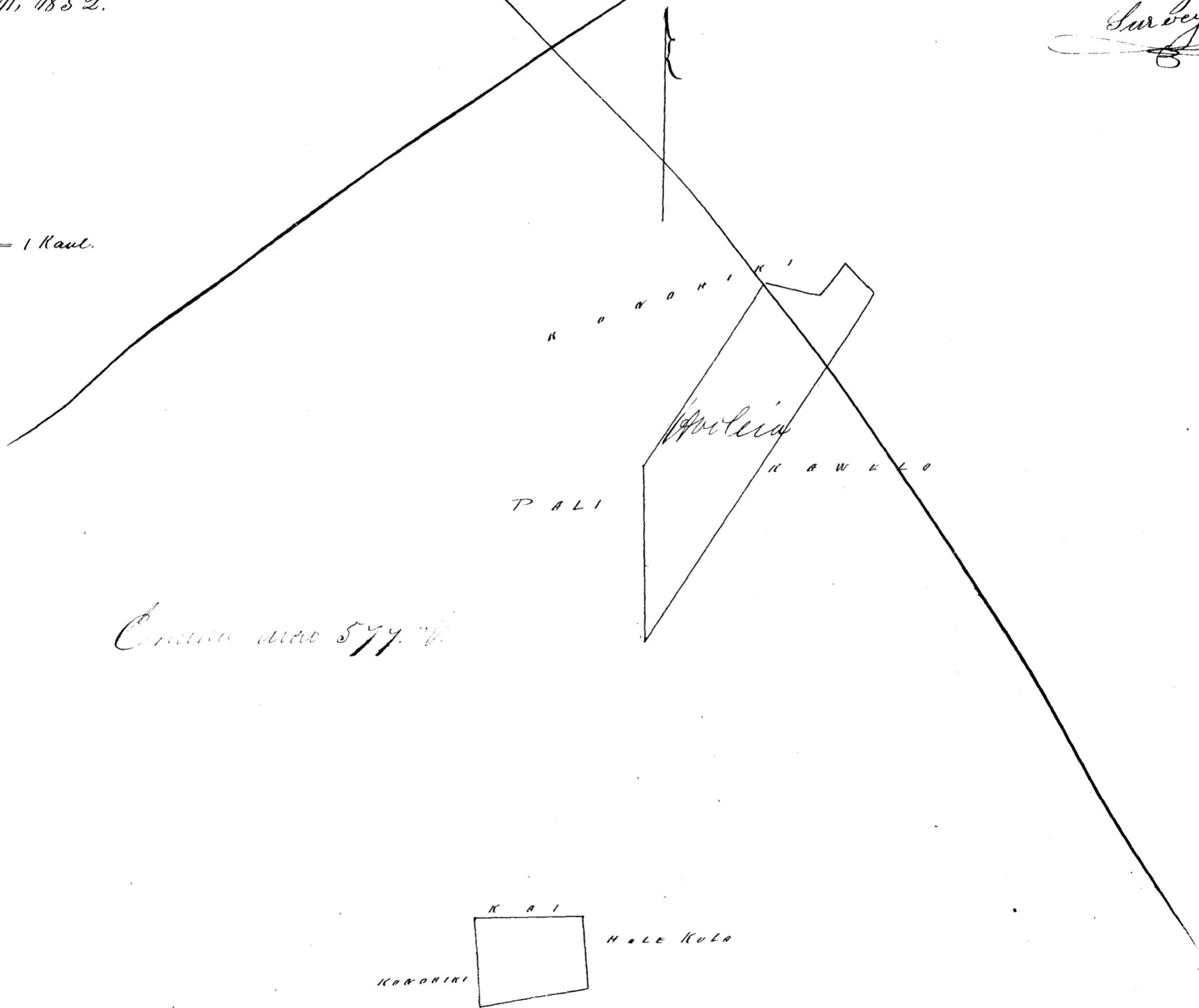
Apana 2. I hoomaka ana ma ke kihi Hik. Ak. oia aina, a e holo ana.
Aka 89 1/2° Hikina 1,92 Kaul. Kai, alaila Kema 3 1/2° Hikina, 430 Kaul. ma ka Konohiki
alaila, Aka, 79° Hikina 1,98 Kaul. ma ke Lokomaitai, alaila Aka 2° Komohana
1,60 Kaul. ma ka Hale Kula

Maia Apana 344 anana.

Augt. 11, 1852.

R.M. Meyer
Surveyor

An. 1/4 in = 1 Kaul.



Enana ma 577 1/2

An. 1/2 in = 1 Kaul.

Uku Pau Loo K 70

G. M. Robertson
J. Kekaulaha
J. H. Smith

Honolulu Sept. 8, 1852.

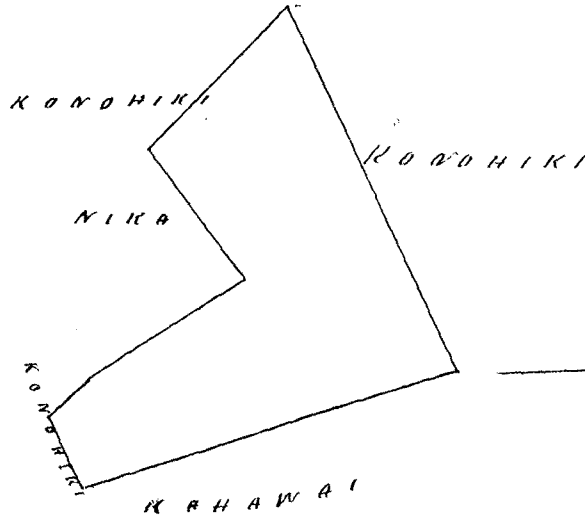
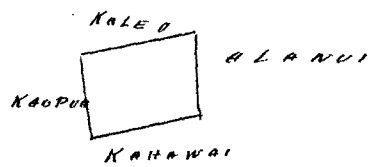
Hele 6363 Kailiala / Tekekunu No.

Tekekunu, ili Maitiiti (Molokai).

Apana 1. E hoomaka ana ma ke kahi Hik. Ak. o keia aina, a e holo ana. He. 16° Hik. 4, 15 Kaul. ma ke Kahawai, alaila Ak. 68 1/2° Komohana o, 84 Kaulahaka ahahe Konohiki, alaila Ak. 40 1/2° Kom. o, 49 Kaul. ma ke Konohiki, alaila, Ak. 31 1/2° Ko. 1, 98. Kaul. ma ke Nika. alaila Hema. 56° Komohana 1, 70 Kaul. ma ke Nika, alaila Ak. 44 1/2° Ko. 2, 18 Kaul. ma ke Konohiki, alaila, Ak. 67° Hik. 4, 20 Kaul. ma ke Konohiki, a hiki i kahi i hoomaka ia, ma ia Apana, 1162. anana.

Apana 2. Pahale. E hoomaka luma ma ke kahi Hik. Hem. o keia aina, a e holo ana. Hem. 83° Ko. o 89 Kaul. ma ke ai ai & Kalo., alaila, Ak. 7° Ko. 1, 28 Kaul. ma ke Kaula. alaila, He. 89° Hik. o, 90 Kaul. ma ke alanui, alaila He. 70° Hik. 1, 14 Kaul. ma ke Kahawai, a hiki i kahi i hoomaka ai, ma ia Apana 75 anana.

Augt. 12, 1852.



R.M. Meyer
Surveyor

See 12 in - 1 Kaul.

Wau Pau Loa \$ 50

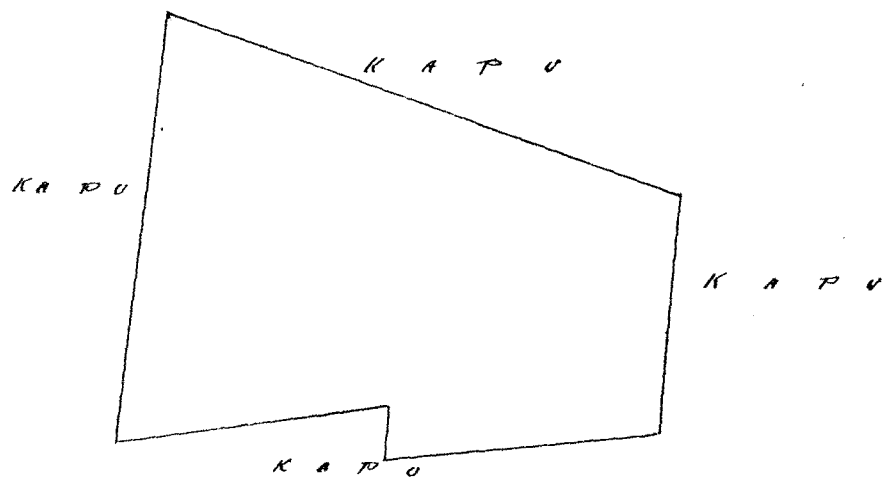
W. L. Lee
G. M. Robertson
J. Kekaulahao
J. H. Smith

Honolulu Sept. 18, 1852.

Hele 2129 Kawaa / Waiiki Oahu

Ra ana o kahi aina o Malapohaku ana Waiiki Kona Oahu oo Kawaa. E hoomaka ana ma ke kahi Hik. a holo He. 26 1/2° Kom. 1, 27 Kaul. malaila aku Ak. 63 1/2° Kom. 1, 43 Kaul. malaila aku, He. 26° Kom. 25 Kaul. malaila aku Ak. 67° Kom. 1, 38 Kaul. malaila aku Ak. 27° Hik. 2, 31 Kaul., a malaila aku He. 50° Hik. 2, 84 Kaul. a hiki i ke hoomaka ana, maloko ia Apana aina 77 roda.

June 26, 1857.



D. Dole

Wau Pau Loa \$ 40

W. L. Lee
G. M. Robertson
J. Kekaulahao
J. H. Smith

Honolulu Sept. 18, 1852.

Hulu 1825 Kuwa

Waikiki Kona Oahu

Ka ana o na Loi aha, a me kekahi aina Kula ma Waikiki Kona Oahu no Kuwa.

Hulu 1. E hoomaka ka ana ma ke kiki Akau, a holo Hema, 27° Kom. 143 Kaul, malaila aku Hema, 62° Nih. 1,85 1/2 Kaul; Malaila aku, Akau 25° Nih. 1,44 Kaul, a malaila aku, Akau 62° Komohana 1,70 Kaul. a hiki i ka hoomaka ana, Maloko oia Apana 40 1/2 Roda.

Hulu 2. E hoomaka ana ma ke kiki Hiki, a holo Hema 31° Komohana, 167 Kaul, malaila aku Akau 64° Kom. 1,73 Kaul, Malaila aku Akau 21° Nih. 180 Kaul, a malaila aku Hema, 60 1/2° Nih. 1,98 Kaul, a hiki i ka hoomaka ana, Maloko o keia Loi 51 1/2 Roda.

Hulu 3 & 4. E hoomaka ana ma ke kiki Hema, a holo Akau 46° Nih. 1,78 Kaul, malaila aku Akau, 43 Kom. 202 Kaul, malaila aku Akau 42 1/2° Nih. 22 Kaul, Malaila aku Akau 38° Komohana, 3,90 Kaul, Malaila, aku Hema, 23° Kom. 2,18 Kaul, malaila aku Hema, 39 1/2° Nih. 3,17 1/2 Kaul, Malaila aku Hema, 38° Nih. 19 Kaul, a malaila aku Hema 42 1/2° Kom. 1,90 Kaul. a hiki i ka hoomaka ana, Maloko oia apana aina 1 1/2 Eka

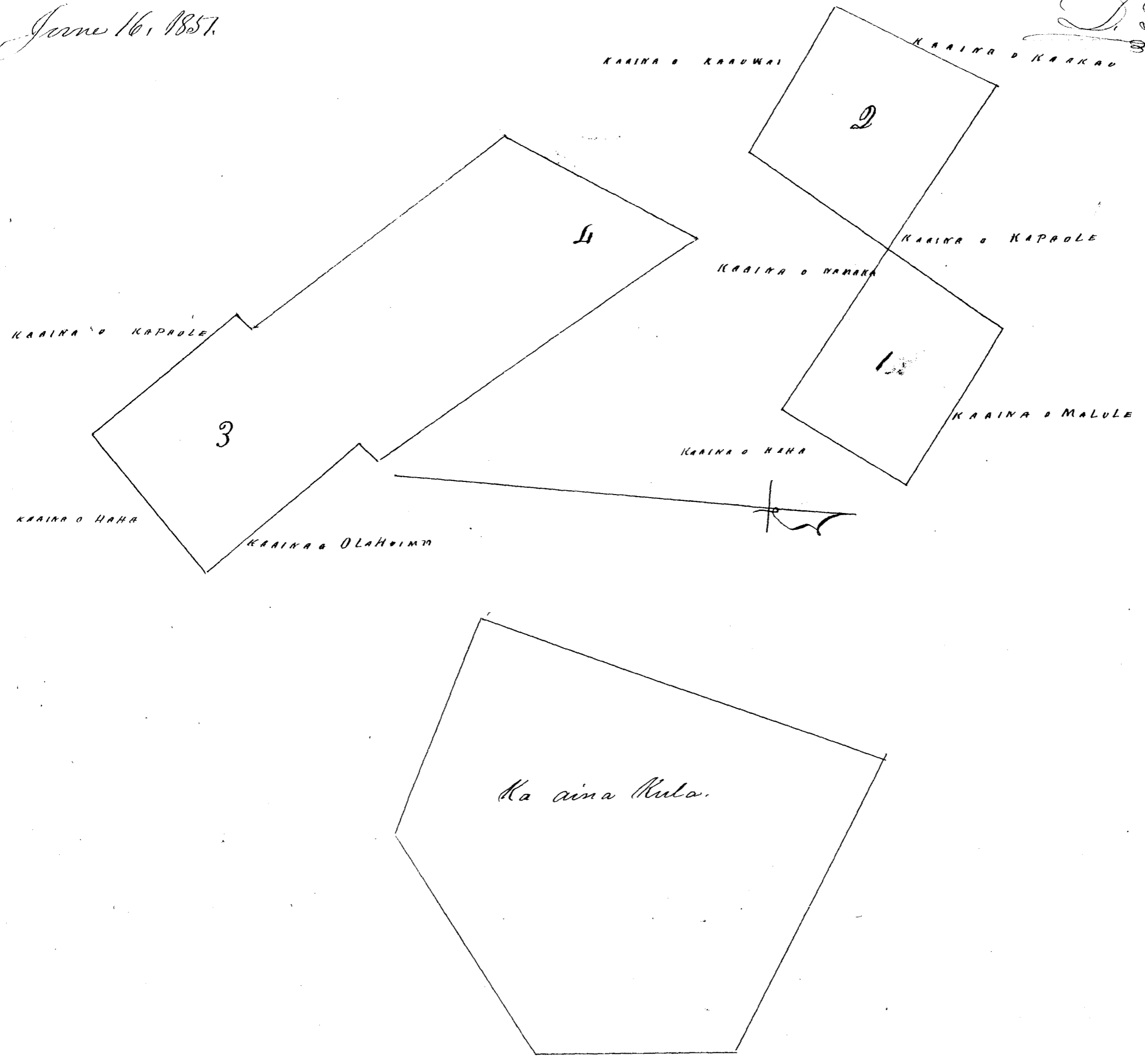
Ke aina Kula. E hoomaka ana ma ke kiki Hema, a e holo akau 59° Nih. 262 Kaul, malaila aku Akau, 2 Kaulahaa, malaila aku 61° Kom. 3,29 Kaul, Malaila Hema 77 1/2 Kom. 4,76 Kaul, a malaila aku Hema, 66° Nih. 2,33 Kaul, a hiki i ka hiki i ka hoomaka ana, Maloko oia Apana aina 1 4/10 Eka.

Ma kokoke punia oia Apana aina o ka Papohaku.

1 3/10 40 50
2 7/10 51 50
2 7/10

J. Dole

June 16, 1857.



Uku Pau Lee & Co
W. L. Lee
G. M. Robertson
C. Akaulahao
J. H. Smith

Honolulu Sept. 18, 1852.

Helu 5937 Paukuwahie Waikiki Kona Oahu.

Ka ana o cono loi, a me akahi apana kula ma ka ili o Kiki ma Waikiki no Paukuwahie

Helu 1. Choomaka ana ma ke kiki, Piki. Ak. a holo aku 46° Kom. 67 Kaul. malaila aku, Hema 52° Kom. 2,78 Kaul. Malaila aku Hema 51° Kom. 4,96 Kaul. Malaila aku Hema 48° Hiki. 97 Kaul. Malaila aku Akau 53° Hiki. 4,77 Kaul. Malaila aku Ak. 42 1/2 Hiki. 2,98 Kaul. a hiki i ka hoomaka ana, ma loko oia Apana uina 122 4/5 Roda.

Helu 2. Choomaka ana ma ke kiki Hema aku Akau 49° Hikiina 85 Kaul. Malaila aku Hema 46° Hiki. 2,88 Kaul. Malaila aku Hema 55° Komohana 1,05 Kaul. a hiki i ka hoomaka ana, maloko oia Apana uina 42 1/2 Roda

Helu 3. Choomaka ma ke kiki Hema, a e holo Akau 5 1/2 Komohana 3,75 Kaul. Malaila aku Akau 32° Hiki. 94 Kaul. Malaila aku Hema 54 1/2 Hiki. 1,67 Kaul. Malaila aku Hema. 46 1/2 Hiki. 2,12 Kaul. Malaila aku 87 Kaul. a hiki i ka hoomaka ana, maloko oia Apana, 57 1/2 Roda.

Helu 4. Choomaka ma ke kiki Komohana, a holo Hema 54° Hiki 1,67 Kaul. Malaila aku Akau 36° Hiki. 92 Kaul. Malaila aku Ak. 58° Komohana 1,68 Kaul. malaila aku Hema 36° Komohana. 82 Kaul. a hiki i ka hoomaka ana, maloko oia Apana uina 22 1/2 Roda.

Helu 5. Choomaka ana ma ke kiki Komohana a holo Akau 25° Hikiina 3,10 Kaul. Malaila, aku. Hema. 42° Hiki. 2,55 Kaul. Malaila aku. Hema 43° Komohana 1,41 Kaul. Malaila aku Akau 45° Komohana. 29 Kaul. Malaila aku Hema 46° Komohana. 1,40 Kaul. Malaila aku Akau 50° Komohana 1,22 Kaul. Malaila a hiki i ka hoomaka ana, maloko oia Apana uina 86 Roda.

Helu 6. Choomaka ana ma ke kiki Hikiina, a e holo Hema 52° Kom. 3,17 Kaul. Malaila aku Akau 36° Komohana. 1,97 Kaul. Malaila aku Akau 54° Hikiina 3,17 Kaul. a malaila aku Hema 39° Hikiina 1,89 Kaul. a hiki i ka hoomaka ana, maloko oia Apana uina 97 1/2 Roda.

Apana Kula, Choomaka ma ke kiki pohaku, kokoke i ke Kahana ma ke kiki Hema, a holo Akau 45° Hiki. 3,17 Kaul. Malaila aku Akau 58° Komohana 98 Kaul. i kahi papohaku, Malaila aku Ak. 53 Kom. 8,64 Kaul. malaila aku. me kekahi asar o ke papohaku Akau 36 1/2 Hikiina 2,40 Kaul. Malaila aku Akau 50° Kom. 7,89 Kaul. i ahui pohaku. Malaila aku Hema 44° Komohana 5,17 Kaul. i kekahi mau pohaku, Malaila aku, Hema 27° Hiki. 2,67 Kaulahao. i kahi pohaku i hoai- lona i + ma ke ahui mui, Malaila aku Hema 58° Hikiina 13,10 Kaul. i ke papo- haku kokoke i ka puka o ka pa. Malaila aku Hema 56° Hikiina 150 Kaul. i kahi pohaku ma waina o na Hale elua, a malaila aku Hema 76° Hi. 1,09 Kaul. a hiki i ka hoomaka ana, maloko oia apana uina 8 2/3 aka.

Ka huina o ma Apana apan ehiku 11 3/5 aka.


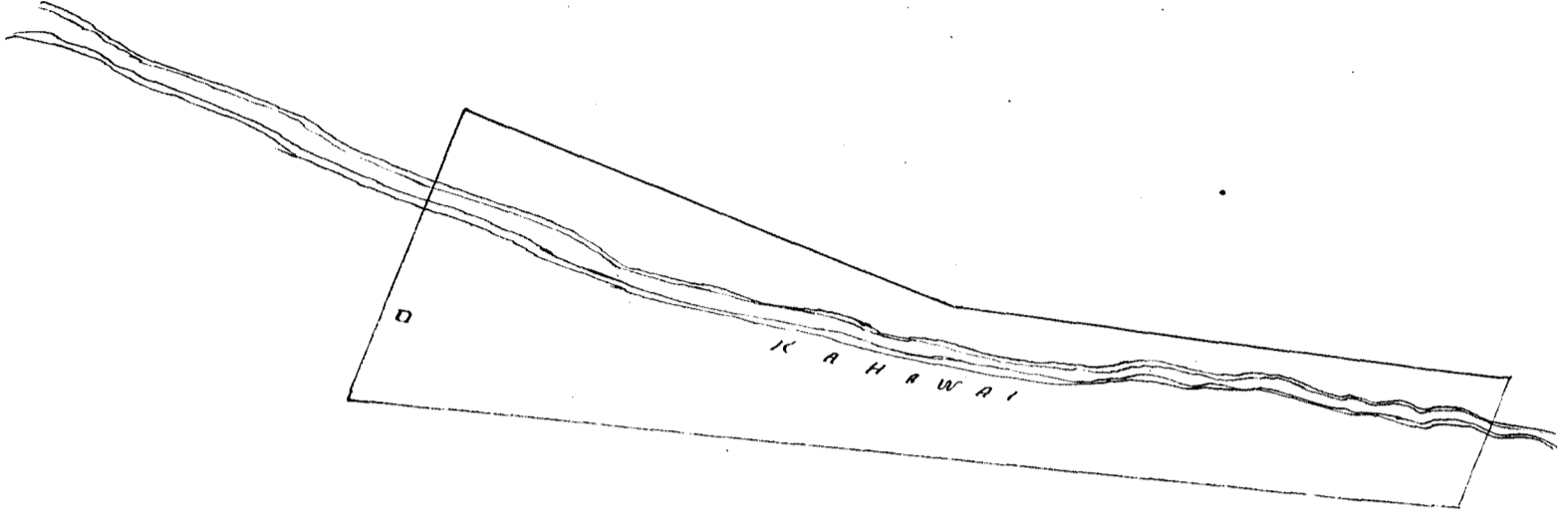
This Award is not in the published list, as the identity of the Claimant cannot be ascertained.

Heleu Kapule | Waikiki Oahu

Ka ana o kahi ili aina i Kamaka ma Makiki no Kapule. E hoomaka ana ma ke kahi laau kilika. Hik. Nem. o ka Hale o Kapule, a holo Akaun 50° Komohana 3,35 Kaulahao. Malaila aku, Akaun 39° Hik. i luna o ke Kahawai 5,65 Kaul. Malaila aku Akaun 25° Hik. 6 Kaul. i kahi laau kuteui nui. Malaila, Nema 50° Hik. holo o ke Kahawai 1,50 Kaul. i kahi laau kilika, Malaila, Nema, 23° Komohana 11,50 Kaul. a hiki i ka hoomaka ana, Maloko oia Apana Aina 2 27/100 Aka.

June 24, 1857.

J. Dale.



This & several following Awards were given by the Clerk (Sailiiki) to Mr. Dale & surveyors who have been ordered on these surveys (made with out authority of the Board) for Awarding - which has been done without Caution & in great haste - these awards being without Numbers, and some of the Claims not to be found in any Land (contn. Book) as Kapule & No. 157. J. W. Smith

- Uku Pau Low B C
- W. L. Lee
- G. M. Robertson
- J. Kekaulaha
- J. H. Smith

dubious in these surveys requiring confirmation before delivery

Honolulu September 18, 1852.

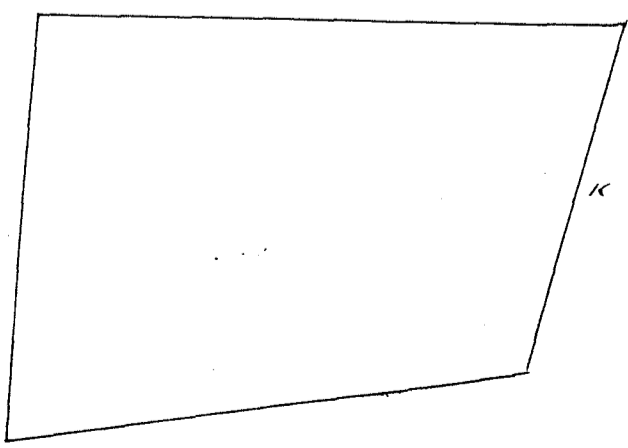
Heleu 8241 | Ioane Si | Waikiki Kona Oahu

Ka ana o kahi loko ia ma Pawa no Ioane Si. E hoomaka ana ma ke hiki Komo, a holo Nem. 58° Hik. 6,22 Kaul. loa aku o ka pa lipo, Malaila aku, Hik. 35° Hik. 4,50 Kaul. malaila aku Akaun 65 3/4 Kom. 5,61 Kaul. Malaila aku Nem. 46° Kom. 3,93 Kaulahao, a hiki i ka hoomaka ana. Maloko oia Apana Aina 2 59/100 Aka.

June 25, 1857.

J. Dale

K A A I N A O K A U K A I U D D



K A A I N A O K E K U A N A O A

K A A I N A O K E K U A N A O A

Uku Pau Loa \$60

M. L. Lee
G. M. Robertson
J. Kekaulahao
J. H. Smith


Honolulu Sepatema 18, 1852.

Heleu ^{3746^B} Nahina Waikiki Oahu.

Ka ana o ka ili aina o Kuupahu ma Makiki no Nahina. I hoomaka ana ma ke kiki Akau, a holo Kema 50° Nihina 1.27 Kaul, i kahi laau kukui, Malaila aku Kema 38 1/2° Komohana 5 Kaulahao. Malaila aku, Akau 65° Komohana 1.35 Kaul, kokioka i kahi laau hau, malaila aku Akau 39° Nihina 5.35 Kaul, a hiki i ka hoomaka ana, Malalo oia Apana aina 107 Roda.

J. Dol.

June 24, 1857.



Uku Pau Loa \$50

M. L. Lee
G. M. Robertson
J. Kekaulahao
J. H. Smith dubious

Honolulu Sepatema 18, 1852.

Heleu ^{4285^B} Mokuahauui Waikiki Oahu

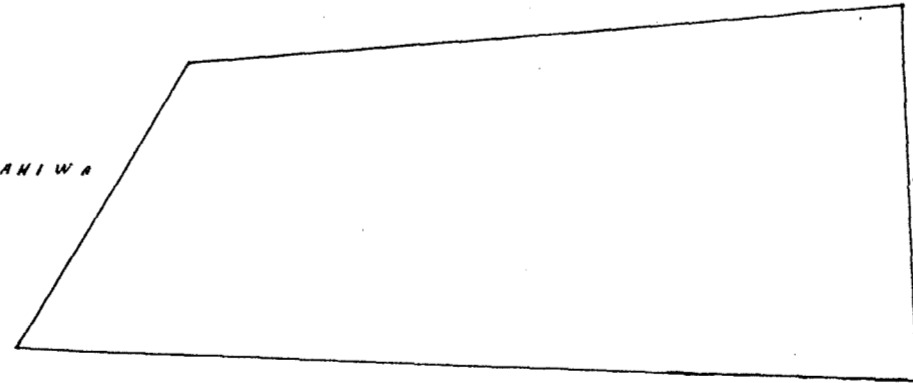
Ka ana o kahi ili aina o Manu ma Makiki no Mokuahauui, I hoomaka ana ma ka fokakua ma ke kiki Kom. Ak. a holo Kema 49° Nih. 1.75 Kaul, i ka fokakua nui Malaila aku Kema, 4 1/2° Kom. 3.80 Kaul. Malaila aku Akau 83° Komohana, 1.96 Kaul. i ke kahi mau fokakua nui, Malaila aku Ak. 10° Nih. 4.80 Kaul. a hiki i ka hoomaka ana Malalo oia Apana aina 107 Roda.

J. Dol.

June 24, 1857.

KA AINA O KANIWA

KA AINA O IOANE



KA AINA O IOANE II

Uku Pau Loa \$50

M. L. Lee
G. M. Robertson
J. Kekaulahao
J. H. Smith dubious

Honolulu Sept. 18, 1852.

Heleu 1137. Kapaole (264215) Waikiki Oahu

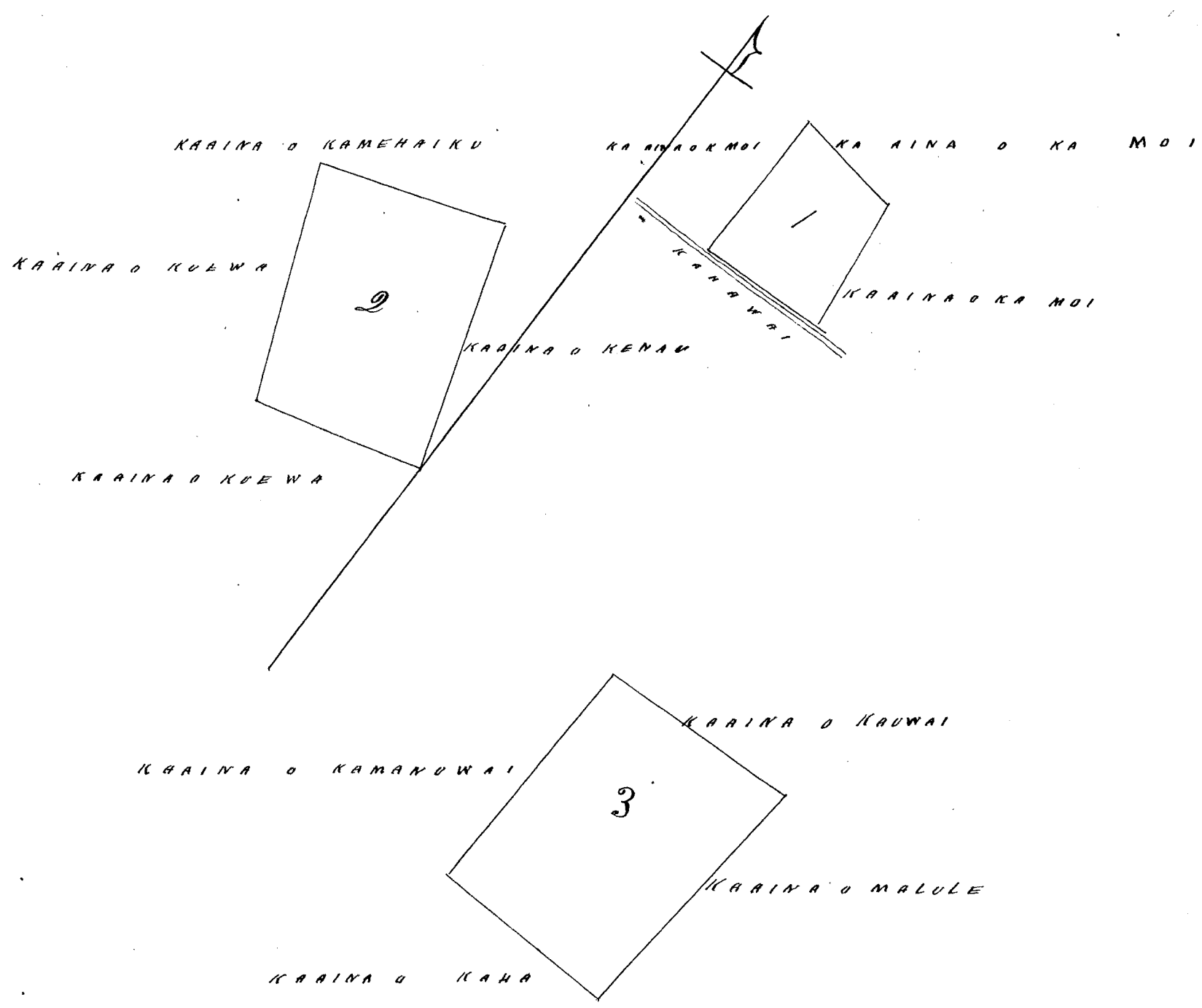
Ka ana o na apana aina ekolu ma Waikiki, Kona Oahu ma Kapaole
Heleu 1. Pahel. I hoomaka ana ma ke kiki Komohana, a holo Nema. 42° N. 1,13 Kaul.
i ka pali, malaila aku Akau 45° N. ma ka aoao o ke Kahawai 1,78 Kaul, malaila
aku Ak. 51° Kom. 103 Kaul. Malaila aku Nema. 46° Kom. .82 Kaul. i ka hoomaka
ana, maloko oia Apana aina 15 1/2 Roda.

Heleu 2. Ke Loi I hoomaka ana ma ke kiki Akau a o holo Nema.
28 1/2° Kom. 1,44 Kaul. Malaila aku Nema 62° N. 1,78 Kaul, malaila aku Ak.
33 1/2° N. 1,33 1/2 Kaul. a malaila aku Ak. 60 1/2° Komohana 1,73 Kaul. i ka
hoomaka ana maloko oia loi 40 Roda

Heleu 3. Ke Loi. I hoomaka ma ke kiki Laau Kiala ma ke kiki
Komohana, a holo Nema 44° N. 1,88 Kaul. Malaila aku Akau 45 1/2° N. 1,44 1/2 Kaul.
Malaila aku Akau 42° Komohana 2 Kaul, a malaila aku Nema
41° Komohana 1,52 Kaul i ka hoomaka ana, maloko oia Loi 46 Roda.

June 16, 1851.

D. Dole. $\frac{40}{101} (2.21)$
 $\frac{15}{2}$
 $\frac{40}{46}$
 $\frac{80}{21}$



Uku Pau Loa \$ 500

M. L. Lee
G. M. Robertson
J. K. Kaulahao
J. H. Smith

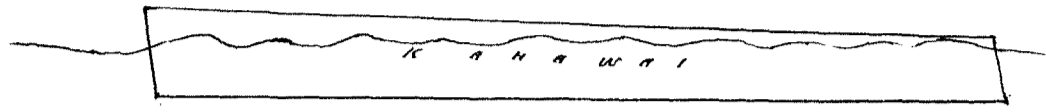
Honolulu Sept. 18, 1852.

Helu 4283. Moo Waikiki Oahu 157

Ka ana o kahi ili aina o Pohukini, ma Makiki, ma Mo. Chomaka ana ma ke kiki Kik. Akau, a holo Akau 85° Komohana 63 Kaul. Malaila aku, Nema 25° Komohana 9 Kaul. Malaila aku Nema. 73° Kik. 90 Kaulhaa i wa laau kuku maloko oia Apana aina 90 Roda.

June 24, 1857.

L. Dole.



Uku Pau Loa \$ 4.00

W. L. Lee

G. M. Robertson


J. H. Smith

J. Kekaulaao

Honolulu Sept. 18, 1852.

Helu 2516 Moaula Waialaiki Waikiki Kona Oahu

3 Loi iloko o Keokia Waialaiki Waikiki Oahu. Chomaka ma ke kiki Komohana, e hele ana Nema. 66° Kik. i 2,43 ma ka palena no Keina. Malaila aku, Akau 37° Kik. i 1,00 Kk. ma kula no Kon. Malaila aku Ak. 65° Komohana i 3,00 Kk ma ka palena Koele Keokia, Malaila aku Nema 25° Komohana, i 1,12 Kk. ma ka palena no Opunui, a kiki i ka hoomaka ana. He 2 9/100 Kk. huumaka



Uku Pau Loa \$ 4.00

W. L. Lee

G. M. Robertson

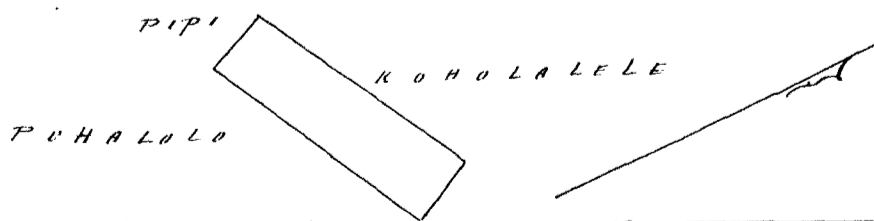
J. Kekaulaao

J. H. Smith

Honolulu Sept. 18, 1852.

Helu 1792 Koahou, make. Mahiai Waialaiki Waikiki Oahu

(Mahiai hoolina a ke Konohiki, Kanchaku & Kemanawa ma Kaitamohine Hoolina) E holo loi iloko o Kaula Waialaiki Waikiki Oahu. Chomaka ma ke kiki Akau e hele ana He. 26° Kik. 50 Kk. ma ka palena no Konohiki, Malaila aku, Nema. 6 1/2 Kom. 2,64 Kk. ma ka palena o Pihalo. Malaila aku Ak. 26° Kom. 0,80 Kk. ma ka palena no Pihalo, Malaila aku Ak. 60° Kik. 2,64 Kk. ma ka palena no Koholalele a ka hoomaka ana, He 2 1/100 Kk. huumaka.



A. Bishop
Meu ana.

Uku Pau Loa \$ 4.00

W. L. Lee

G. M. Robertson

J. H. Smith

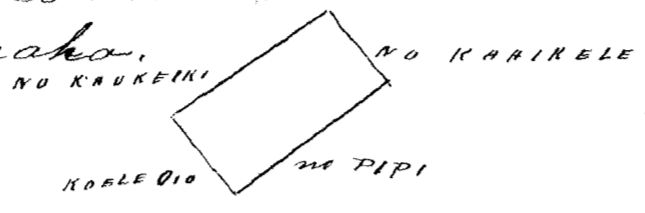
J. Kekaulaao

Honolulu Sept. 18, 1852.

Heleu 2387 Kuiki

Waialaiki Waikiki Oahu

Ka moe ois Waikiki Oahu. I hoomaka ma ke kiki Akau, a hele ana
Nema 50 Nom. 1,00 Kaul, ma ka palena no Kaahala Malaita, aku, Nema 25° Nihina
i 2,00 Kh. ma ka palena no Kauhiki, Malaita aku Ak. 50° Nih. 1,00 Kh. ma ka palena
Kaul ois Malaita aku, Ak. 23° Nom. 2,00 Kaul. ma ka palena no Pipi, a hiki i ka hoo-
maka ana, He. 2 Kh. huinaha.



A. Bishop
mea ana

Uku Pau Loa \$ 4.00

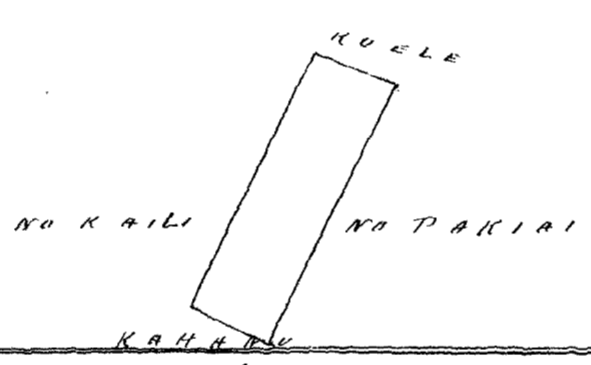
W. L. Lee
G. M. Robertson
J. Kekaulahao
J. H. Smith

Honolulu Sept. 18, 1852.

Heleu 2389 Kamonohua

Waialaiki Waikiki Oahu

He Apana moohala. } Nika a Hoolina
moohala 3. iloko o Waialaiki Waikiki Oahu. I hoomaka ma ke kiki Akau, a hele ana
Nema, 20° Nom. i 0,80 Kh. ma ka palena Kaul, Malaita aku Nema 83° Nih. i 3,00 Kh ma
ka palena no Kaiti, Malaita aku Ak. 20° Nih. 0,80 Kaul ma ka palena no Kahana, mal-
laita aku Ak. 83° Komohana, i 3,00 Kh. ma ka palena no Pakiai, a hiki i ka hoo-
maka ana. He 2 40/100 Kh. huinaha.



A. Bishop
mea ana

Uku Pau Loa \$ 4.00

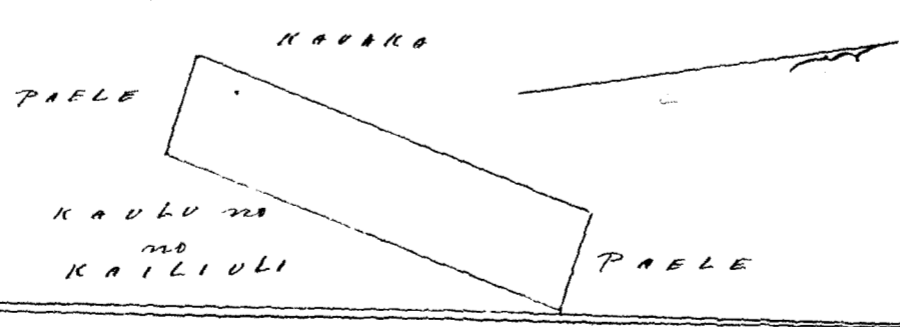
W. L. Lee
G. M. Robertson
J. Kekaulahao
J. H. Smith

Honolulu Sept. 18, 1852.

Heleu 3262 Lohiau

Waialaiki Waikiki Oahu

Ka moohala Kaulikola Waialaiki Waikiki Oahu. I hoomaka ma ke kiki Nih. Ak.
a hele ana Ak. 79° Nom. 1,05 Kh. ma ka palena Kaul. Malaita aku Nema 30 1/2 Nom. 4,50
Kh. ma ka palena no Kanaka, malaita aku, Nema 79° Nih. 1,05 Kh. malaita aku
Ak. 30 1/2° Nih. 4,50 Kh. a hiki i ka hoomaka ana He 4 72/100 Kh. huinaha



A. Bishop
mea ana

Uku Pau Loa \$ 4.00

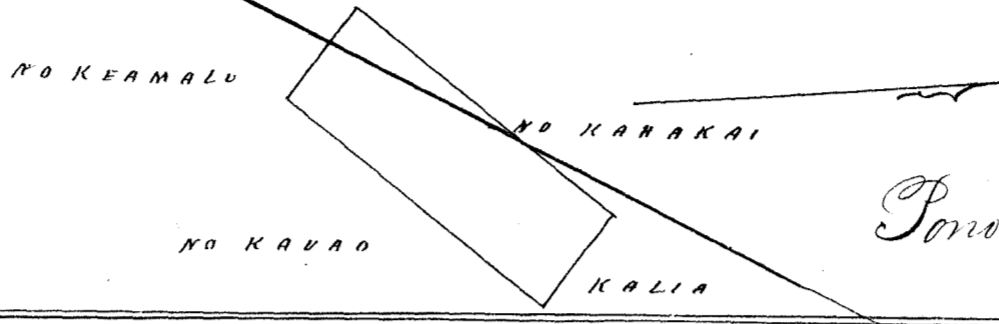
G. M. Robertson
W. L. Lee
J. Kekaulahao
J. H. Smith

Honolulu Sept. 18, 1852.

Heleu 10,677 Pupuka Waikiki Oahu

moohalo i ka ili o Kamookahi Waikiki Oahu. E hoomaka ana ma ke kahi Komohana, e hele, hema 45° Hik. i 1,26 Kk. ma ka palena o Kamahu, Malaila aku Aka 42° Hik. i 3,50 Kk. ma ka palena o Kanoo Malaila aku Aka 45° Kom. 1,26 Kk. ma ka palena o Kapia Malaila aku Hema 42° Kom. i 3,50 Kk. ma ka palena o Kahakai, hiki i ka hoomaka ana. 6 93/100 Kk. huinaha

A. Bishop
mea ano



Pono ole keia ana ana
Nana Aoao 733 oia ka pono

Uku Pau Loa \$4.15

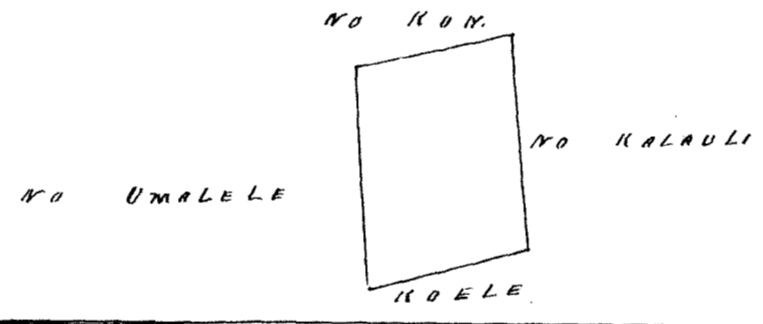
W. L. Lee
G. M. Robertson
J. Kekaulaha
J. H. Smith

Honolulu Septemaba 18, 1852.

Heleu 2124 Kawai Kamai-hiki, Auuina Waialaiki Waikiki Oahu

He moohalo iloko o Waialaiki Waikiki Oahu. E hoomaka ana ma ke kahi Kom. e hele ana hema 30° Hik. i 1,50 Kk. ma ka palena Koele. Malaila aku Aka 88° Hik 2,20 Kk ma ka palena no Umalele. Malaila aku Aka 15° Kom. 1,50 Kk. ma ka palena Koele, Malaila aku hema 80° Komohana, i 2,20 Kk. ma ka palena no Kalauli, a hiki i ka hoomaka ana. He 3,30 Kk. huinaha.

A. Bishop
mea ano.



Uku Pau Loa \$4.15

W. L. Lee
G. M. Robertson
J. Kekaulaha
J. H. Smith

Honolulu Sept. 18, 1852.

Heleu 1782 Kahope Waikiki Oahu

Hoolia ka Apana 1. (authoity unknown)

The whole
ward had
probably been
delivered
before this
dateless
unclear
nature was
made

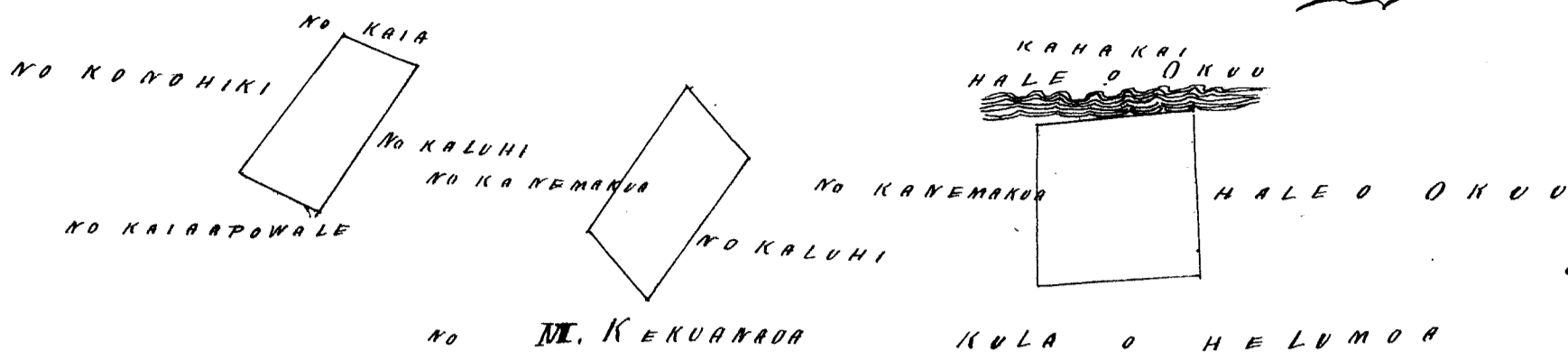
Apana 1. I lo'i iloko o Kamookahi Waikiki Oahu. E hoomaka ana ma ke kahi Pitina e hele ana He 24° Kom. i 1,00 Kk. ma ka palena o Haisapowale. Malaila aku Aka 53° Kom. i 2,50 Kk. ma ka palena no Konehiti Malaila aku Aka 22° Hik. i 0,86 Kk. ma ka palena o Hoi Malaila aku Kom. 53° Hik 2,00 Kk. ma ka palena o Kataliki, a hiki i ka hoomaka ana 1 88/100 Kk. huinaha.

Apana 2. I lo'i i loko o Kamookahi. E hoomaka ana ma ke kahi Hik. e hele ana hema 50° Kom. 1,00 Kk. ma ka palena o Katakuanoo, Malaila aku Aka 55° Kom. 2,00 Kk. ma ka palena o Kaluki. Malaila aku Aka 50° Hik. i 1,00 Kk. ma ka palena no Kamakua. Malaila aku, hema 55° Hik. i 2,00 Kk. ma ka palena o Kamakua a hiki i ka hoomaka ana. 2 7/100 Kk. huinaha

Apana 3. Pabali ma ke kula o Helumoo, ili o Kaunohu. E hoomaka ana ma ke kahi Hik. E hele ana Aka 7° Kom. i 1,80 Kk. ma ka palena o Hal. o Oahu.

Malaila aku Hem. 7° Hik. 1,80 Kh. ma ka palena no Kahakai. Malaila aku Hik. 1,80 Kaul, ma ka palena no Kanemakua, a hiki i ka hoomaka ana 3. ²⁴/₁₀₀ Kh. huinaha. Pau loa 7 ¹²/₁₀₀ Kh. huinaha.

A. Bishop.
(Mer ana.)



Uku Pau Loa \$ 4.00

W. L. Lee
G. M. Robertson
J. Kekaulaha
J. H. Smith

Honolulu Sept. 18, 1852.

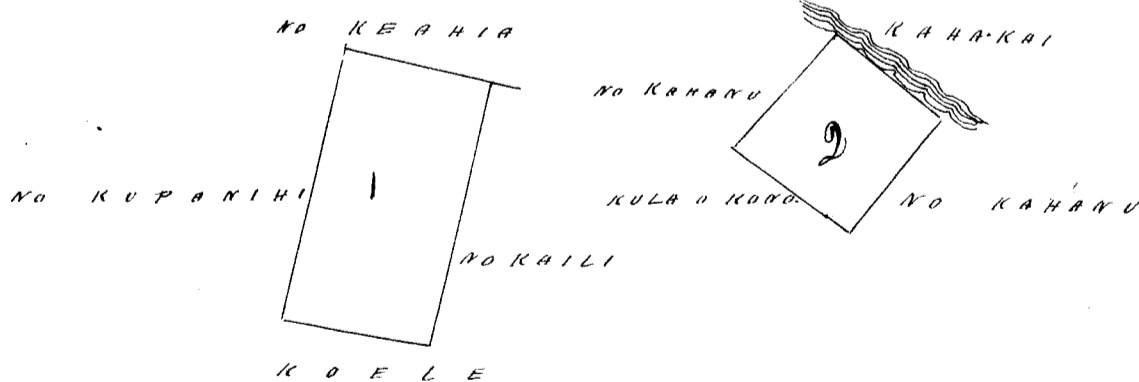
Hulu 1989 Lulea *Identical (465318)* Maialaiki Waikiki Oahu

Apa 1 Mookalo Aloalo Waialaiki Waikiki Oahu. E hoomaka ma ke kiki Hik. e hiki ana, Hem. 12° Kom. 1,50 Kh. ma ka palena Hale Malaila-aku Ak. 77° Kom. i 3.00 Kh. ma ka palena no Kupaniki Malaila aku Ak. 12° Hik. i 1,53 Kh. ma ka palena no Keahia. Malaila aku Hem. 77° Hik. i 3.00 Kh. ma ka palena no Kaili a hiki i ka hoomaka ana He. 4 ⁵⁷/₁₀₀ Kh. huinaha.

Apana 2. He Kahuahale ma Aloalo Waialaiki E hoomaka ma ke kiki Akau, e hiki ana Hem. 43° Hik. i 1,60 Kh. ma ka palena no Kapanu. Malaila aku Hem. 46° Kom. i 1,50 Kh. ma ka palena no ke Konoiki. Malaila aku Ak. 57° Hik. i 1,50 Kh. ma Kahakai, a hiki i ka hoomaka ana He. 2,40 Kh. huinaha. Pau loa 7 Kh. huinaha.

A. Bishop
(Mer ana.)

Nawa Apana 653 Buks 8



Uku Pau Loa \$ 5.00

W. L. Lee
G. M. Robertson
J. Kekaulaha
J. H. Smith Dubious

Honolulu Sept. 18, 1852.

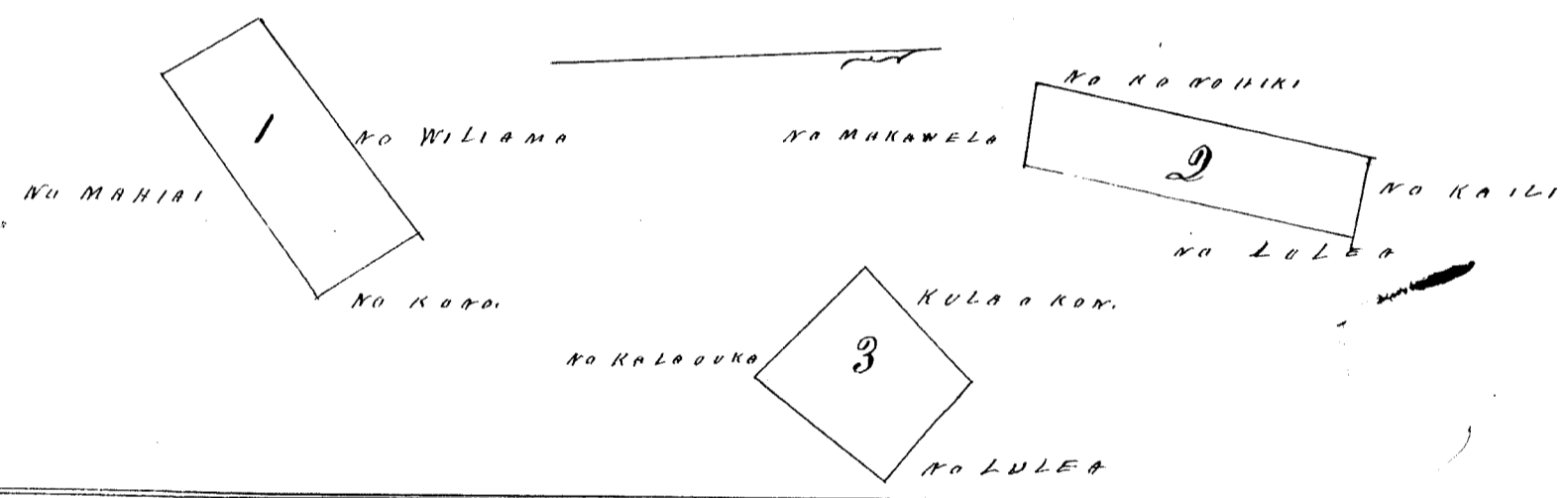
Helu 17⁹ Kuahe (Kaina & Pipi na Hoilina) Waialaeiki Waikiki Oahu.

Apana 1. 3 lo'i i loko o Kaula Waialaeiki Waikiki Oahu. E hoomaka ma ke kiki Aka, e heli ana Kema 29° Niki. i 1,20 Kk. ma ka palena no Konoiki. Malaila aku Kema 60° Komohana i 284 Kk ma ka palena no Mahiai. Malaila aku Aka 29° Komohana i 1,20 Kk. ma ka palena no Malaila aku Aka 60° Niki. 284 Kk ma ka palena no Wiliama, a hiki i ka hoomaka ana, He 3 40/100 Kk. huinaha.

Apana 2. Mookalo, Namootiki Waialaeiki. E hoomaka ma ke kiki Kema, e heli ana Aka 80° Komohana. i 0,79 Kk. ma ke Makawela. Malaila aku Aka 25° Niki. 3,50 Kk. ma ke Konoiki Malaila aku Kema 80° Niki. i 0,79 Kk. ma ke Kailipalena. Malaila aku He 25° Kom. 3,50 Kk. ma ke Lulea, a hiki i ka hoomaka ana, He 2 14/100 Kk. huinaha.

Apana 3. He Mahuakala, ma Makalii Waialaeiki E hoomaka ma ke kiki Kema e heli ana Aka 43° Komohana i 1,50 Kk. ma ka palena no Kabouka. Malaila aku Aka 47° Niki. i 1,53 Kk. ma Kula o Konoiki. Malaila aku Kema, 43° Niki. i 1,50 Kk. ma ke Lulea. Malaila aku Kema. 47° Kom. 1,53 Kk. a ka hoomaka ana He 2 27/100 Kk. huinaha Pau loa 4 47/100 Kk. huinaha

A Bishop
Ma ana.



Uku Pau Loa \$ 5.00

Wm Robertson
W. L. Lee
J. Kirkaulahao
J. H. Smith


Honolulu Sept. 18. 1852.

Helu 3437^B Kahaana Waialaeiki Waikiki Oahu

Second Entry - see Page 589 15 for the Award delivered in Index.

Apana 1. 2 Lo'i o Kaulaewaena, Waialaeiki Waikiki Oahu. E hoomaka ma ke kiki Aka, e heli ana Kema. 23 1/2 Niki. i 1,00 Kk. ma ka palena keele o Kaula. Malaila aku He. 32° Niki. i 1,93 Kk. ma ka palena no Kabouka. Malaila aku Aka. 23° Niki. i 1,00 Kk. ma ka palena keele Kumu-pali. Malaila aku Aka 32° Komohana i 1,93 Kk. ma ka palena no Lohiau a hiki i ka hoomaka ana, He. 1 64/100 Kk. huinaha.

Apana 2. He Pahala ma Kapalipuka Waialaeiki E hoomaka ma ke kiki Komohana, e heli ana Kema. 7° Niki. i 2,00 Kk. ma Kula no Konoiki Malaila aku Aka 75° Niki. i 2,00 Kk. Malaila aku Aka 10° Kom. (2) Kk. ma ka palena pahala o Apolehua Malaila aku Kema. 75° Kom. i 2,00 Kk. a hiki i ka hoomaka ana, He 2 27/100 Kk. huinaha. Pau loa 3 9/100 Kk. huinaha.



A. Bishop
Ma ana.

Uku Pau Loa \$4.00

W. L. Lee

G. M. Robertson

J. Kaulahao

J. H. Smith dubious & separate & was has been given previously

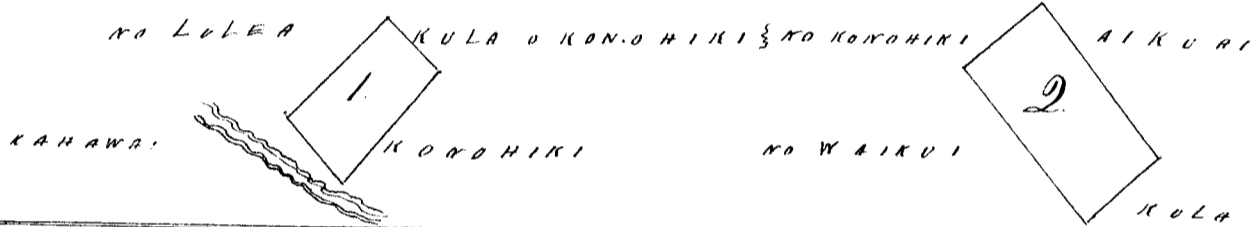
Honolulu Sept. 18, 1852.

Helu 2366. Kahana Waialaiki Waikiki Oahu.

Apana 1. He kahana ma Makalii Waialaiki Waikiki Oahu. E hoomaka ma ke kiki Komohana, e hele ana Aka 50° N. i 0.70 Kh. ma ka palena Kula no Kon. Malaila aku. Hem. 42° N. i 1.50 Kh. ma ke Monopitei Malaila aku Hem. 50° Komohana i .70 Kh. ma ke Lulea. Malaila aku. Aka 42° Kom. i 1.50 Kh. ma ka palena no Lulea, a ka hoomaka ana He 1° 50/100 Kh. huinaha.

Apana 2. He kahana i loko o Punoia Waialaiki. E hoomaka ma ke kiki Komohana, e hele ana Aka 55° N. i 2.00 Kh. ma ka palena o Aikua Malaila aku Hem. 48° N. i 1.00 Kh. ma ka palena Kula no Kon. Malaila aku Hem. 20° Komohana i 1.20 Kh. ma ka palena no Waikui. Malaila aku Aka 55° Kom. i 1.00 Kh. ma ka palena o Kon. a ka hoomaka ana He 2 Kh. huinaha. Pau loa 3° 05/100 Kh. huinaha.

A. Bishop
Mau ana



Uku Pau Loa \$4.00

W. L. Lee

G. M. Robertson

J. Kaulahao

J. H. Smith

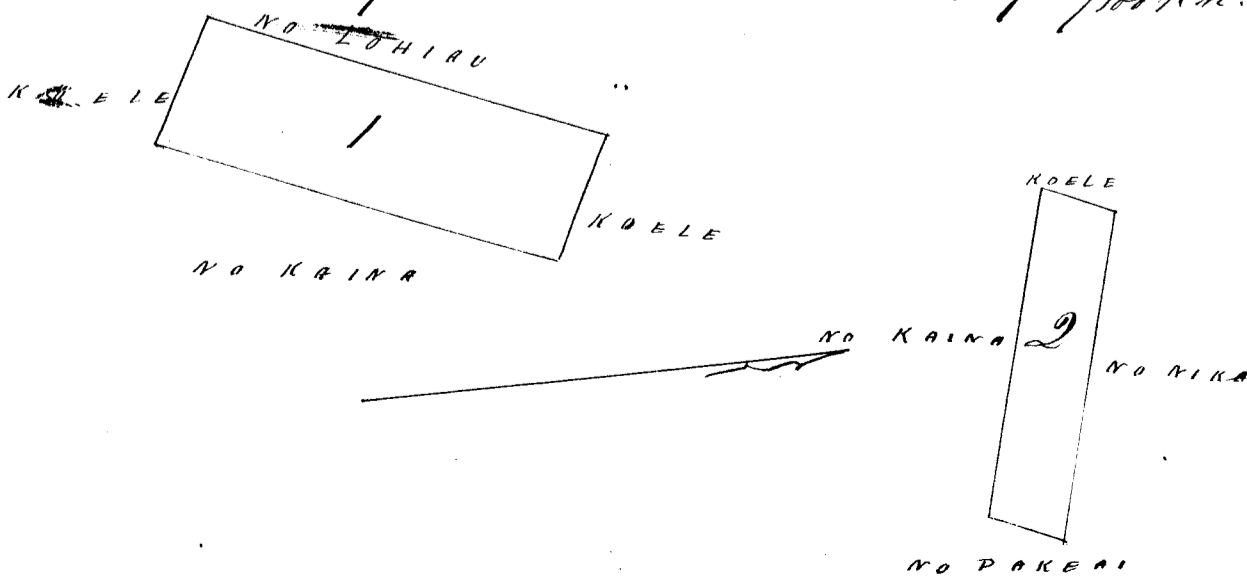
Honolulu Sept. 18, 1852.

Helu 2365. Kailua Waialaiki Waikiki Oahu.

He mookalo i Kaulaole Waialaiki Waikiki Oahu. E hoomaka ma ke kiki Komohana, e hele ana Hem. 6 1/2° N. ma ka palena Koele. Malaila aku Aka 20° N. i 4.50 Kh. ma ka palena no Kaina, Malaila aku Aka 69° Kom. 1.45 Kh. ma ka palena Koele. Malaila aku Hem. 20° Kom. i 4.50 Kh. ma ka palena no Lohian a hiki i ka hoomaka ana He 6 5/100 Kh. huinaha.

Apana 2. He mookalo i Manua Waialaiki. E hoomaka ma ke kiki Komohana e hele ana Aka 24° N. i 0.79 Kh. ma ka palena Koele. Malaila aku Hem. 76° N. i 3.50 Kh. ma ka palena no Nika. Malaila aku Hem. 24° Kom. 0.79 Kh. ma ka palena no Pakeai. Malaila aku Aka 75° Kom. 3.50 Kh. ma ka palena no Kaina, a hiki i ka hoomaka ana He 2 7/100 Kh. huinaha. Pau loa 9 28/100 Kh. huinaha.

A. Bishop
Mau ana



Uku Pau Lea \$ 5.00

W. L. Lee
G. M. Robertson
J. H. Smith
J. H. Smith

Honolulu Sept. 18. 1852.

Hele 1617 Kena

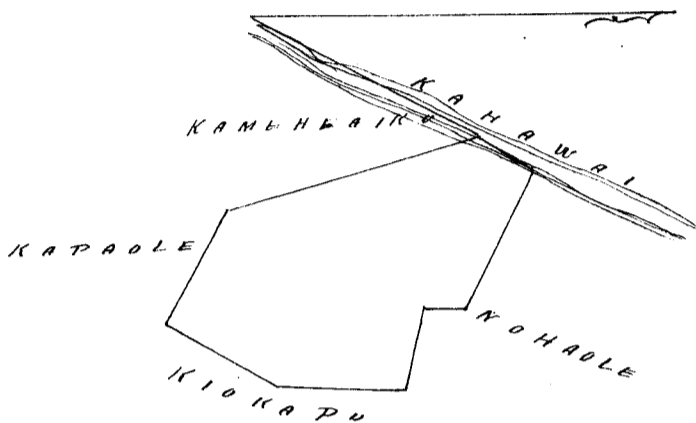
(649.5)

Waikiki Oahu

Ap. 1. Ke mos aina i loko o Piliamos, Waikiki Oahu, Choomaka ma ke kahi Akau, a
hele ana, Hema 64° Hik. i 1.65 Kh. ma ka palena no Kapole, Malaila aku Hema 2° Hik.
i 0.34 Kh. Malaila aku Hema 76° Hik. i 0.85 Kh. Malaila aku Hema 1.36 Kh. ma ke
palena o Kiokapu, Malaila aku Hema 30° Kom. 1.30 Kh. Malaila aku Ak. 61° Kom. 1.20 Kh.
ma ka palena no Kapole, Malaila aku Ak. 17° Kom. i 2.75 Kh. ma ka palena no
Kamachuike Malaila aku Akau 29° Hik. 0.65 Kh. ma Kahawai, a hiki i ka hoona-
ka ana, He 6³⁸/₁₀₀ Kh. huinahu

A. Bishop.
Maa Ana

Kona Awa 649.75



Uku Pau Lea \$ 5.00

W. L. Lee
G. M. Robertson
J. H. Smith
J. H. Smith


Honolulu Sept. 18. 1852.

Hele (1263 B) Kaiahaa Testimony
Kaahanahele

Makiki Waikiki Oahu
Lee (Pauwa) Testimony

Ka ana o kahi iti aina o Kanaloa ma Makiki no Kaiahaa Choomaka
ma ke kahi Hema kokoke i kahi laau kukui, a holo Ak. 37° Hik. 2.80 kaulahaa
i lona o ke Kahawai, Malaila aku Akau 48° Kom. 1.13 Kaul; Malaila aku Ak. 12° Hik.
4.30 Kaul. Malaila Ak. 15° Kom. 2.80 Kaul. i ke kahi ma kahi kokoke i ka laau kukui
ma. Malaila aku Hema 2 Kaulahaa. Malaila Hema 9° Kom. 5 Kaul. i kahi Loi a
Loane Si. Malaila aku Hema 16° Hik. 1.05 Kaul. Malaila aku Hema 10° Kom. 1.90 Kaul.
a hiki i ka hoona ana, Maloko oia Apana aina 98 Roda. Kae ma ke Loi a Loane Si.
June 24. 1857.

D. Dole



Uku Pau Lea \$ 4.00

G. M. Robertson
W. L. Lee
J. H. Smith
J. H. Smith Dubois


Honolulu Sept. 18. 1852.

Hele 1788 Taaao

Waialaiki Waikiki Oahu.

Apana 1. E lima loi iloko o Kaula Waialaiki Waikiki Oahu. E hoomaka ma ke kiki Hikinana, e hele ana Akau 12° Kom. 1.69 Kk. ma ka palena no Konohiki Malaila aku Nem. 62° Kk. 3.50 Kk. ma ka palena no Puhooluni, Malaila aku Nem. 12° Kik. 1.69 Kk. Malaila aku Ak. 62° Kik. 3.50 Kk. ma ka palena no Kaito, a hiki i ka hoomaka ana He 5° 7/100 Kk. huinaha.

Apana 2. He Kahahala iloko o Kaula Waialaiki E hoomaka ma ke kiki Nema, e hele ana Ak. au 25° Kik. i 1.85 Kk. ma ka palena no Konohiki, Malaila aku Ak. 37° Kom. i 2.50 Kk. Malaila aku He. 65° Kom. 1.85 Kk. Malaila aku Ak. 34° Kik. 2.50 Kk. ma ka palena no Kon. a hiki i ka hoomaka ana, He 4° 62/100 Kk. huinaha. Pau loa, 9° 9/100 Kk. huinaha.



A. Bishop. Mea ano

Uku Pau Loa \$ 5.00

W. L. Lee
G. M. Robertson
J. H. Smith
J. Kekaulaha

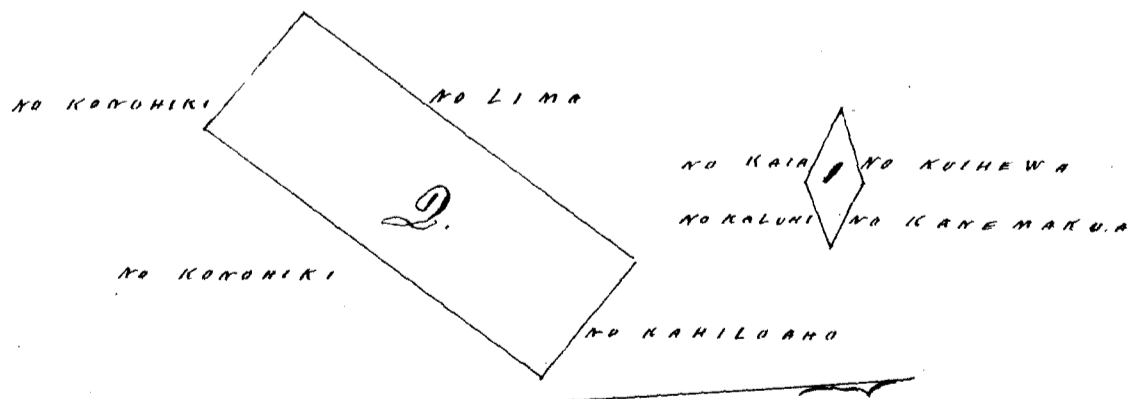
Honolulu Sept. 18, 1852.

Hele 2078 Kaaikouli

Waikiki Oahu.

Apana 1. 1 Loi iloko o Kaaikouli Waikiki Oahu. E hoomaka ma ke kiki Kik. Malila, e hele aku Nem. 77° Kom. i 0.83 Kk. ma ka palena o Kalaui E hele ana Akau 64° Kom. i 0.87 Kk. ma ka palena o Kaaia, E hele ana Ak. 77° Kik. i 0.83 Kk. ma ka palena o Kuuikawa, E hele ana Nem. 64° Kik. i 0.87 Kk. ma ka palena o Kaaia ma ka hoomaka ana 72/100 Kk. huinaha.

Apana 2. 2 Loi Kaaikouli, ili o Kaaikouli. E hoomaka ana ma ke kiki Akau, Malila, e hele ana, Nema 45 1/2° Kik. i 1.54 Kk. ma ka palena o Kahaioho. E hele ana Nem. 39 1/2° Kom. i 4.40 Kk. ma ka palena no Konohiki E hele ana Ak. 45 1/2° Kom. i 1.54 Kk. ma ka palena o Konohiki E hele ana Ak. 39 1/2° Kik. i 4.40 Kk. ma ka palena o Lima, a hiki i ka hoomaka ana. 6 7/100 Kk. huinaha, Pau loa 7 49/100 Kk. huinaha.



A. Bishop
Mea ano

Uku Pau Loa \$ 5.00

W. L. Lee
G. M. Robertson
J. H. Smith
J. Kekaulaha


Honolulu Sept. 18, 1852.

Hele 1803 Ohia (Maialaeiki Waikiki Kona Oahu)

He loi i loko o Kauhapaue, Maialaeiki Waikiki Oahu. E hoomaka ma ke kiki Hele, e hele ana Hem. 26° Komohana i 1,30 Kk. ma ke palena no Lohiau. Malaila aku Ak. 48° Kom. i 2,00 Kk. ma ke palena no Kahana. Malaila aku Malaita aku Ak. 26° Hik. 1,30 Kk. ma ke palena Koele. Malaila aku Hem. 48° Hik. i 2 Kk. ma ke palena no Mahuka, a hiki i ka hoomaka ana. He 2 1/2 Kk. huinaha.

Apana 2. He Loi i loko o Kauhapaue Maialaeiki. E hoomaka ma ke kiki Hele e hele ana Ak. 65° Komohana, i 1,00 Kk. ma ke palena no Kahana. Malaila aku Hem. 14° Kom. 1,25 Kk. ma ke palena Koele. Malaila aku Hem. 65° Hik. i 1,00 Kk. ma ke palena no Sunahou. Malaila aku Ak. 14° Hik. i 1,25 Kk. ma ke palena Koele, a hiki i ka hoomaka ana. He 1 25/100 Kk. huinaha. Pau loa 3 5/100 Kk. huinaha.

A. Bishop
mea ana



Uku Pau Loa \$ 4.00

W. L. Lee
G. M. Robertson
J. H. Smith
J. Kekaulaha

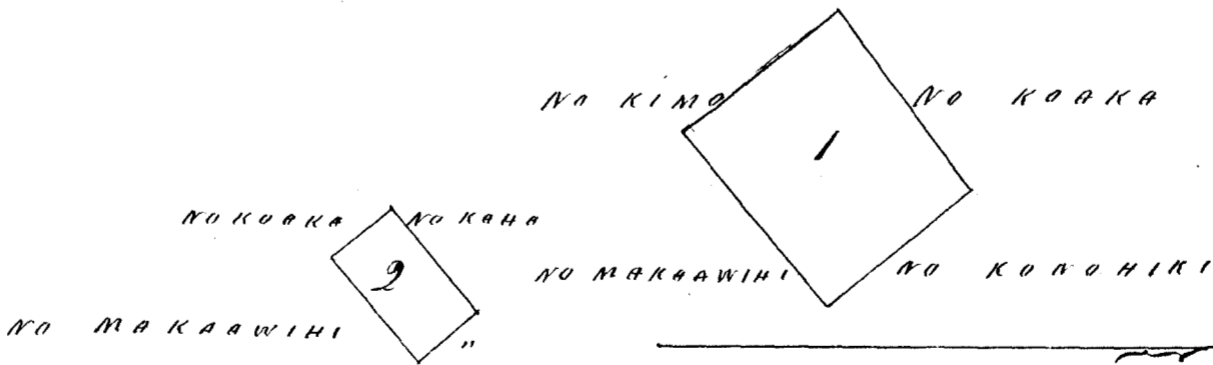
Honolulu Sept. 18. 1852.

Hele 2555 Lanu (Kaneloa Waikiki Oahu)

Apana 1. 1 loi i loko o Kaneloa Waikiki Oahu. E hoomaka ana ma ke kiki Hemu, e hele Ak. 50° Hik. i 2,35 Kk. ma ke palena no Makaawiki. Malaila aku Ak. 36 1/2° Kom. i 1,93 Kk. ma ke palena no Konoehiki. Malaila aku Hem. 50° Kom. i 2,35 Kk. ma ke palena no Koaka. Malaila aku Hem. 36 1/2° Hik. i 1,93 Kk. ma ke palena no Kinio, a hiki i ka hoomaka ana. He 5 53/100 Kk. huinaha.

Apana 2. 1 loi ma ke auwai i loko o Kaneloa Waikiki. E hoomaka ma ke kiki Hemu, e hele Ak. 50° Hik. 1,40 Kk. ma ke palena no Makaawiki. Malaila aku Ak. 40° Kom. i 0,80 Kk. ma ke palena no Koaka. Malaila aku Hem. 50° Kom. i 1,40 Kk. ma ke palena no Kahana. Malaila aku Hem. 40° Hik. i 0,80 Kk. ma ke palena no Makaawiki, a hiki i ka hoomaka ana. He 1 12/100 Kk. huinaha. Pau loa 5 65/100 Kk. huinaha.

A. Bishop
mea ana



Uku Pau Loa \$ 5.00

Uku hookipa ma ke loa 1, o June 1852, a ma kope papalua ia iloko o ma Butte hookipa, o ka aoao 410, o ka Butte 3, ka pono, a he mea ole keia.

Feb. 3. 1853.

J. Kekaulaha

Honolulu Sept. 18. 1852.

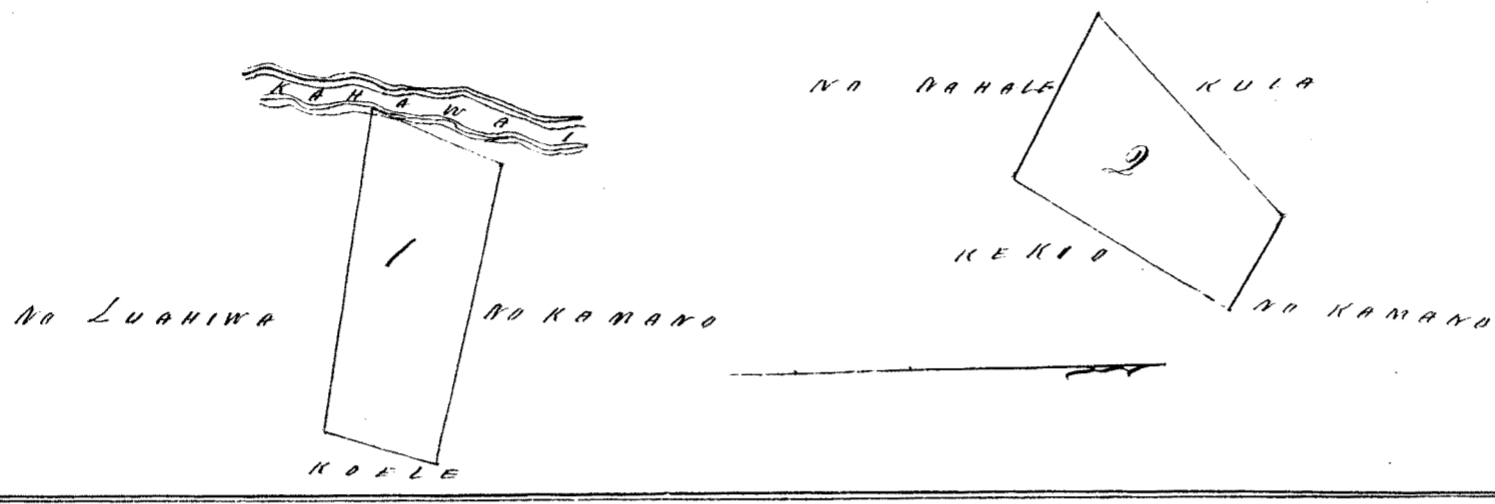
B.
Helu 3516 Toohiwi

Taloto Oahu

Mo ka hapa loa o ka hapa loa o Kapakulu Taloto Oahu. E hoomaka ma ke kiki hem. e hulu ana Ak. 18° N. i 1,10 Kh. ma ka palena Koele. Malaila aku Ak. 76° Kom. 3,24 Kh. ma ka palena no Kamano Malaila aku Hem. 23° Komohana i 1,50 Kh. ma kahawai Malaila aku Hem 82 1/2 N. i 3,40 Kh. ma ka palena no Luahina, a hiki i ka hoomaka ana. He 4 57/100 Kh. huinaha.

Apana 2. ke kahua hale, ma Kapa, Kapakulu Taloto. E hoomaka ma ke kiki Ak. e hulu ana Hem. 58° N. i 1,10 Kh. ma ka palena Kamano. Malaila aku Hem. 32° Kom. i 2,60 Kh. ma ka palena o Keki Malaila aku Ak. 63° N. i 2,00 Kh. ma ka palena o Nahala. Malaila aku Ak. 50° N. i 2,85 Kh. a hiki i ka hoomaka ana He 4 25/100 Kh. huinaha. Hei Pau loa 8 67/100 Kh. huinaha.

A. Bishop
Ma ana



Uku Pau Loa \$4.00
H. L. Lee
G. M. Robertson
J. H. Smith
J. Kekaulahas

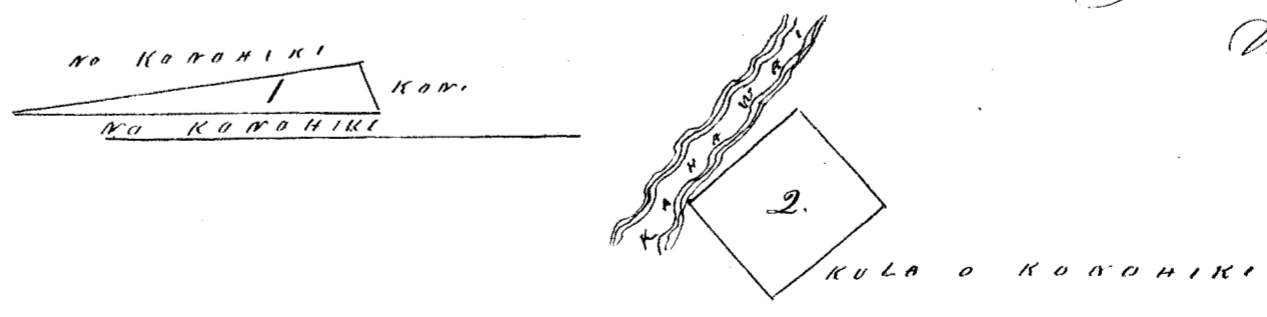
Honolulu Sept. 18, 1852.

Helu 5625 Kauhahikaua. Maialaiki, Maikiki, Oahu

Apana 1. ke hapa loa o Pelelu Maialaiki Maikiki Oahu. E hoomaka ma ke kiki Komohana, e hulu ana Ak. 66° N. i 0,50 Kh. ma ka palena no Konohiki Malaila aku Hem. i 3,90 Kh. ma ko Konohiki. Malaila aku Ak. 22° Kom. i 3,70 Kh. a hiki i ka hoomaka ana He 2 97/100 Kh. huinaha.

Apana 2. ke kahua hale ma Makalii Maialaiki. E hoomaka ma ke kiki Hem. e hulu ana Ak. 37° Kom. i 1,50 Kh. ma ka palena, Makaawiki Malaila aku Ak. 53° N. i 1,23 Kh. ma kula o Konohiki Malaila aku 37° N. 1,50 Kh. Malaila aku Hem 53° Kom. i 1,23 Kh. ma ka palena no Konohiki, a hiki i ka hoomaka ana. He 1 97/100 Kh. huinaha. Pau loa 2 93/100 Kh. huinaha.

A. Bishop
Ma ana



Uku Pau Loa \$4.00

H. L. Lee
G. M. Robertson
J. H. Smith
J. Kekaulahas


Honolulu Sept. 18, 1852.

Helu 3100 Kupaniki Waialaeiki Waikiki Oahu

Ka moohala, Kaiwiponapona Waialaeiki Waikiki Oahu E hoomaka ma ke kiki Hemu, e hele ana Akau 21 1/2 Hik. i 0.80 kh. ma ka palena keole Malaila aku Ak. 78 Kom. i 2.00 kh. ma ka palena no Lulea. Malaila aku Hem. 21 1/2 Kom. i 0.80 kh. ma ka palena no Kahala Malaila aku Hem. 78 Hik. i 2.00 kh. ma ka palena no Kehea, a hiki i ka hoomaka ana, 1.60 per Kh. huinaha.

Apana 2. He kahuahala ma Kahuamo, Waialaeiki, E hoomaka ma ke kiki Ak. e hele ana Hem. 40 Hik. i 2.35 kh. ma ka palena kula o Kon. Malaila aku, Hem. 56 Kom. i 1.30 kh. Malaila aku Ak. 40 Kom. 2.35 kh. Malaila aku Ak. 56 Hik. i 1.30 kh. ma kula o Konohiki, a hiki i ka hoomaka ana, He 3.05 per Kh. huinaha. Tau loa 5 65 per Kh. huinaha.

A. Bishop
Ma ana.



Uku Pau Loa \$5.00

W. L. Lee
G. M. Robertson
J. H. Smith
J. Kekaulahao

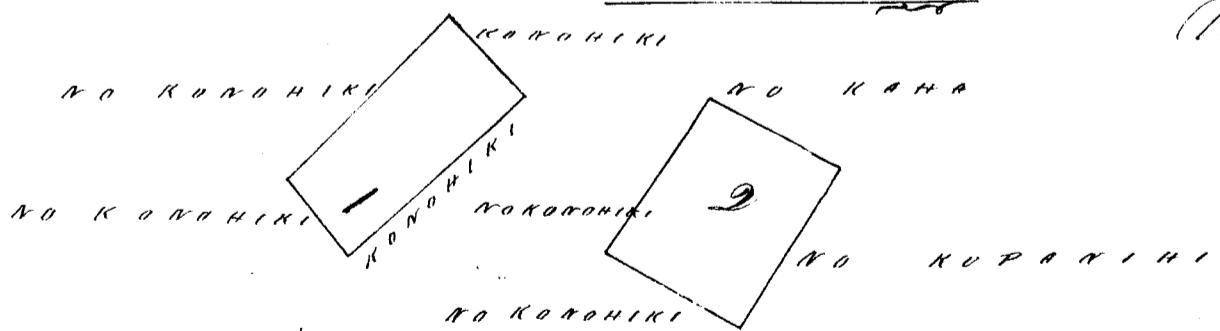
Honolulu Sept 18, 1852.

Helu 2355 Kehea Waialaeiki Waikiki Oahu

Apana 1. He loi iloko o Kaiwiponapona Waialaeiki Waikiki Oahu. E hoomaka ma ke kiki Hemu, e hele ana Ak. 48 Hik. i 1.00 kh. ma ka palena no Konohiki. Malaila aku Ak. 65 Kom. i 2.50 kh. Malaila aku Hem. 48 Kom. i 1.00 kh. Malaila aku Hem. 65 Hik. i 2.50 kh. ma ke Konohiki a ka hoomaka ana, He 2.50 per Kh. huinaha.

Apana 2. Eua loi iloko o Kaiwiponapona Waialaeiki. E hoomaka ma ke kiki Ke. e hele ana Ak. 30 Hik. i 1.50 kh. ma ka palena no Konohiki Malaila aku Ak. 69 Kom. i 2.00 kh. ma ka palena no Kupaniki Malaila aku Hem. 30 Kom. i 1.50 kh. ma ka palena no Kaha. Malaila aku, Hem. 69 Hik. i 2.00 kh. a hiki i ka hoomaka ana, He 3 kh. oloko. Tau loa 5 5 per Kh. huinaha

A. Bishop
Ma ana.



Uku Pau Loa \$5.00

W. L. Lee
G. M. Robertson
J. H. Smith

J. Kekaulahao

Honolulu Sept. 18, 1852.


Heleu 1751 1/2. Lea Waikiki Oahu

Apana 1. 1 loi itoko o Piliamoo Waikiki Oahu. E hoomaka ana ma ke kikihi Ak. e hele hem. 40° Kom. i 0.75 Kh. ma ka palena no Kanepuaa. Malaila aken Hem. 45° Niki. i 1.25 Kh. ma ka palena no Kanepuaa. Malaila aken Ak. 48° Niki. i 1.80 Kh. ma ka palena no Kalawa. Malaila aken Ak. 45° Kom. i 1.30 Kh. ma ka palena no Kalawa, a hiki i ka hoomaka ana. 1 1/4 Kh. huinaka

Apana 2. 1 loi itoko o Piliamoo Waikiki Oahu. E hoomaka ana ma ke kikihi Komohana, e hele Ak. 35° Niki. i 1.45 Kh. ma ka palena no Hulilan. Malaila aken Hem. 45° Niki. 2.80 Kh. Malaila aken Hem. 45° Kom. 1.45 Kh. ma ka palena no Kaunwai. Malaila aken Ak. 45° Kom. 2.80 Kh. ma ka palena no Kaunwai, a hiki i ka hoomaka ana. 4 1/4 Kh. huinaka. Pau loa 5 1/4 Kh. huinaka.

A. Bishop
Mea ana

Nama Aoo 636. Buks 5.



Uku Pau Loa \$45.00
W. L. Lee
G. M. Robertson
J. H. Smith
J. Kekaulaha

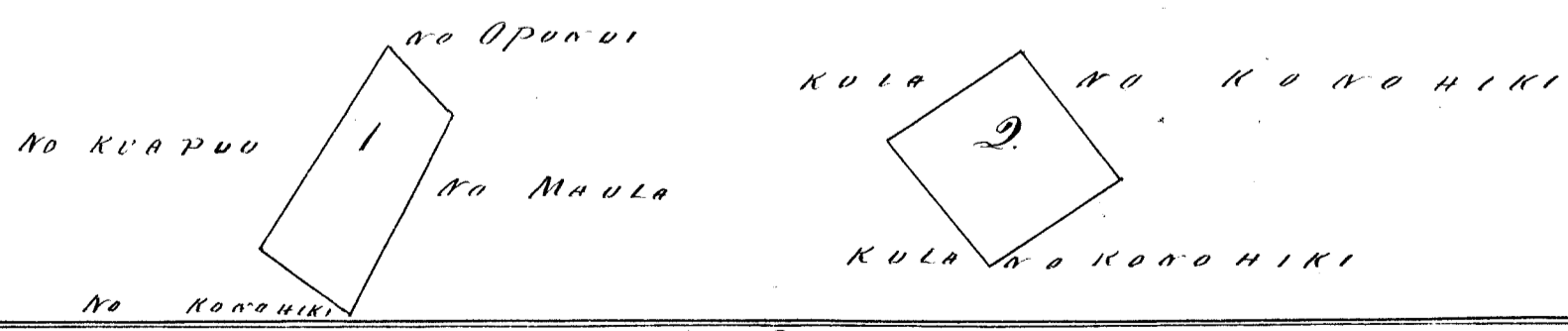
Honolulu Sept. 18. 1852.

Heleu 3216 Anua Keena Hoilina Waialaiki Waikiki Oahu

Ap. 1. 3 loi itoko o Kokea, Waialaiki, Waikiki Oahu. E hoomaka ma ke kikihi Komohana, e hele ana Hem. 58° Niki. 2.50 Kh. ma ka palena no Kuapuu. Malaila aken Ak. 35° Niki. i 1.10 Kh. ma ka palena no Konoehiki. Malaila aken Ak. 66° Kom. 2.43 Kh. ma ka palena no Maula. Malaila aken Hem. 40° Kom. 0.80 Kh. ma ka palena no Opunui a ka hoomaka ana. He 2 1/4 Kh. huinaka.

Ap. 2. he Kahuahala ma Pukeaiki, Waialaiki E hoomaka ma ke kikihi Hem. e hele ana Ak. 48 1/2 Niki. i 1.60 Kh. ma ka palena Kula o Konoehiki. Malaila aken Ak. 45° Kom. 1.60 Kh. Malaila aken Hem. 52 1/2 Kom. 1.60 Kh. ma ka palena no Konoehiki. Malaila aken Hem. 54° Niki. i 1.60 Kh. a hiki i ka hoomaka ana. He 2 5/10 Kh. huinaka. Pau loa He 4. 9/10 Kh. huinaka.

A. Bishop
Mea ana



Uku Pau Loa \$45.00
W. L. Lee
G. M. Robertson

J. Kekaulaha
J. H. Smith

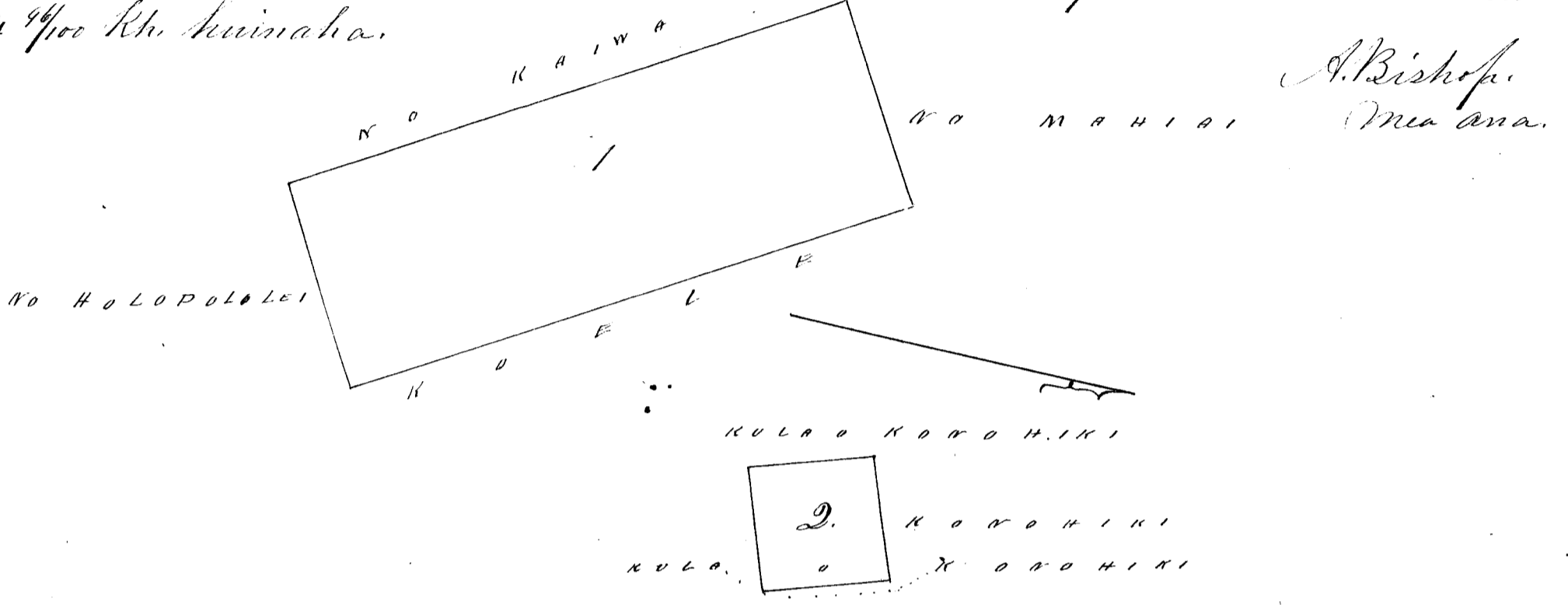
Honolulu Sept. 18. 1852.

Hele 1790. Kaina

Maialaiki Waikiki Oahu

Ap. 1 mo aia itoko o Kaula Maialaiki Waikiki Oahu, E hoomaka ma ke kiki Hem. e hele ana Ak. 60° Hik. i 2.80 Kh. ma ka palena no Kelo Pololei. Malaila aku Ak. 30° Kom. i 8.00 Kh. ma ka palena Koele. Malaila aku Hem. 58° Kom. 2.80 Kh. ma ka palena no Mahiai Malaila aku Hem. 29° Hik. 8.00 Kh. ma ka palena no Kaina, a hiki i ka hoomaka ana. 2 Eka. 2 ⁴⁰/₁₀₀ Kh. huinaha.

Ap. 2. He kahuahala i Kealia Maialaiki, E hoomaka ma ke kiki Akau, e hele ana Hem. 74° Kom. 1.60 Kh. ma ka palena Kula o Kono Hiki. Malaila aku Hem 19° Hik. i 1.60 Kh. Malaila aku Ak. 75° Hik. i 1.60 Kh. Malaila aku Ak. 19° Kom. 1.60 Kh. ma ka palena no Kono, a hiki i ka hoomaka ana. He 2. ⁵⁴/₁₀₀ Kh. huinaha, Pau loa 2 Eka 4 ⁴⁶/₁₀₀ Kh. huinaha.



When Pau Loa \$7.00

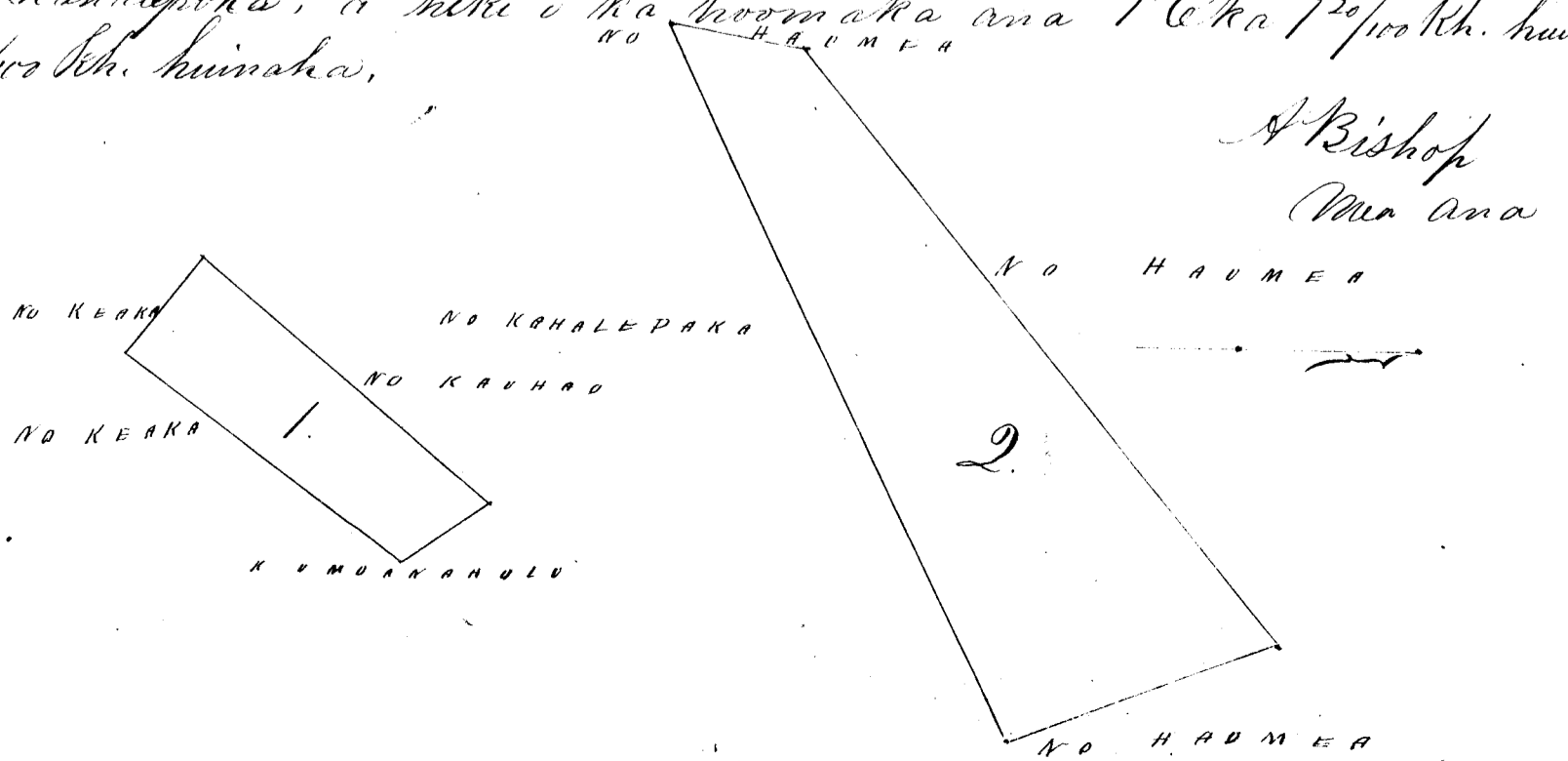
W. L. Lee
G. M. Robertson
St. Smith
J. Kekaulaao

Honolulu Sept. 18, 1852.

Hele 1821. Makuaole 3721 B. Waikiki Oahu

Ap. Moaia Keauhou ili o Kamoohiki Waikiki Oahu. E hoomaka ma ke kiki Komoana Hem. e hele ana. Hem. 57° Hik. i 1.34 Kh. ma ka palena no Keaka. Malaila aku Ak. 34 ¹/₂ Hik. i 3.68 Kh. ma ka palena o Keaka. Malaila aku Ak. 34° Kom. i 1.15 Kh. ma ka palena no Kumo anahulu. Malaila aku Hem. 40° Kom. i 4.00 Kh. ma ka palena no Kauhao a hiki i ka hoomaka ana. 4 ⁶²/₁₀₀ Kh. huinaha.

Ap. 2. He Puuone o Keauhou ili o Kahalepaka. E hoomaka ana ma ke kiki Hem. e hele Ak. 10° Hik. i 1.50 Kh. ma ka palena no Haumea. Malaila aku Ak. 50° Hik. 8.20 Kh. Malaila aku Hem. 20° Hik. 3.10 Kh. ma ka palena. Malaila aku Hem. 63° Kom. Komoana 8.50 Kh. ma ka palena o Kahalepaka, a hiki i ka hoomaka ana 1 Eka 7 ²⁰/₁₀₀ Kh. huinaha. Hui paio loa 2 Eka 1 ⁸²/₁₀₀ Kh. huinaha.



Uku Pau Loo \$ 10.00

171

Olelohoakaka. Oua hoolia keia ana ana
a me keia hoko ana, aia ka hoko pono ana
ana wa ana \$44.79. oia hoko ana ka pono
mea de keia.

Ekamahi
Meakakaulele L.H.K.

Honolulu Sept. 18, 1852.

Interuari 6. 1855.

Hele 6749. Apolehua

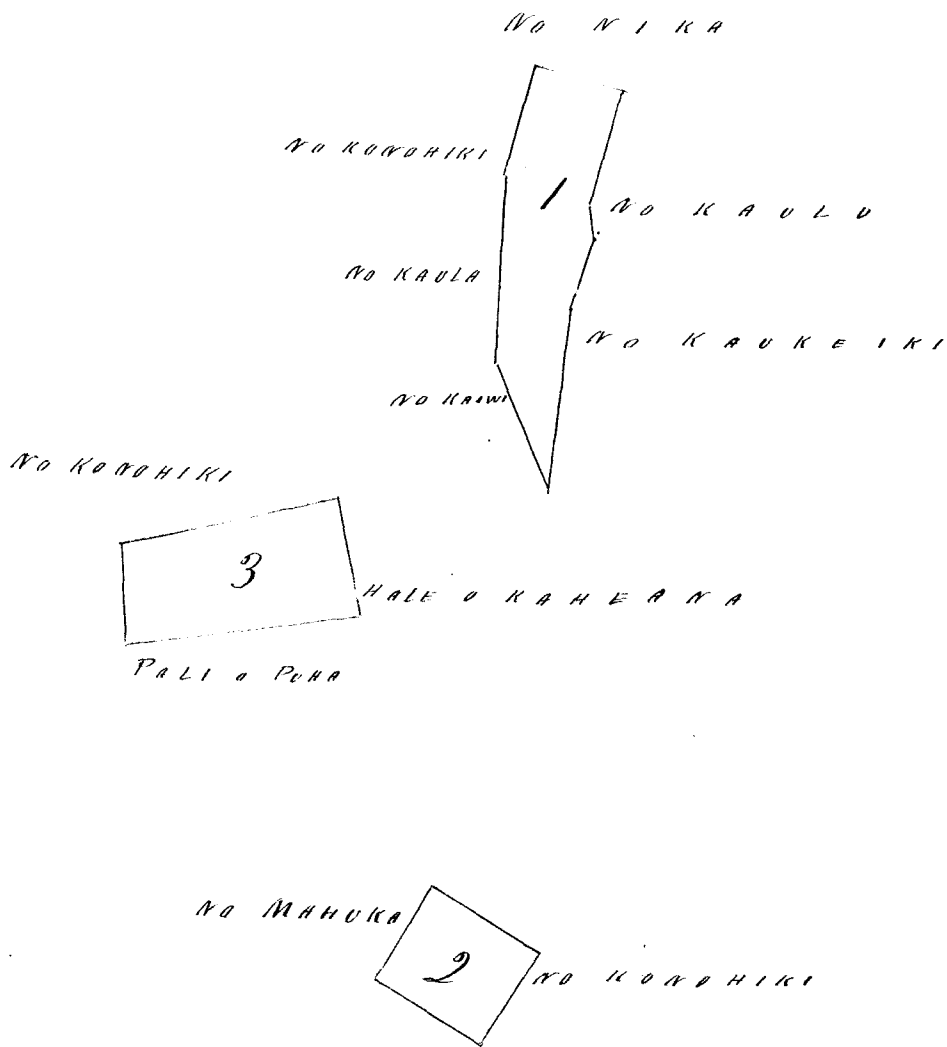
Waialaiki Waikiki Oahu

Apana 1. Eua ho iloko o Kahupitau Waialaiki Waikiki Oahu. E hoomaka ma ke kiki Akau, e heli ana
Hem. 8° Kom. i 1,90 Kk. ma ka palena no Kainikeiki. Malaila aku Hem. 18° Kom. i 0,83 Kk ma ka palena
no Kaula. Malaila aku Hem. 8° Pih. i 0,26 Kk. Malaila aku Hem. 18° Kom. i 1,20 Kk. ma ka palena
ma no Lohiau. Malaila aku Hem. 75° Pih. i 0,90 Kk. ma ka palena no Nika. Malaila aku Akau
14° Pih. i 1,18 Kk ma ka palena no Kōnōhiki Malaila aku Akau 8° Pih. i 2,00 Kk. ma ka palena
no Kaula. Malaila aku Akau 17° Kom. 1,37 Kk. ma ka palena no Kaiwi, a hiki i ka hoomaka
ana. He 3. ²⁸/₁₀₀ Kk. huinaha.

Apana 2. Ho ho iloko o Kaiwikioke Waialaiki. E hoomaka ma ke kiki Hem., e heli ana
Akau 30° Pih. i 1,10 Kk. ma ka palena no Mokuaka. Malaila aku Ak. 60° Kom. i 1,20 Kk. ma ka
palena no Kōnōhiki. Malaila aku Hem. 30° Kom. i 1,10 Kk. Malaila aku Hem. 60° Pih. 1,20 Kk. ma ke
Kōnōhiki, a ka hoomaka ana 1,26 Kk. huinaha

Apana 3 He Kahuahale i Palipuha Waialaiki. E hoomaka ma ke kiki Hema, e heli ana
Akau 10° Kom. i 1,27 Kk. ma ka palena o Kahuana Malaila aku Akau 83° Pih. i 2,50 Kk. ma
ka pali o Puha Malaila aku Hema i 1,00 Kk. ma ke Kōnōhiki. Malaila aku Hem. 75° Kom.
i 2,50 Kk., a hiki i ka hoomaka ana. He 2 ²⁴/₁₀₀ Kk. huinaha. Pau loa 7 ²⁴/₁₀₀ Kk. huinaha.

A. Bishop
mea ana.



Uku Pau Loo \$ 5.00

H. L. Lee
G. M. Robertson
C. H. Smith
J. Kekaulahao

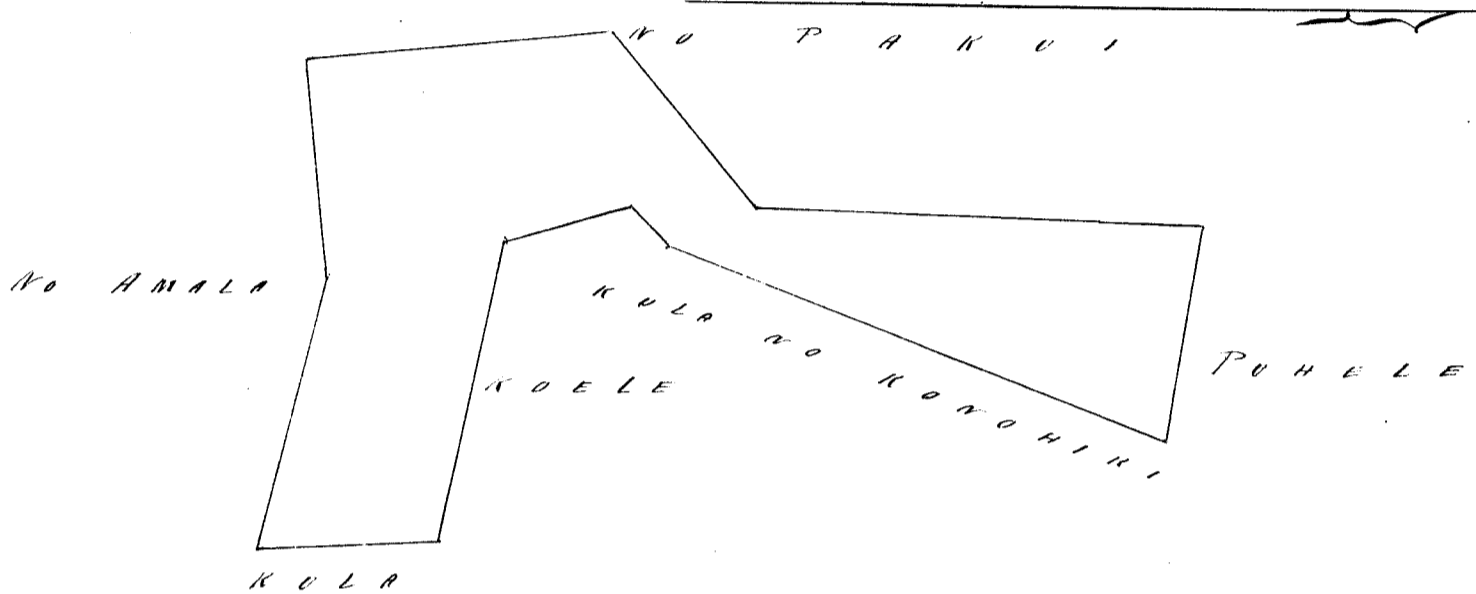
Honolulu Sept. 18, 1852.

Heleu 3515^B Kaahui

Palolo Oahu

Ure Kawainanao iti o Mauias Palolo Oahu. E hoomaka ana ke kiki Akau e hile ana, Hema, 15° Kom. i 4,84 Kih. ma ka palena no Pakui. Malaila aku Hema 68° Komahana i 2,30 Kih. ma ka palena no Paakui. Malaila aku Hema, 6° Kom. i 3,20 Kih. ma ka palena no Amala. Malaila aku, Hema, 85° Hik. 2,30 Kih. ma ka palena no Pa. Malaila aku Hema 67° Hik. i 3,00 Kih. ma ka palena no Pa. Malaila aku Akau 7° Hik. i 1,90 Kih. ma ka palena kula o Kon. Malaila aku Akau 67° Kom. i 380 Kih. ma ka palena Koele. Malaila aku Akau 11° Kom. i 1,40 Kih. ma ka palena Koele. Malaila aku Akau 57° Hik. i 0,40 Kih. Malaila aku Akau 31° Hik. 5,60 Kih. ma ka palena Kula o Kon. Malaila aku Akau 76° Kom. i 2,30 Kih. ma ka palena o Puhelu, a hiki i ka hoomaka ana, 2 Eka 4 Kih. kuuaka

A Bishopi
mea ana



Uku Pau Lea \$ 7.00

- W. L. Lee
- G. W. Robertson
- J. Okanulohoo
- J. H. Smith

Honolulu Sept. 27, 1852.

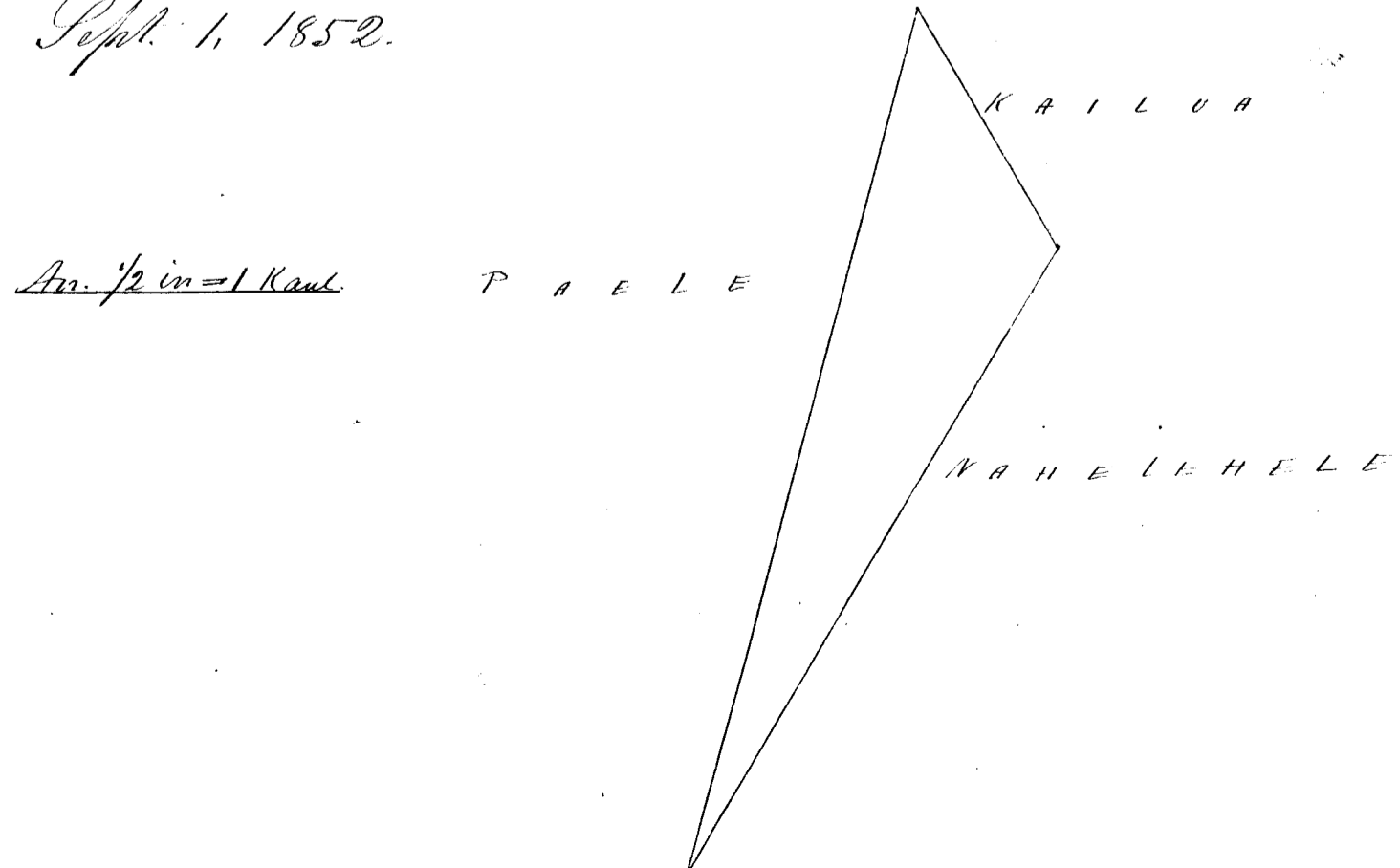
Heleu 5069 Kaaholoa

Kaialua Modokai

Maiteolu iti Uluopiki Modokai. E hoomaka ana ma ke kiki Kom. oia aina, a e holo ana Akau 60 1/2° Hik. 2,04 Kaul ma ka Kailua, alaila Hema, 58° Hik. 5,00 Kaul ma ka maheluhelu, alaila Akau 75° Kom. 7,80 Kaul. ma ka Paale, a hiki i kahi i hoomaka ia Maia Apana 1 Eka, 94 ana ana.

W. Meyer
Surveyor

Sept. 1, 1852.



Uku Pau Loa \$5.00

W. L. Lee
G. M. Robertson
J. Kekaulaha
J. H. Smith

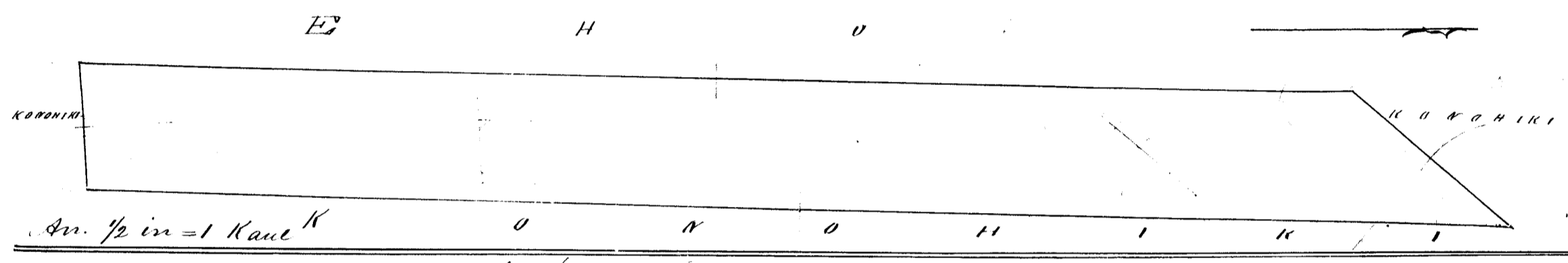
Honolulu Sept. 27. 1852.

Holu 5176 Kanemanaole (Kawela Molokai

Kawela ili Puunui Molokai. E hoomaka ana ma ke kiki Kom. Hem. oia aiaa pili me Chu, a e holo ana Akaun $86\frac{1}{4}^{\circ}$ Hik. 1,83 Kaul. ma ka Konohiki, alaila Akaun 22.42 Kaul. ma ka Konohiki, alaila, Hem. $37\frac{1}{2}^{\circ}$ Kom. 3.40 Kaul. ma ka Konohiki alaila Hem. 19.93 Kaul. ma ke Chu, a hiki i kahi i hoomaka ia, Ma ia Apana 4 Eka. 204 unana.

Sept. 31; 1852.

R. W. Meyer
Surveyor



Uku Pau Loa \$7.00

W. L. Lee
G. M. Robertson
J. Kekaulaha
J. H. Smith

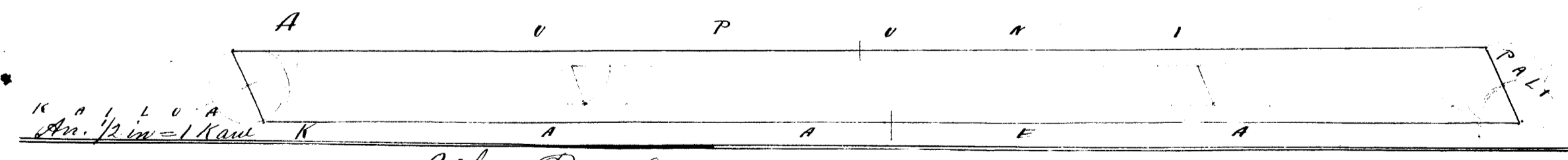
Honolulu Sept. 27; 1852.

Holu 8902 Kanalu (Waikolu Molokai

Waikolu ili o Makalunahu, Molokai. E hoomaka ana ma ke kiki Ko. Hem. oia aiaa, a e holo ana Hem. $41\frac{1}{4}^{\circ}$ Hik. 1.25 Kaul ma ka Kaitua, alaila Akaun $73\frac{1}{2}^{\circ}$ Hik. 20.00 Kaul ma ka Kanaa, alaila Akaun $41\frac{1}{2}^{\circ}$ Kom. 1.25 Kaul. ma ke Pali, alaila He. 74° Kom. 20.00 Kk. ma ke Aupuni, a hiki i kahi i hoomaka ia. Ma ia Apana 2 Eka 338 unana. 4 Haku oia ma loko o kua Kuleana

Septemaba 1; 1852.

R. W. Meyer
Surveyor



Uku Pau Loa \$6.00

W. L. Lee
G. M. Robertson
J. Kekaulaha
J. H. Smith

Honolulu Sept. 27. 1852.

Heleu 6761 Ehu

Kawela Molokai

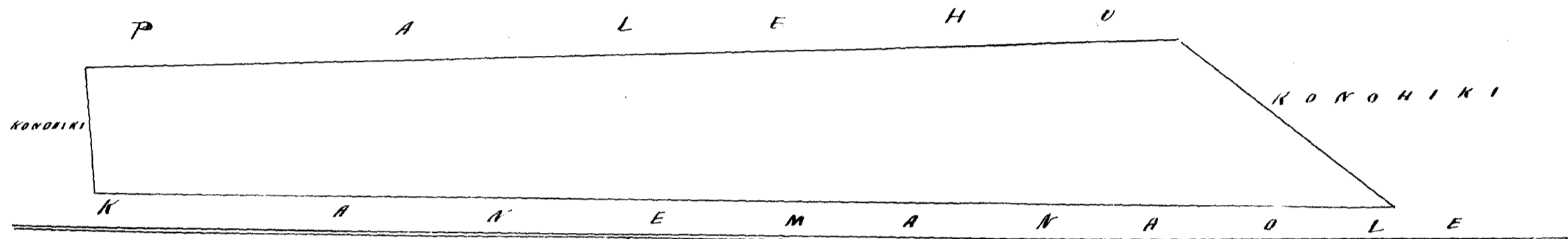
Kawela ili Moahoe Molokai

Chomaka ana ma ke kahi Hem. Pih. oia aina, pili ana me Kanemanaole, a e holo ana Hem. $86\frac{1}{2}^{\circ}$ Kom. 1,53 Kaul, ma ke Konohiki, alaila Akau $1\frac{1}{4}$ Kom. 16,90 Kk ma ke Paliku alaila, Akau $37\frac{1}{2}^{\circ}$ Pih. 14,10 Kaul, ma ke Konohiki, alaila, Hem. $19,93$ Kaul, ma ke Kanemanaole a hiki i kahi i hoomaka ai. 4 Lii kalo maloko, kua Kuleana mo ke Konohiki, Ma ia Apana 4 Eka. 116 anana

R. W. Meyer
Surveyor

Augt. 31. 1852.

1 in = 1 Kaul.



Uka Pau Loa \$ 7.00

- W. L. Lee
- G. M. Robertson
- J. Kekaulahao
- J. H. Smith

Honolulu Sept. 27. 1852.

Heleu 5945 Kekahuna


Kalawao Molokai

Ili Katakahu Kalawao Molokai. Chomaka ma ke kahi Pih. Akau ora aina pili me ke uupuni, a e holo ana Hem. $47\frac{1}{2}^{\circ}$ Pih. 1,36 Kaul, ma ke kai, alaila Hem. $43\frac{1}{2}^{\circ}$ Kom. 36, 34 Kaul, ma ke Naka, alaila Akau $46\frac{1}{2}^{\circ}$ Kom. 1,36 Kaul, ma ke Pali, alaila, Akau $43\frac{1}{2}^{\circ}$ Pih. 36, 26 Kaul ma ke uupuni, a hiki i kahi i hoomaka ia. Ma ia Apana 4 Eka. 1137 anana.

R. W. Meyer
Surveyor

Augt. 31, 1852.

1 in = 1 Kaul.



Uka Pau Loa \$ 7.00

- W. L. Lee
- G. M. Robertson
- J. Kekaulahao
- J. H. Smith

Honolulu Sept. 27. 1852.

Heleu 10.107 Maunaloa

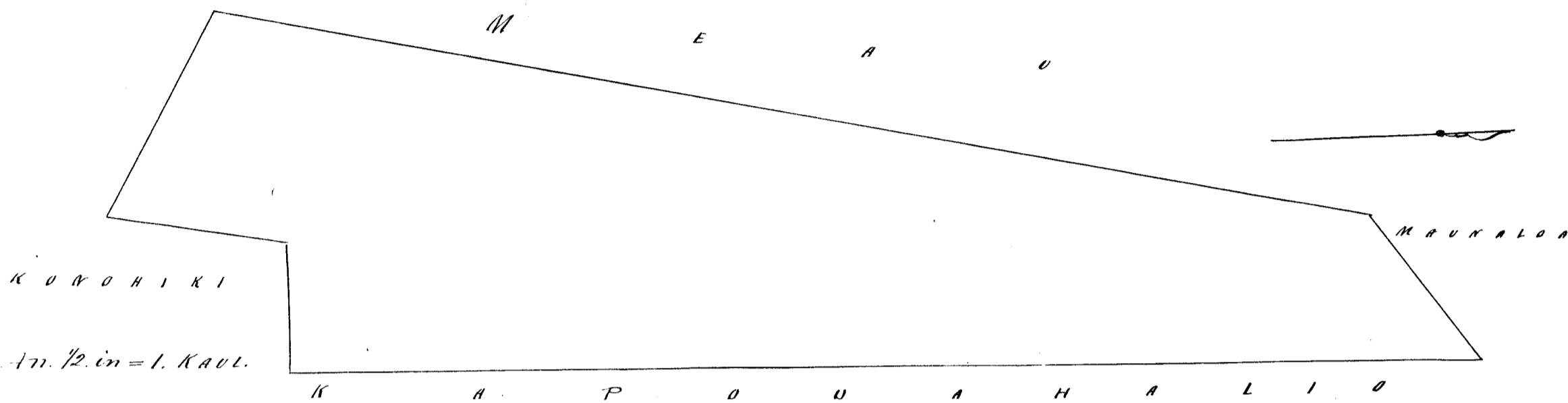
Kawela Molokai 175

Kawela ili Kani Molokai

Choomaka ana ma ke hiki Kom. Hem. via uina, a e holo ana Hem. 58° Nih. 3.71 Kaul. ma ka kai
alaila. Akau $11\frac{1}{2}^{\circ}$ Nih. 2.75 Kaul. ma ka Konohiki, alaila Hem. 89° Nih. 1.98 Kaul. ma ka Konohiki
alaila. Akau $2\frac{1}{2}^{\circ}$ Nih. 18.72 Kaul. ma ka Kapuwahalo, alaila Hem. $54\frac{3}{4}^{\circ}$ Kom. 2.83 Kaul. ma
ka Konohiki, alaila Hem. 13° Kom. 18.35 Kaul ma ka Meau, a hiki i kahi i hoomaka ia
ma ia Apana 7 Eka 469 anana.

Auguste 31. 1852.

R.M. Meyer
Surveyor



Uku Pau Loa \$ 7.00

W. L. Lee
G. M. Robertson
J. Kekaulahao
J. H. Smith

Honolulu Septemaba 27. 1852.

Heleu 5.018 Moose

Kaumalo 3. Molokai

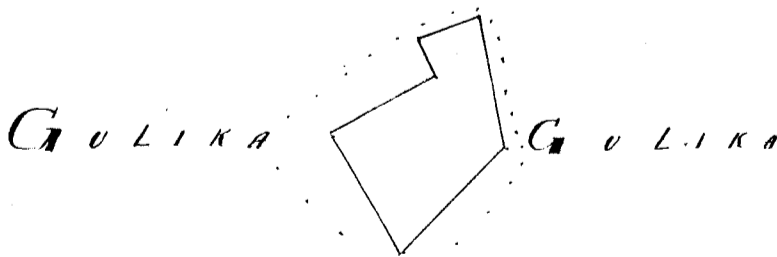
Kaumalo 3. Molokai.

Choomaka ana ma ke hiki Kom. via loi, a e holo ana, Akau 59° Nih. 1.44 Kaul. ma
ka Lulika, alaila Akau $45\frac{1}{2}^{\circ}$ Kom. 1.61 Kaul. ma ka Lulika, alaila, Hem. $71\frac{1}{2}^{\circ}$ Komohana.
1.38 Kaul. ma ke Lulika, alaila, Hem. $20\frac{1}{2}^{\circ}$ Nih. 10.00 ma ke Lulika, alaila Akau
 $64\frac{1}{2}^{\circ}$ Nih. 44 Kaul. ma ke Lulika, alaila, Hem. $30\frac{1}{2}^{\circ}$ Nih. 1.26 Kaul. ma ke Lulika, a hiki
i kahi i hoomaka ia. Ma ia Apana 284 anana.

Auguste 30. 1852.

R.M. Meyer
Surveyor

1 in. 1/2 in = 1 KAULA.



Uku Pau Loa \$ 10.00

W. L. Lee
G. M. Robertson
J. Kekaulahao
J. H. Smith

Honolulu Sept. 27. 1852.

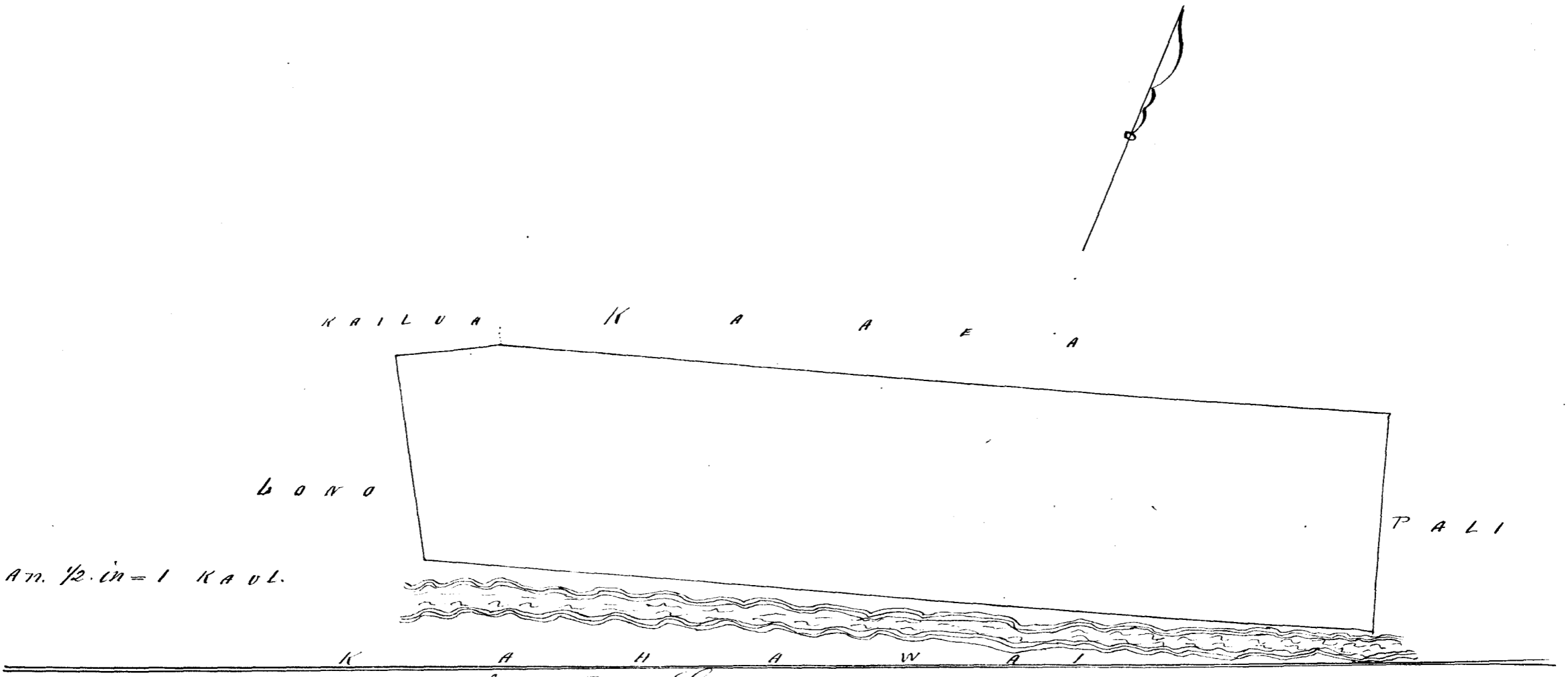
Helu 8105 Kaula (172.118) Kaikolu Molokai

Kaikolu ili o Makalahau Molokai.

E hoomaka ana ma ke kahi Komohana oia uina, a e holo ana Kem a 30° Bikina, 3.23 Kaul. ma ke Lono, alaila, Akau 72½° Bik. 14.97 Kaul ma ka Kahawai, alaila Akau 17¾° Kom. 3.45 Kaul. ma ke Pali, alaila, Kem. 73½° Kom. 14.05 Kaul. ma ke Kaula, alaila Kom. 64° Kom. 1.70 Kaul. ma ke Kaula, a hiki i kahi i hoomaka ia. Ma ia Apana 5¼ Eka. 3 Hokuone maloko o keia Kule ana.

Septemab-a 1, 1852.

R. W. Meyer
Surveyor.



Uku Pau Loo \$ 7.00

- W. L. Lee
- G. W. Robertson
- J. Kekaulahao
- J. H. Smith

72.118

6
3
5.45
8.25

Honolulu Sept. 27, 1852.

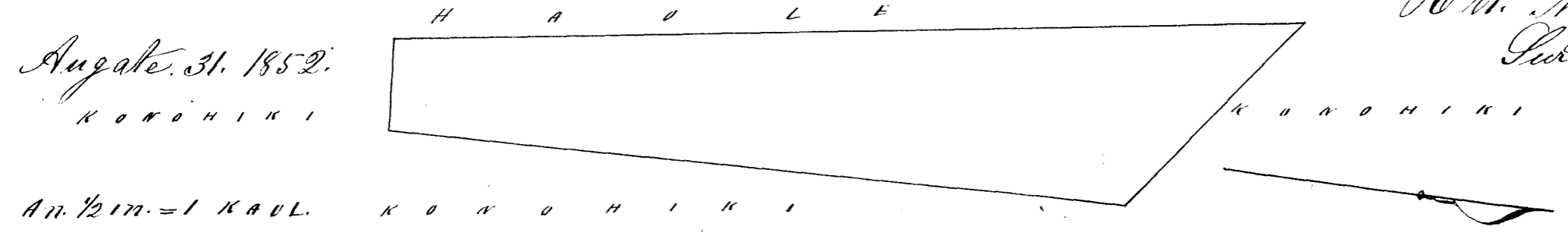
Helu 4956 Kupaia Kawela Molokai

Kawela ili Naunaiua Molokai

E hoomaka ana ma ke kahi Bikina Bem. oia uina, a holo ana, Akau 1¼ Komohana 10.30 Kaul. ma ke Komohiki Alaila Akau 54° Komohana. 3.54 Kaul. ma ke Komohiki, alaila Kem. 8¼° Bik. 12.62 Kaul. ma ke Kaula, alaila, Akau 86¼° Bik. 1.24 Kaul. ma ke Komohiki, a hiki i kahi i hoomaka ia. Ma ia Apana 2¼ Eka.

Augate. 31, 1852.

R. W. Meyer
Surveyor.



Uku Pau Loo \$ 6.00

- W. L. Lee
- G. W. Robertson
- J. Kekaulahao
- J. H. Smith

Honolulu Sept. 27, 1852.

Kawela ili Kepapamuku Molokai.

Choomaka ana ma ke kiki Pih. Hem. via aina, a e holo ana Akau 5 Kom. 9, 53 Kaul. ma ke Kono-
hiki, alaila, Akau 55 Kom. 1, 40 Kaul. ma ke Konoehiki, alaila, Hem. 8 3/4 Kom. 10, 14 Kaul. ma ke
kapuwahalo, alaila, S. 85 Pih. 3, 65 Kaul ma ke Konoehiki a hiki i kahi i hoomaka ia, ma ia
Apana 2 Eka. 432 anana.

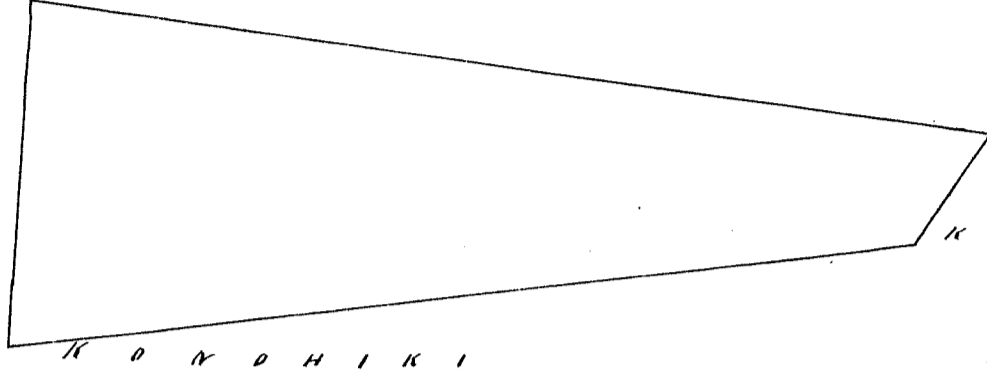
Augatu. 31. 1852.

R. W. Meyer
Surveyor

K A P U A H A L I O

K O N O H I K I

K O N O H I K I



an 1/2 in. = 1 KAUL.

Uku Pau Loa \$ 6.00

- W. L. Lee
- G. M. Robertson
- J. Hehaulaha
- J. H. Smith

Honolulu Sept. 27. 1852.

Waikolu ili Ahinaa Molokai

Choomaka ana ma ke kiki Pih. Hem. via aina, a e holo ana, Hem. 78 Kom. 1, 79 Kaul. ma ke Keawe
alaila Akau 34 Kom. 9, 00 Kaul. ma ke Kula, alaila Akau 67 1/2 Pih. 7, 10 Kaul. ma ke Pali
alaila Hem. 1 1/2 Kom. 10, 00 Kaul. ma ke Konoehiki, a hiki i kahi i hoomaka ia, ma
ia Apana 4 1/4 Eka. 2 Hakuone maloko o keia Kule ana.

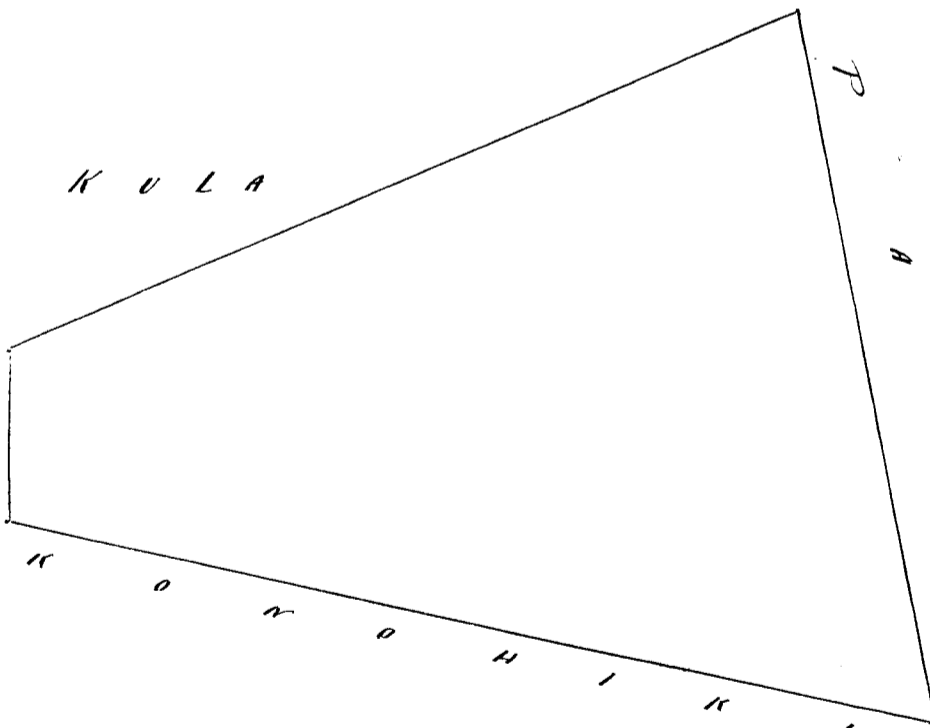
Augatu. 31. 1852.

R. W. Meyer
Surveyor

K U L A

K E A W E

K O N O H I K I



an 1/2 in. = 1 KAUL.

Uku Pau Loa \$ 7.00

- W. L. Lee
- G. M. Robertson
- J. Hehaulaha
- J. H. Smith

Honolulu Sept. 27. 1852.

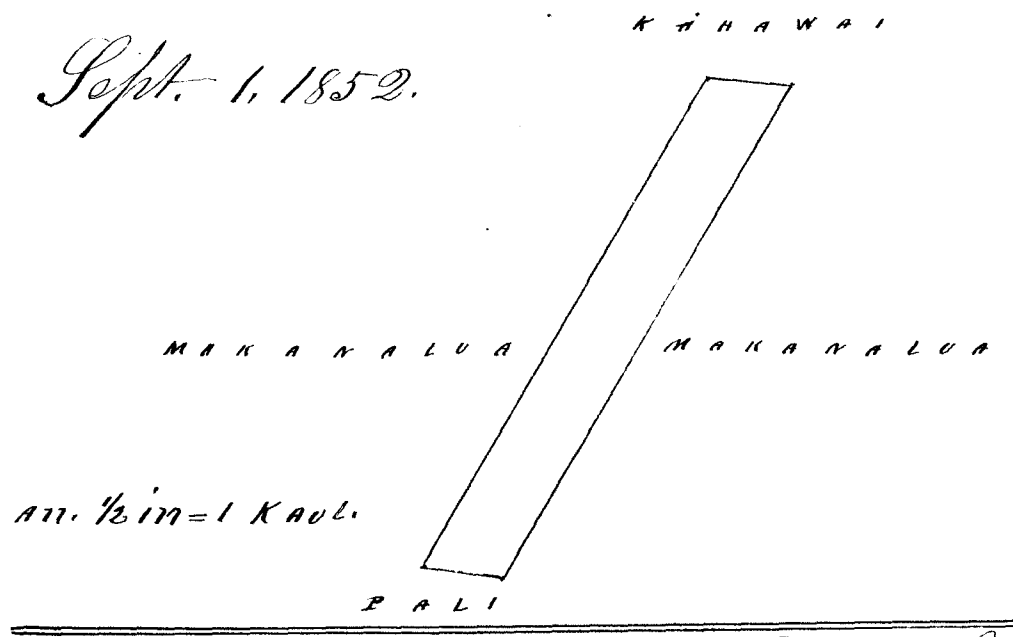
Heleu 8913 Kapule Waikolu Molokai

Waikolu iti o Kiau Molokai.

E hoomaka ana ma ke kahi N. Hem. oia aina, a e holo ana. Ak. 60 1/2 Kom. 6.00 Kaul. ma ke Makaanalu, alaila Akau 4 1/2° N. 0.85 Kaul. ma ke Kahawai, alaila Hem. 60 1/2° N. 6.00 Kaul. ma ke Makaanalu, alaila Hem. 4 1/2 Kom. 0.85 Kaul. ma ka pali, a hiki i ka hoomaka ana, ma ia Apana 544 anana.

Sept. 1, 1852.

R. W. Meyer
Surveyor



605 = 19
544 = 19
50
1599

Uku Pan Loa \$ 4.00

W. L. Lee
G. M. Robertson
J. Hekeaulaha
J. H. Smith

Honolulu Sept. 27, 1852.

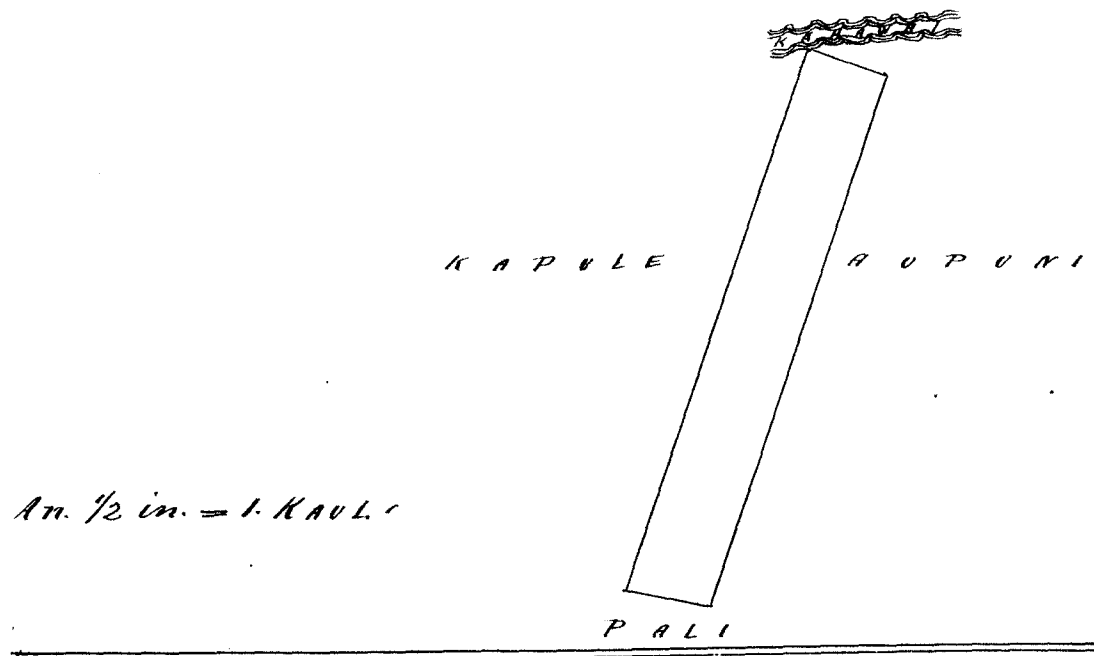
Heleu 8912 Kae Waikolu Molokai

Waikolu Molokai.

E hoomaka ana ma ke kahi Kom. Akau oia aina, a e holo ana. Ak. 24° N. 0.85 Kaul. ma ka Kahawai, alaila Hem 65° N. 5.87 Kaul ma ka Aupuni, alaila Hem. 15° Kom. 0.85 Kaul. ma ka pali, alaila Akau 65° Kom. 6.00 Kaul. ma ka Kapule, a hiki i kahi i hoomaka ia. Ma ia Apana 595 anana

Septemaba 1, 1852.

R. W. Meyer
Surveyor



Uku Pan Loa \$ 4.00

W. L. Lee
G. M. Robertson
J. Hekeaulaha
J. H. Smith

Honolulu Sept. 27, 1852.

Hulu 181. B. Koa 550 Pali Waukolu Molokai

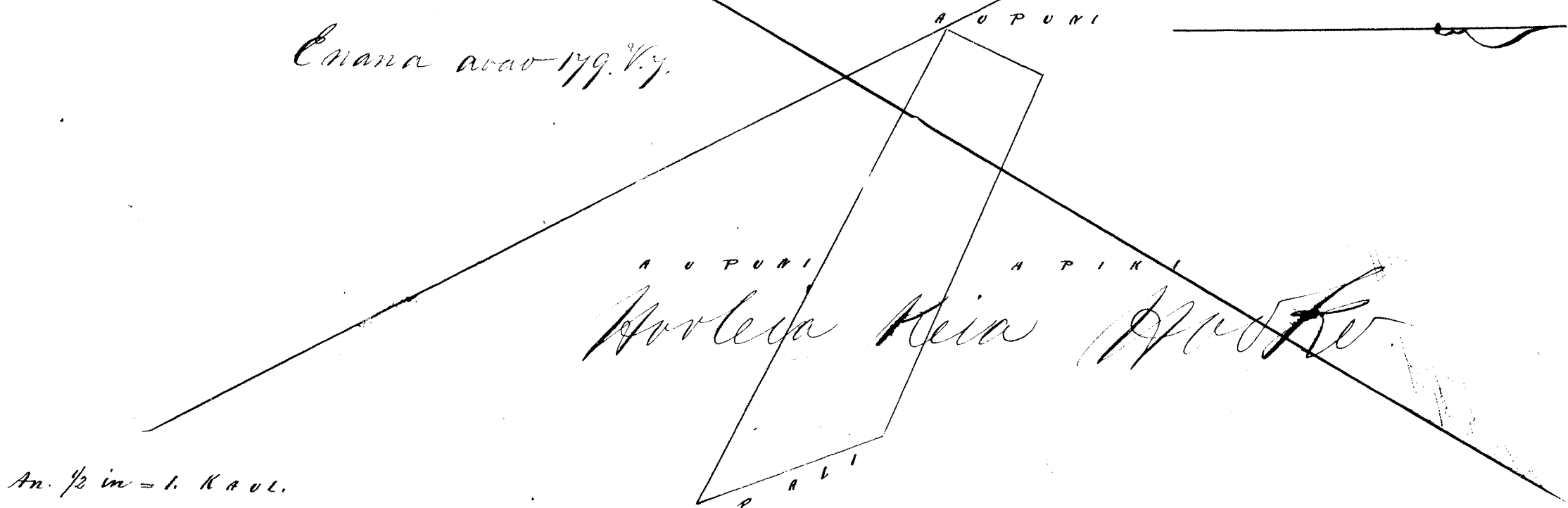
Waukolu. Molokai

E hoomaka ana ma ke kahi Pih. Hem. ia aina, a e holo ana Akaun 60 1/2 Kom. 8, oo kaul ma ka Aupuni alaila, Akaun 21° Pih. 1,50 Kaul. ma ka Aupuni, alaila, Hem. 63° Pih. 6, oo kaul. ma ka Apiki alaila Hem. 19 1/2° Pih. 2,80 Kaul. ma ka pali, a hiki i kahi i hoomaka ia, ma ia Apana 1 Eka. 231 anana.

Septemaba 1. 1852.

R. W. Meyer Surveyor

E ana ana 179. V. 7.



Uku Pau Loa \$4.00

G. M. Robertson
J. Kekaulahao
J. H. Smith

Honolulu Sept. 27. 1852.

Hulu 3824. Pahua Keawanui Molokai

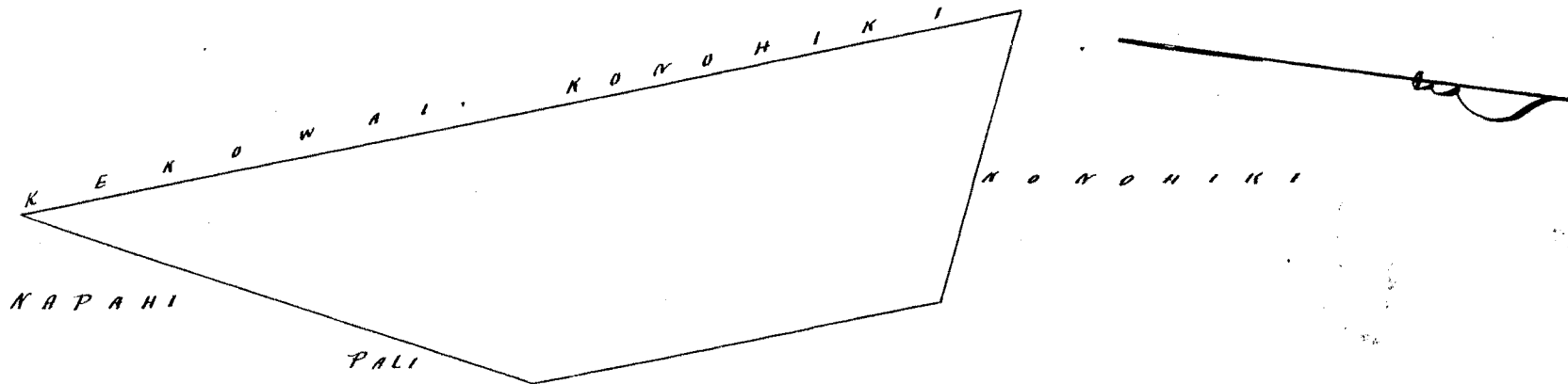
Keawanui ili o Paldala Molokai

E hoomaka ana ma ke kahi Kema via aina, a e holo ana. Akaun 17 1/2° Pih. 2. Kaul. ma ka Kapahi alaila Akaun 8 1/2° Pih. 4, 04 Kaul. ma ka pali, alaila Akaun 18 1/2° Kom. 4,70 Kaul. ma ka pali, alaila Akaun 82° Kom. 3,36 Kaul. ma ke Konoehiki, alaila, Hem. 18 1/2° Pih. 11,42 Kaul. ma ke Keawanui, a hiki i kahi i hoomaka ia, ma ia Apana 2 Eka. 569 anana.

Augata 30. 1852.

R. W. Meyer Surveyor

An. 1/2 in. = 1. KAUL.



Uku pau loa \$6.00

W. L. Lee
G. M. Robertson
J. Kekaulahao
J. H. Smith

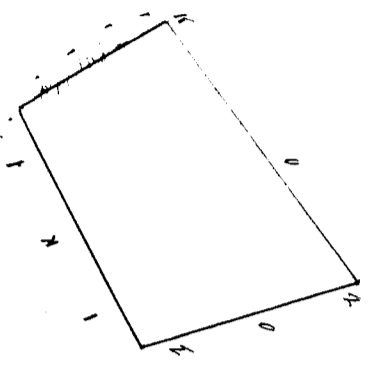
Honolulu Sept. 27. 1852.

Helu #87 Kaalepo 1823. Keawanui Molokai

Keawanui Molokai. Choomaka ana ma ke kahi Kom. Hem. o keia aina, a o holo ana Ak. $29\frac{1}{2}^{\circ}$ Kom. 185 Kaul. ma ka Konohiki; alaila Ak. $56\frac{1}{2}^{\circ}$ Nik. 3,38 Kaul. ma ka Konohiki; alaila Hem. 15° Nik. 2,38 Kaul. ma ka Konohiki; alaila Hem. 2,79 Khe ma ka Konohiki, a hiki i kahi i hoomaka ia, maia Apana 162 anana.

Augate. 27, 1852.

R. W. Meyer
Surveyor.



An. $\frac{1}{2}$ in - 1. KAUL.

- Uku Pau Loa \$4.00
- W. L. Lee
- G. M. Robertson
- J. Kehaulaha
- J. H. Smith

Honolulu Sept. 27, 1852. Helu 8632 Keawe Waikolu Molokai

Ap. Waikolu ili o Ahina Molokai. Choomaka ana ma ke kahi Kom. Ikaia oia aina, a o holo ana Hem. $31\frac{1}{2}^{\circ}$ Nik. 657 Kaul. ma ka Konohiki; Alaila Ikaia $77\frac{1}{2}^{\circ}$ Nik. 7,00 Kaul. ma ka Kula; alaila Ikaia 16° Kom. 6,23 Kaul. ma ka Pali; alaila He. 78° Kom. 8,79 Kaul. ma ka Kula; a hiki i kahi i hoomaka ia, maia Apana 4 Eka. 1 Hakuone malolo o keia Kuleana.

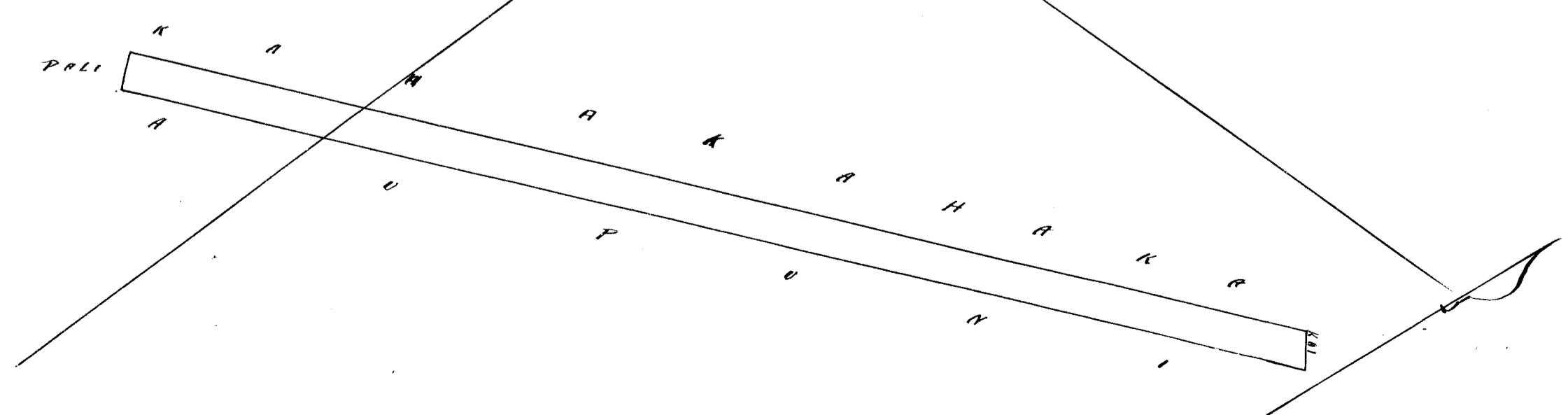
Ap. 2 Kula. Choomaka ana ma ke kahi Nik. Ikaia oia aina, a o holo ana Hem. $52\frac{1}{2}^{\circ}$ Nik. 1,15 Kaul. ma ka Keawe; alaila, Hem. $43\frac{1}{2}^{\circ}$ Kom 36,60 Kaul. ma ka Aupuni; alaila Ikaia $46\frac{1}{2}^{\circ}$ Kom. 1,10 Kaul. ma ka Pali; alaila Ikaia $43\frac{1}{2}^{\circ}$ Nik. 36,40 Kaul. ma ka Kahakohaka; a hiki i kahi i hoomaka ia, maia Apana 4 Eka. 19 anana.

Septemaba 1, 1852.

R. W. Meyer
Surveyor.

An. $\frac{1}{2}$ in - 1. KAUL.

Enama aiao 180.2
(581)



K O N O H I K I

K U L A

K U L A

P A L I

1/2 IN. = 1 KAUL.

Ulu Pau Loa - \$ 7.00

G. M. Robertson
J. Kikaulahau
J. H. Smith

Honolulu Sept. 27. 1852.

Helu 4821 Kikaukai Keawani Molokai

Keawani ili o Ilika Molokai.

~~Pahale. E hoomaka ana ma ke kiki Hik. Hem. via pahale, a e holo ana Hem. 82° Kom. 4,22 Kaul. ma ka Alani, alaila Ak. 14° Kom. 3,40 Kaul. ma ke Konoohiki, alaila Ak. 16° Hik. 2,57 Kaul ma ke Konoohiki, alaila Hem. 82 3/4° Hi. 2,18 Kaul. ma ke Keanimi, alaila Hem. 23 1/4° Hik. 5,20 Kaul. ma ka Oha, a hiki i kahi i hoomaka ia, ma ia Apana 1. Eka 1125 anana.~~

~~Ap. 2. E hoomaka ana ma ke kiki Hem. via aina, a e holo ana Ak. 52° Wikina 3,50 Kaul. ma ka Hinau, alaila Ak. au 53° Kom. 13,40 Kaul. ma ke Paukaukai, alaila Hem. 38 1/4° Hik. 12,80 Kaul. ma ka Hinau, a hiki i kahi i hoomaka ia, ma ia Apana 2 1/4 Eka.~~

R. W. Meyer
Surveyor

August 30. 1852.

1/2 in = 1 KAUL.

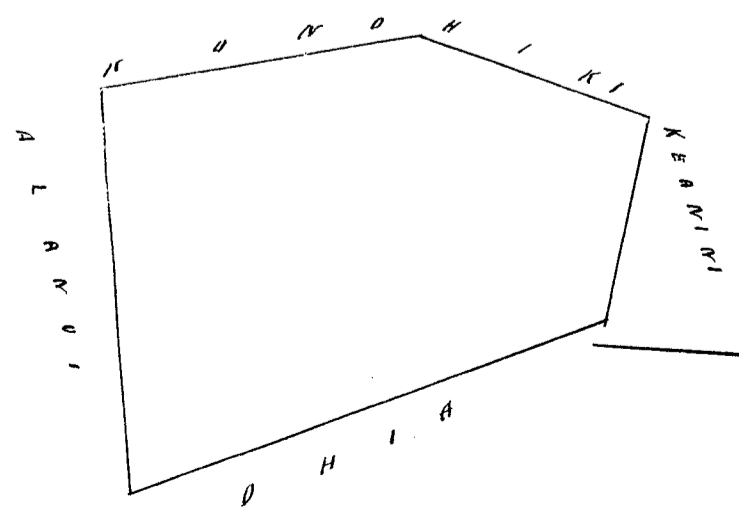
Hoolaia Keia ana ana.

Emana waa 649.

H I N A U

H I N A U

P A U P A U K A I



Uku Pau Loa \$ 6.00

W. L. Lee
G. M. Robertson
J. Kekaulahao
J. H. Smith

Honolulu Sept. 27. 1852.

Heleu 5187 Nakoheua Keawani Molokai

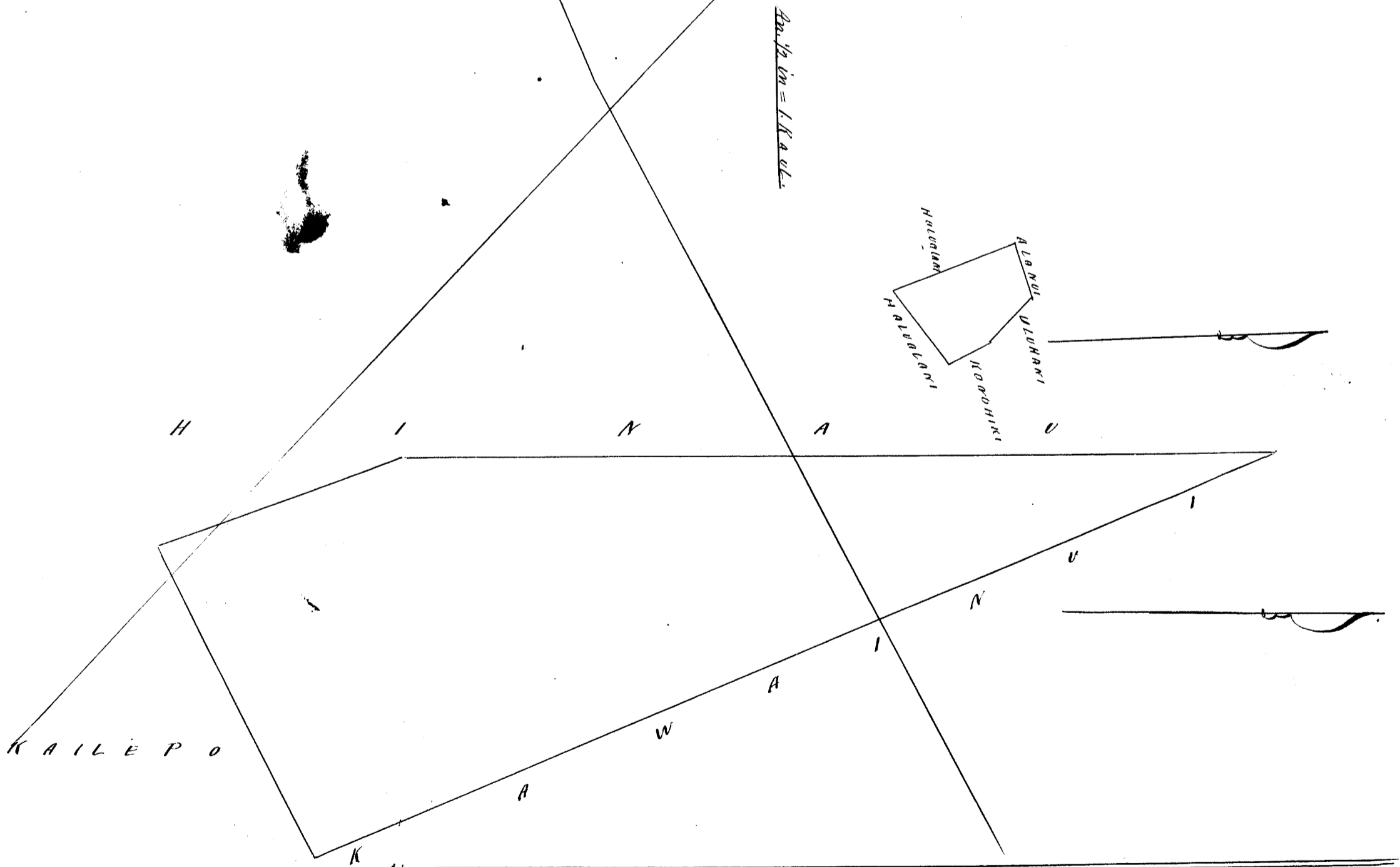
Keawani iti o Keawani Molokai.

Apa. E hoomaka ma ke kahi Akau oia aia, a e holo ana, Nem. 144° Nih. 1,00 Kaul
ma ka Ulalani, alaila, Nem. 28° Nih. 75 Kaul. ma ka Koomohiki, alaila, Nem. 74°
Nem. 156 Kaul. ma ka Kalualani, alaila Akau $20\frac{3}{4}^{\circ}$ Nem. 2,20 Kaul. ma ka Kalualani
alaila, Ak. 73° Nih. o. 99 Kaul. ma ka Alani, a hiki i kahi i hoomaka ia, ma ia
Apana 318 anana.

Apana 2. E hoomaka ana ma ke kahi Nema oia aia, a e holo ana
Akau 64° Nih. 5,83 Kaul. ma ka Waailipo, alaila Akau 23° Koomohana 17, 60
Kaul. ma ka Keawani, alaila Nem. 1° Nih. 13, 00 Kaul. ma ka Kalualani, alaila
Nem. $19\frac{3}{4}^{\circ}$ Nih. 4,43 Kaul. ma ka Kinai, a hiki i kahi i hoomaka ia, ma ia
Apana 6 Eka. 262 anana

R. M. Meyer
Surveyor.

Angak. 30. 1852.



Uku Pau Loa \$ 7.00

W. L. Lee
G. M. Robertson
J. Kekaulahao
J. H. Smith

Honolulu Sept. 27. 1852.

Ma hihia keia hulaana no ke Koomohiki Kinai "Kinai" maia ke ma o le kinai.
J. Kekaulahao


Ap. 1 Kalo. Keawanui ili Kawanui Molokai.
 E hoomaka ana ma ke kahi Niki, oia aia, a e holo ana, Nem. 63° Kom. 0.48
 Kaul. ma ke Koonohiki, alaila Nem. 35 3/4° Niki. 0.34 Kaul. ma ke Koonohiki, alaila Nem. 55° Ko.
 0.57 Kaul. ma ke Koonohiki, alaila, Akau 114° Kom. 1.00 Kaul. ma ke Matakohoua, alaila, Akau
 39° Niki. 1.33 Kaul. ma ke Akau, alaila Nem. 30 1/4° Niki. 1.14 Kaul. ma ke Koonohiki, a hiki
 i kahi i hoomaka ia, ma ia Apana 147 anana.

Ap. 2 Kalo. E hoomaka ana ma ke kahi Niki. Nem. oia aia, a e holo ana Nem. 73 1/4° Kom. 6.78 Kaul
 ma ke Hinai, alaila Akau 21° Kom. 1.31 Kaul. ma ke Gulika, alaila Akau 29 3/4° Niki. 1.55
 Kaul. ma ke Gulika, alaila, Nem. 1° Niki. 10.90 Kaul. ma ke Matakohoua, a hiki i kahi
 i kahi i hoomaka ia, ma ia Apana 4 Eka, 258 anana

Augate. 28, 1852.

R. W. Meyer
Surveyor

AP. 1/2 IN = 1 KAUL.



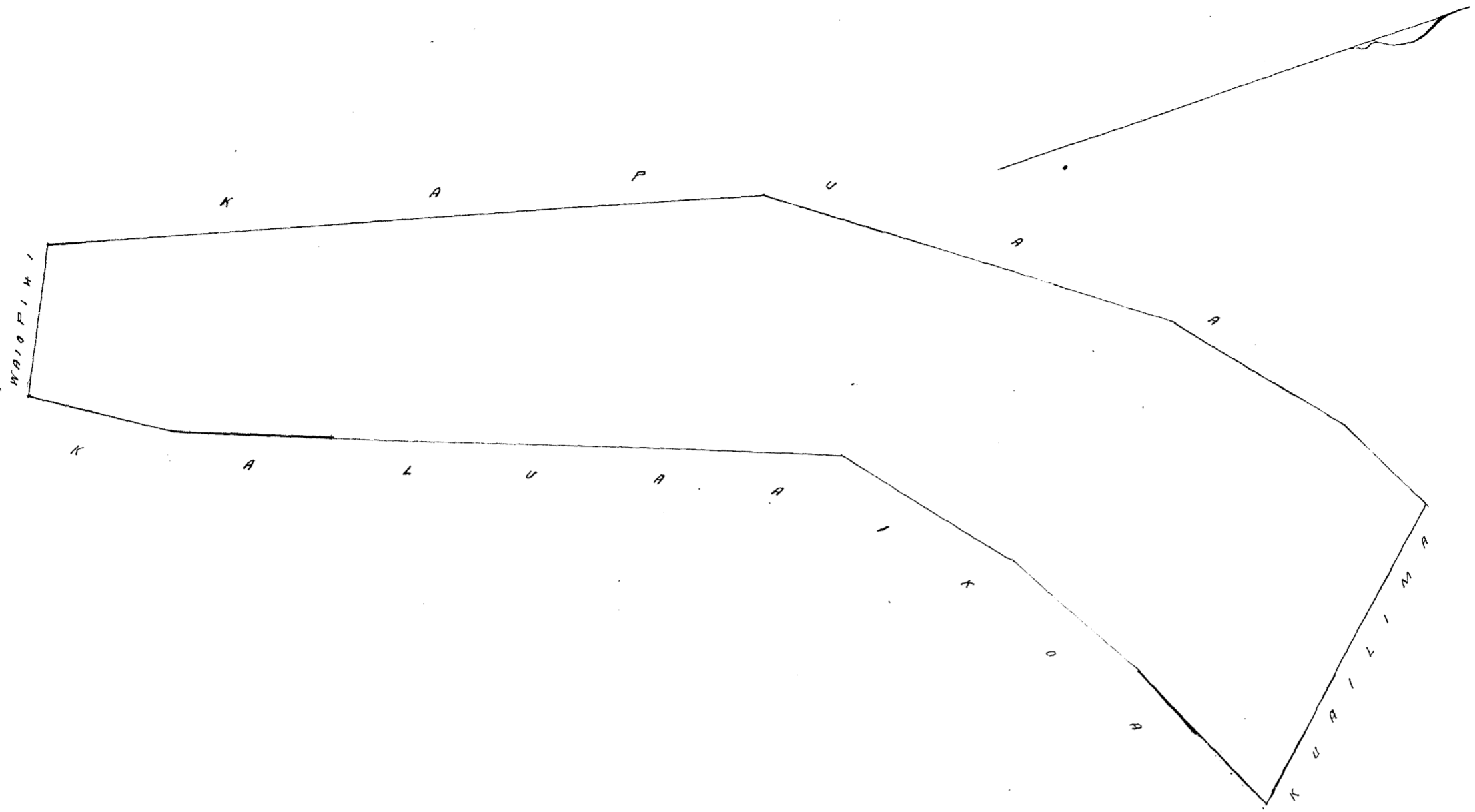
Uku Pau Loa \$ 7.00
 W. L. Lee
 G. M. Robertson
 J. Kaulahao
 P. H. Smith

Honolulu September 27, 1852.

Mooaina iloko o Namu, Kailua, Koolau-poko, Oahu.
 E hoomaka ana ma ke kahi Kikina. Malaila aku Ak. 11° Kom. 529 pautu ma ke palena o Koolau-poko
 Malaila aku. Nem. 64° Kom. 180 pautu ma ke palena o Koolau-poko. Malaila aku Nem. 49° Kom. 310 pautu. Malaila aku Nem.
 37° Kom. 680 pautu. Malaila aku Nem. 15° Kom. 11.30 pautu. Malaila aku Nem. 63 1/2° Niki. 2.40 pautu. Malaila aku Akau
 34° Niki. 2.30 pautu. ma ke palena o Koolau-poko. Malaila aku. Ak. 20 1/2° Niki. 2.53 pautu. ma ke palena o Koolau-poko.
 Malaila aku. Ak. 22° Niki. 8.00 pautu. Malaila aku Ak. 50° Niki. 316 pautu. Malaila aku Ak. 61° Niki. 260 pautu
 a hiki i ke hoomaka ana. 6 Eka 8/100.

James Macematule.
Mee ana
Hoku ma A. Bishop.

Nana mas i ke kii



Uku Pau loa \$8.00


W. L. Lee
G. M. Robertson
J. Heaulaha
J. H. Smith

Honolulu Sepatemaba 27. 1852.

Heleu 7937 Kukaani Kalawa, Kona, Hawaii.

- Ka aina o Kukaani ma Kalawa 5, Kona, Hawaii. Chomaka ma ke kahi Hikina Hema, a e holo.
1. Akau 4° 30' Hikina 2.54 mi. ma ka Aina o ke Kupuni.
 2. Akau 87° 15' Kom. 13.90 " " " " " Kalawa 4.
 3. Hema 5° Kom. 3.50 " " " " " Kupune.
 4. Akau 87° 30' Hikina 13.92 " " " " " " a hiki i kahi i hoomaka'i. Aloka o kaia Apawa aina he 4 ⁸⁷/₁₀₀ Eka.

J. Fuller
Lunaanaaina.
Kona, Hawaii Oct. 8. 1852.



Uku Pau Loa \$6.00

G. M. Robertson
W. L. Lee
J. H. Smith

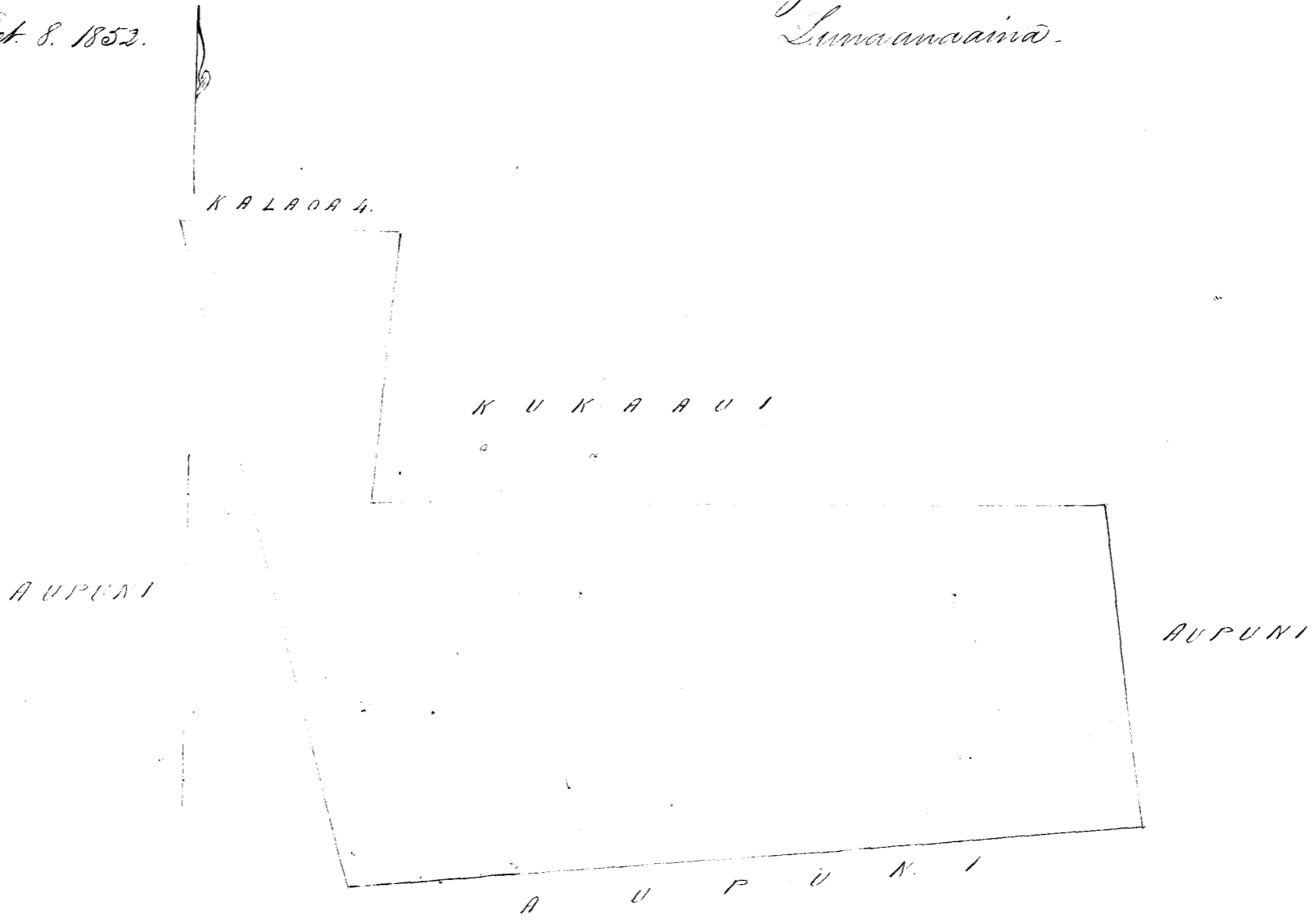
Honolulu Januari 7. 1853.

Hele aina o Kupuoe ma Kalawa & Kona, Hawaii. E hoamaka ma ke kiki Kikina Akau, a e holo.

- 1. Kema 87° 30' Kom. 9.58 keh. ma ke aina o Kupaau.
- 2. Akau 5° Kik. 3.50 " " " " " "
- 3. Akau 87° 15' Kom. 2.75 " " " " Kalawa L.
- 4. Kema 15° Kikina 8.90 " " " " Kupuni.
- 5. Akau 82° 15' Kikina 10.58 " " " " " "
- 6. Akau 7° 15' Kom. 4.20 " " " " " " a kiki i kiki i hoamaka i. Itoke o keia Apana aino he 5 1/2 Eka.

J. Fuller
Lunaanaaina.

Kona, Hawaii Oct. 8. 1852.



Ulu Pau loa

5 1/2

W. L. Lee

D. H. Smith

G. M. Robertson

J. Kekaulahe

Honolulu Januari 7. 1853.

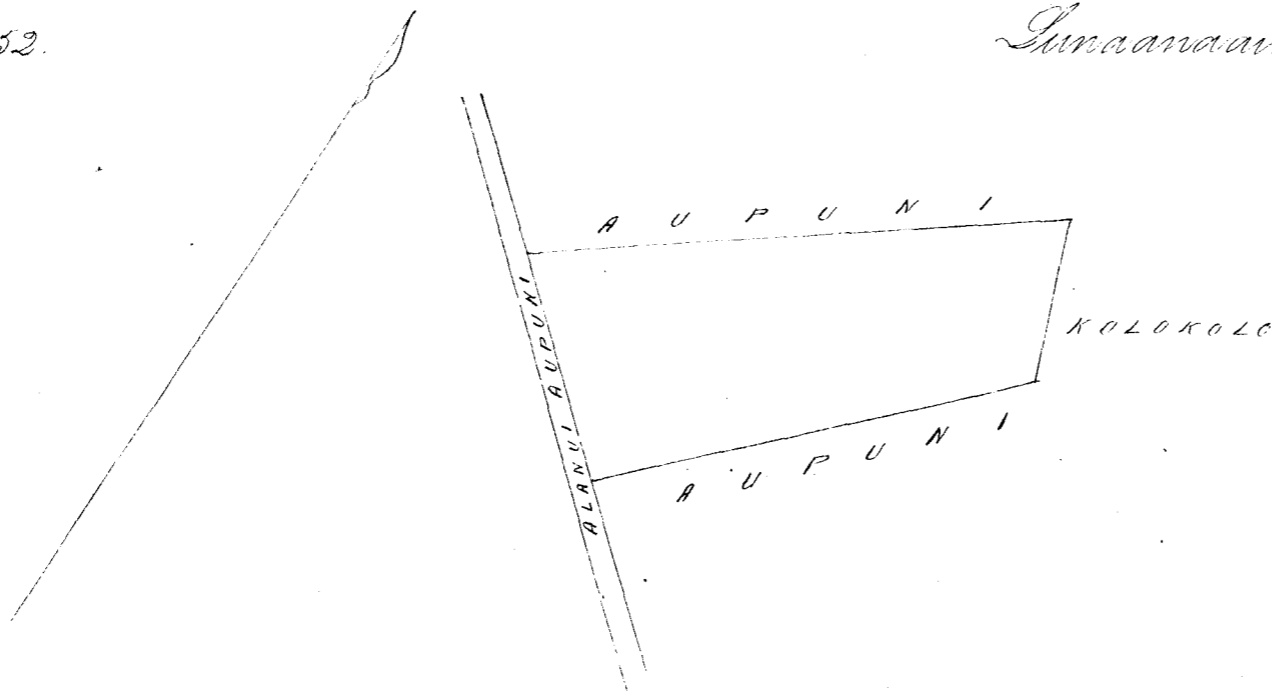
Hele Kaha, Makui, Kona.

Aina kula. E hoamaka aino ma ke kiki Kona Kona, a e holo aino.

- Akau 33 1/2 Kikina 1150 paahu. ma Kupuni.
 - Kema 21° Kikina 340 " " " " " "
 - Kema 53° Kom. 950 " " " " " "
 - Akau 50° Kom. 190 " " " " " " Manu Kupuni i ke kiki aino.
- 5 Eka.

A. F. Turner
Lunaanaaina

31 Dec. 1852.



W. L. Lee
G. M. Robertson
J. Kekaulaha
S. H. Smith

Honolulu Januari 7. 1853.

Kelu 4665

Pua

Makii, Hana, Maui.

Kamoku, Makii, Hana, Maui.

Ā hoomaka ana ma ke kiki Akau, a e holo ana.

Kema	56°	Koru.	444	pauteu,	e pili ana i ke ke Aupuni.
Kema	50°	Koru.	1103	"	" " " " " " " "
Kema	62°	Koru.	895	"	" " " " " " " "
Kema	52 1/2	Kikina.	371	"	" " " " " " " "
Akau	65°	Kikina.	2400	"	" " " " " " " "
Akau	38°	Koru.	742	"	" " " " " " " "

11 7/10 Eka.

A. J. Turner
Lunaanaina

Honolulu 7. Oct. 1852.



W. L. Lee
G. M. Robertson
J. Kekaulaha
S. H. Smith

Honolulu Januari 7. 1853.

Kelu 4851

Aoo

Honolulu, Koolau, Maui

Ki'o Kahoana, Honolulu iki, Koolau, Maui.

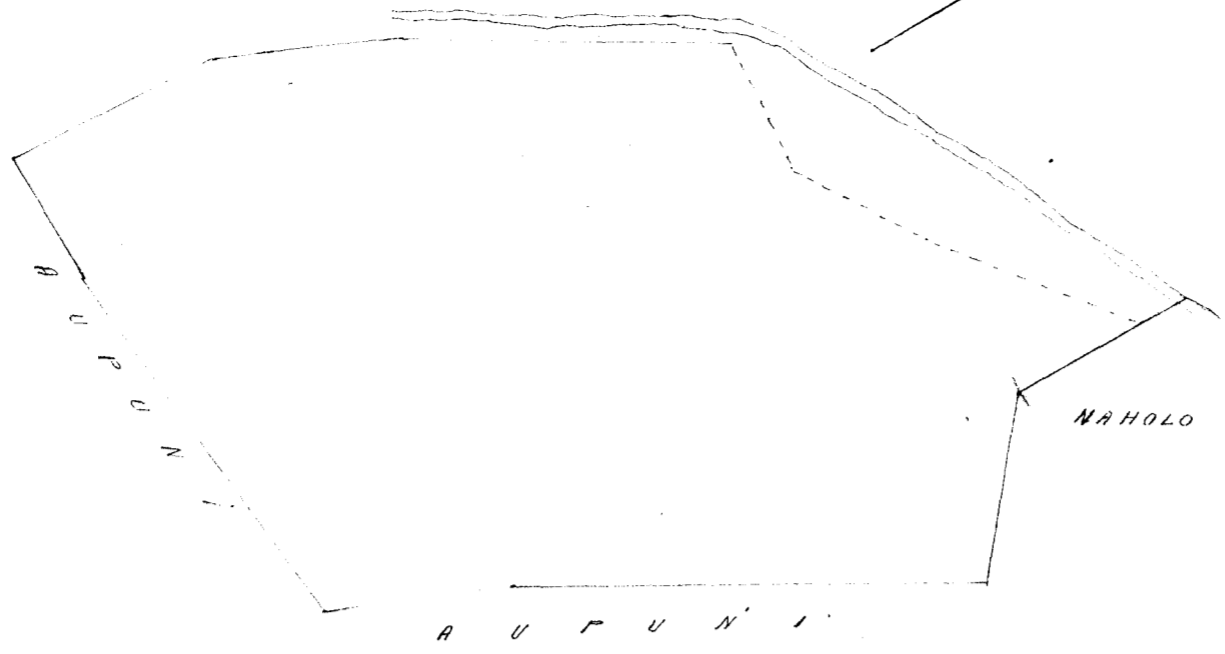
Ā hoomaka ana ma ke kiki Akau, a e holo ana.

Kema	38°	pauteu,	e pili ana i ke Akaholo.
Kema 49°	Kikina 400	"	" " " " " " " "
Kema 50°	Koru. 1005	"	" " " " " " " "
Kema 33°	Koru. 295	"	" " " " " " " "
Kema 55°	Koru. 850	"	" " " " " " " "
Koru. 290	"	"	" " " " " " " "
Akau 5 1/2°	Kikina 470	"	" " " " " " " "
Akau 26°	Kikina 400	"	" " " " " " " "
Akau 15°	Koru. 50	"	" " " " " " " "

20 1/2 Eka.

A. J. Turner
Luna Ananaina

Oct. 1852.



Uku Tui loa

310-

W. L. Lee
 G. M. Robertson
 J. Kekaulaheo
 J. H. Smith

Honolulu Januari 7. 1853.

Hulu 1940 Heaulana

Makawala, Hana, Maui.

Maulili, Makawala, Hana.

Apana 1. E hoomaka ana ma ke kahi Komohana Hana, a e holo ana.

Akau	2 1/2	Heikina	302 paauku, i pili ana i ke Kihē.	
Akau	83°	Heikina	1667 "	" " " " " " " "
Hema	50°	Heikina	150 "	" " " " " " " "
Hema	11°	Heikina	300 "	" " " " " " " "
Akau	82 1/2	Komohana	2140 "	" " " " " " " "
				Kihē. i ke kahi mua. 10 3/10 Eka.

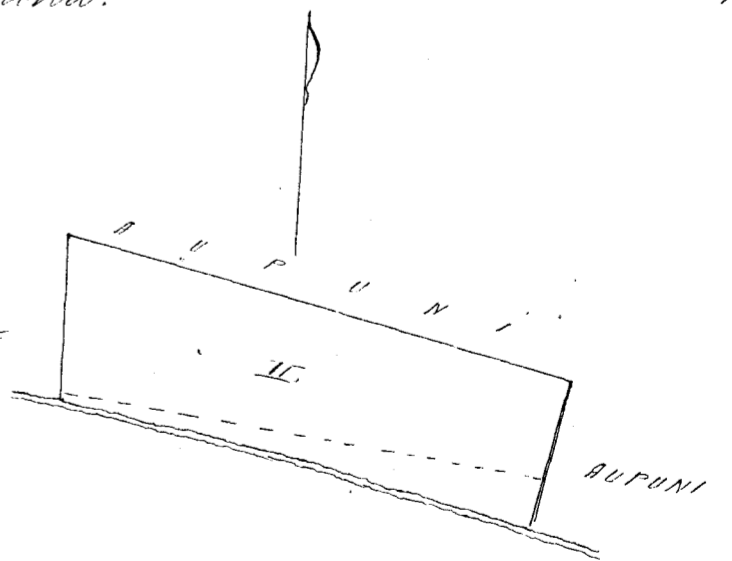
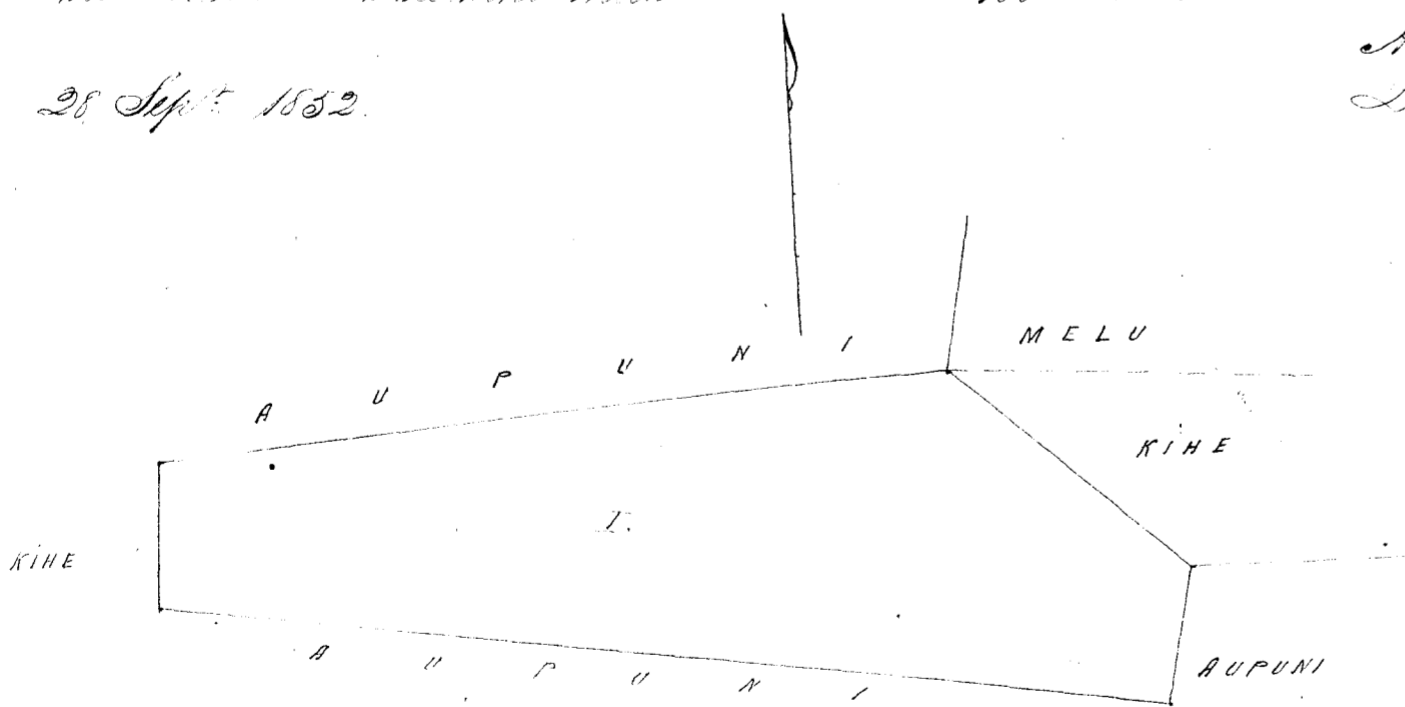
Apana 2. E hoomaka ana ma ke kahi Hema, a e holo ana.

Akau	44°	Heikina	315 paauku, i pili ana i ke Aupuni.	
Akau	76 1/2	Komohana	1100 "	" " " " " " " "
Hema			346 "	" " " " " " " "
				Kihē. ma ke Kahawai, alaila i pili ana i ke Kahawai i ke kahi mua. 3 45/100 Eka.

28 Sept 1852.

A. J. Turner
 Luncanaaina.

10.70
 3.45
 13.75



Uku Tui loa

38-

W. L. Lee
 G. M. Robertson
 J. Kekaulaheo
 J. H. Smith

Honolulu Januari 7. 1853.

Ma Koolea, Kula, Maui.

Apana 1. Kalo ma Maunakulua. E hoemaka ana ma ke kahi Akau, a e holo ana.

Koma	69 1/2	Ukuna	1330	pauna,	e pili ana i ke Umanua.
Koma	7	Komohana	250	"	" Honolulu.
Akau	69	Komohana	1310	"	" Maitawai.
Akau	2	Ukuna	265	"	" Hawaii, i ke kahi mua.

3 22/100 Eka.

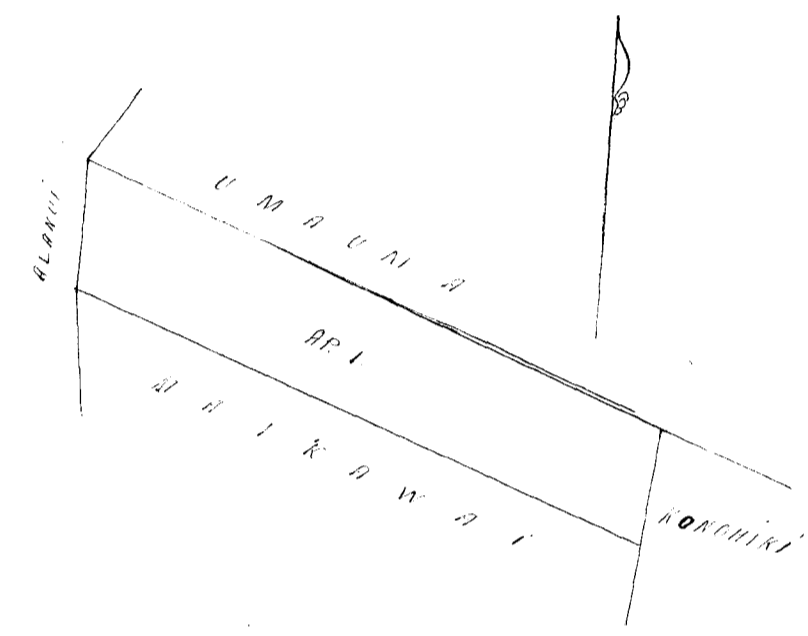
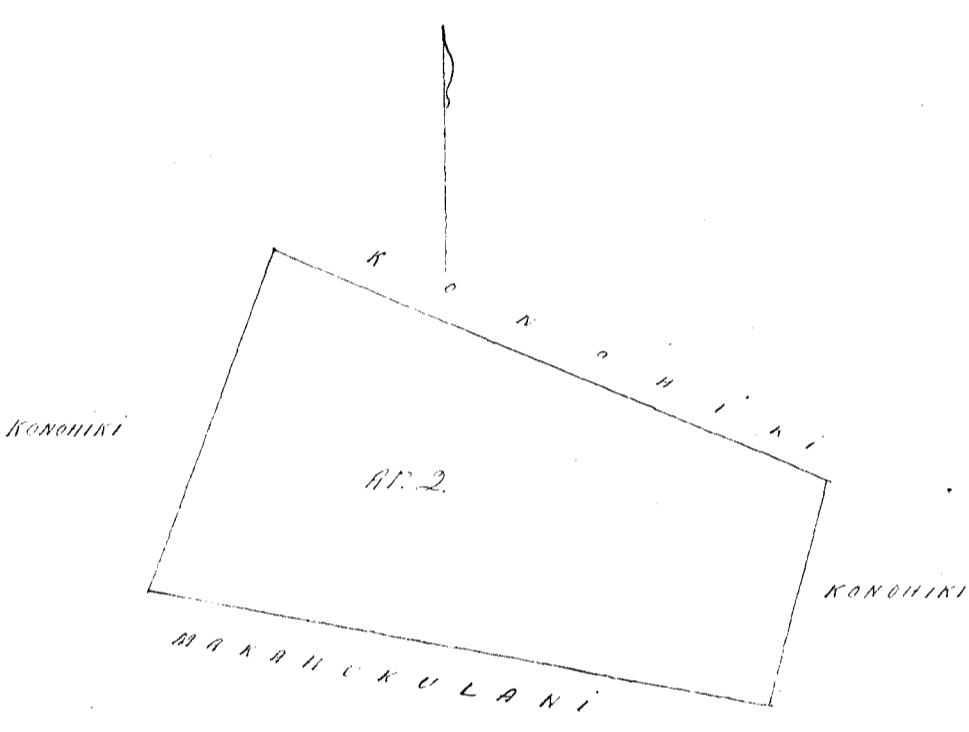
Apana 2. Kula ma Piliama. E hoemaka ana ma ke kahi Akau, a e holo ana.

Koma	21	Komohana	770	pauna,	e pili ana i ke ke Honolulu.
Koma	78	Ukuna	1330	"	" Maitawakulani.
Akau	15	Ukuna	490	"	" Honolulu.
Akau	66 1/2	Komohana	1260	"	" i ke kahi mua.

8 11/100 Eka.

A. J. Turner
Lunaanaaina

Honolulu 8 Oct. 1852.



Ulu 5172

97

W. L. Lee
G. M. Robertson
J. Kahaulaha
J. H. Smith

Honolulu Januari 7, 1853.

Ki's Kulihii, Wokae, Maui.

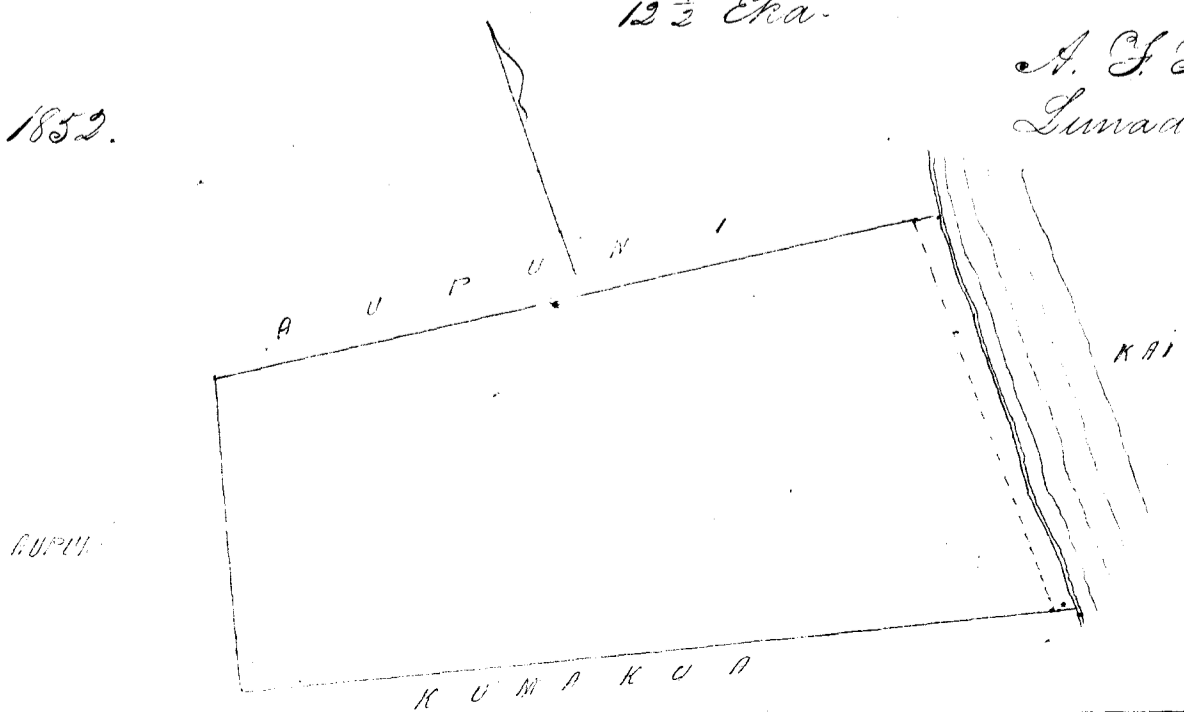
E hoemaka ana ma ke kahi Ukuna, Akau, a e holo ana.

Akau	85 1/2	Komohana	1860	pauna,	e pili ana i ke Aupuni.
Koma	14	Komohana	655	"	" "
Koma	77	Ukuna	1720	"	" Kumatua.
Akau	71	Komohana	880	"	" Kahakawai, i ke kahi mua.

12 1/2 Eka.

A. J. Turner
Lunaanaaina

18 Oct. 1852.



W. L. Lee
G. M. Robertson
J. Sikaulahao
J. H. Smith

Honolulu Januari 7. 1853.

Hulu 1876 Ikuu.

Mokuenui, Hana, Maui.

Iki Umiahu, Mokuenui, Hana.

E hoomaka ana ma ke kahi Hikina Akau, a e holo ana.

Hema 85° Komohana 740 pautu, e pili ana i ke Kumakua.

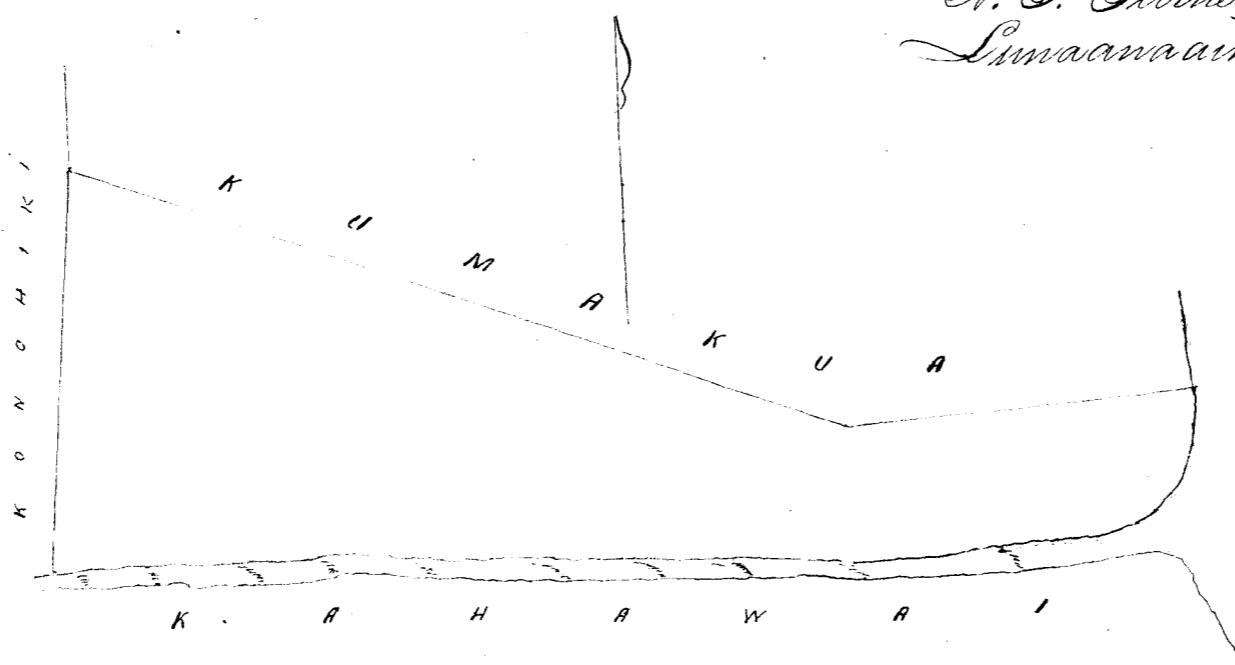
Akau 70° Komohana 1720 " " "

Hema 4° Komohana 845 " " Komohiti, alaila e pili ana i ke Kahawai, a me ke Kahakawai i ke kahi Maa.

11 Eka.

A. F. Turner
Lunaanaaina.

18 Oct. 1852.



Uku Pau loa

\$7-

W. L. Lee
G. M. Robertson
J. Sikaulahao
J. H. Smith

Honolulu Januari 7. 1853.

Hulu 5178 Kapule

Taauhau 3. Hana, Maui.

Taauhau 3. Hana, Maui.

E hoomaka ana ma ke kahi Hikina Akau, a e holo ana.

Hema 78° Komohana, 26.20 pautu, e pili ana Taauhau 2.

Hema 82° Komohana 20.69 " "

Hema 41° Hikina 3.90 " " Supuni.

Akau 82° Hikina 11.78 " " Taauhau 4.

Akau 86° Hikina 8.23 " "

Akau 32° Hikina 16.80 " "


Akau 73° Hikina 10.16 " "

Akau 15° Komohana 4.26 " " 3. i ke kahi ana.

21 Eka.

A. F. Turner
Lunaanaaina.

11 Oct. 1852.



W. L. Lee
G. M. Robertson
J. Anaulaha
J. H. Smith

Honolulu Januari 7. 1853.

Helu 1008 Kalanani

Kalanani, Pipahulu, Uhu.

Apana 1. Ii. E hoomaka ana ma ke kahi Hikina Hema, a e holo ana.
 Akau 19° Komohana 1506 paku, e pili ana i Iiilipoko,
 Hema 61° Komohana 1168 " Alanui Aupuni.
 Hema 12° Hikina 507 " Kalanaihi.
 Hema 26° Hikina 1060 " " } Apana 2. i ke kahakai,
 alaia, e pili ana i ke kahakai i ke kahi mua.
 13 ⁸/₁₀ Eka.

Apana 2. Ii. Makilohia, Kalanani. E hoomaka ana ma ke kahi Hema (makai), a e holo ana.
 Akau 5° Komohana. 580 paku. e pili ana i Iiilipoko.
 Akau 22° Komohana 570 "
 Akau 83° Hikina 485 "
 Akau 77° Hikina 600 "
 Hema 26° Hikina 500 "
 i ke Kahakai, alaia e pili ana i ke kahakai i ke kahi mua.
 10 ⁷/₁₀ Eka.

Apana 3. Ii. Numeana, Kalanani. E hoomaka ana ma ke kahi Hema, a e holo ana.
 Akau 40° Hikina 187 paku, e pili ana i Hanaleiakai, 13 80
 Akau 47 1/2° Hikina 680 " Mahanani, 19.40
 Akau 20° Kom. 610 " Naha, 6.25
 Hema 40° Kom. 890 " Kahalelehonua, 80
 Hema 25° Hikina 880 " Kalanaihi. i ke kahi mua. 31.25
 6 1/4 Eka.

Apana 4. Kulu ana Palikea. E hoomaka ana ma ke kahi Hema Hikina, a e holo ana.
 Akau 52° Komohana. 360 paku, ma Aupuni
 Hema 45° Komohana 200 " " Kalanimakalii
 Hema 52° Hikina 440 " " pali.
 Akau 23° Hikina 205 " " Aupuni, i ke kahi mua.
 8 ¹/₁₀ Eka.

A. F. Turner
Luna ana aia.

13 Oct. 1853.



W. L. Lee
G. M. Robertson
J. Kekaulahao
J. H. Smith

Honolulu, Januari 7, 1853

Hulu 6724^o Hakukulani.

Koheka, Kula, Maui.

Ki'o Pūmo, Koheka, Kula, Maui.

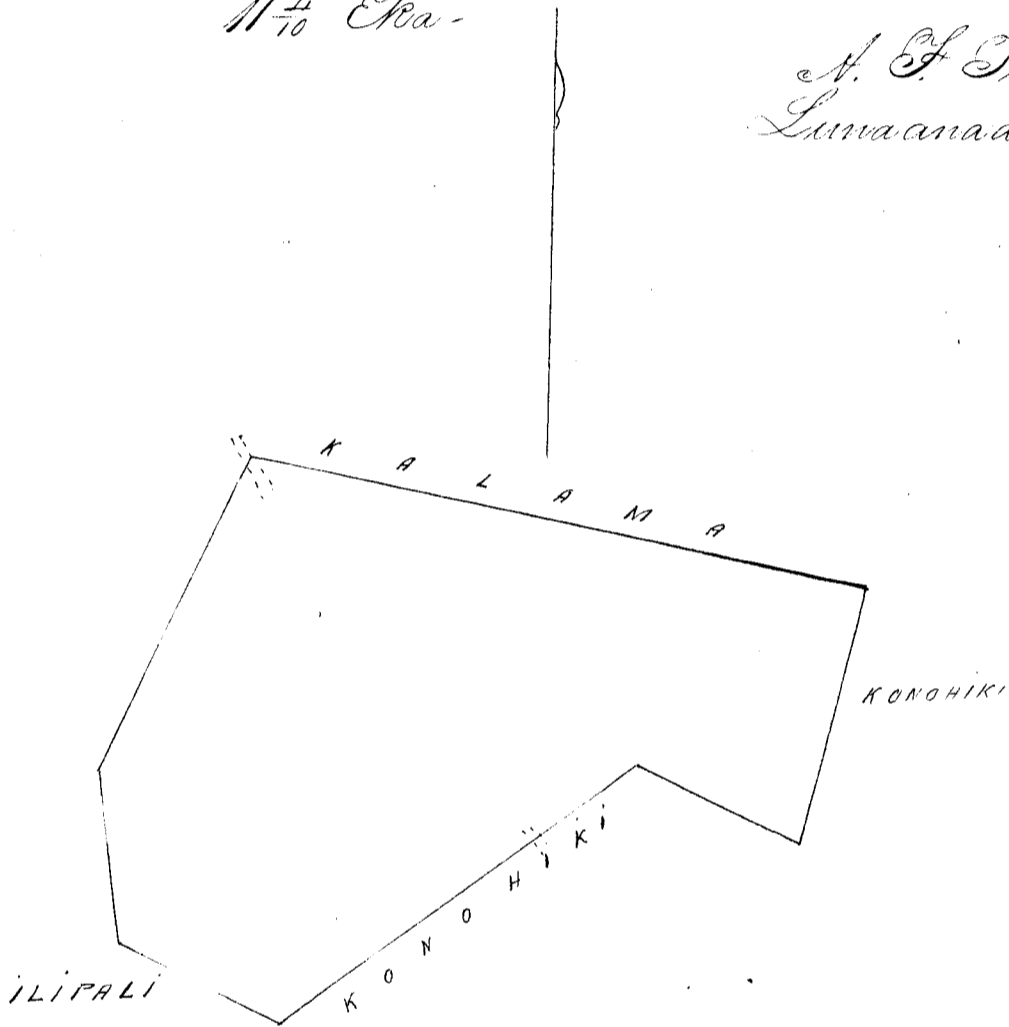
E hōmaka ana ma ke kīhi Kōmohana Akaui, a e hōlo ana.

Hema	26°	Kōmohana	730 paku,	a pili ana i ke kīhi Kōmohiki.
Hema	8°	Hikina	360 "	"
Hema	62°	Hikina	387 "	" Ilipali
Akaui	54°	Hikina	930 "	" Kōmohiki.
Hema	63°	Hikina	370 "	"
Akaui	15°	Hikina	560 "	"
Akaui	78 ¹ / ₂	Kōmohana	1330 "	" Kōlāma i ke kīhi Mūa.

11¹/₇₀ Eka.

A. G. Turner
Lunaanaima.

20 Oct 1853.



W. L. Lee
G. M. Robertson
J. Kekaulahao
J. H. Smith

Honolulu, Januari 7, 1853

Hulu 4668^o Kahuanani

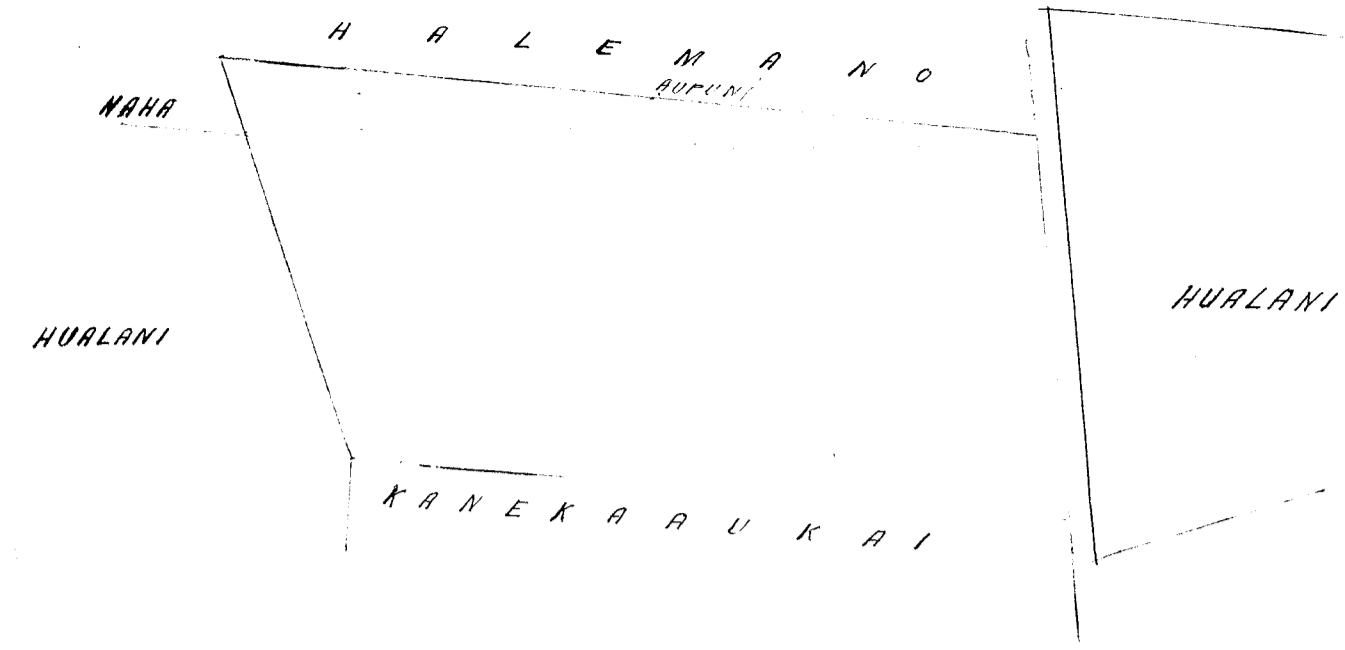
Kalemano, Ilipahulu, Maui.

Aina Kula.	E hōmaka ana ma ke kīhi Hema, a e hōlo ana.			
Akaui	16 ¹ / ₂	Kōmohana	990 paku,	Kanakaantai.
Akaui	27 ¹ / ₂	Kōmohana	520 "	"
Akaui	47 ¹ / ₂	Hikina	880 "	Kalualani.
Hema	19	Hikina	17.20 "	Kalemano.
Hema	61	Kōmohana	865 "	Mauii Apurui, i ke kīhi Mūa.

12¹/₁₀₀ Eka.

A. G. Turner
Lunaanaima

21 Oct 1853.



W. L. Lee
 G. M. Robertson
 J. Tukaulahas
 J. H. Smith

Honolulu, Januari 7. 1853

Hulu ~~3555~~ Kahaalehonua. 11668 D.

Kipahulu, Maui.

Apana 1. Laukoliko, Kalina, Kipahulu, Maui.

Aina kula. Chomaka ana ma ke kahi Akau, a e holo ana.

- Hema 73° Komohana 375 pauku, e pili ana Kalulani.
 - Hema 2° Hikina 647 " " Aupuni
 - Hema 7° Hikina 770 " " "
 - Akau 53° Komohana 783 " " Kalulani.
 - Akau 23½ Komohana 500 " " Naha.
 - Akau 22 Komohana 800 " " Aupuni, i ke kahi mua.
- 4 ³/₄ Eka.

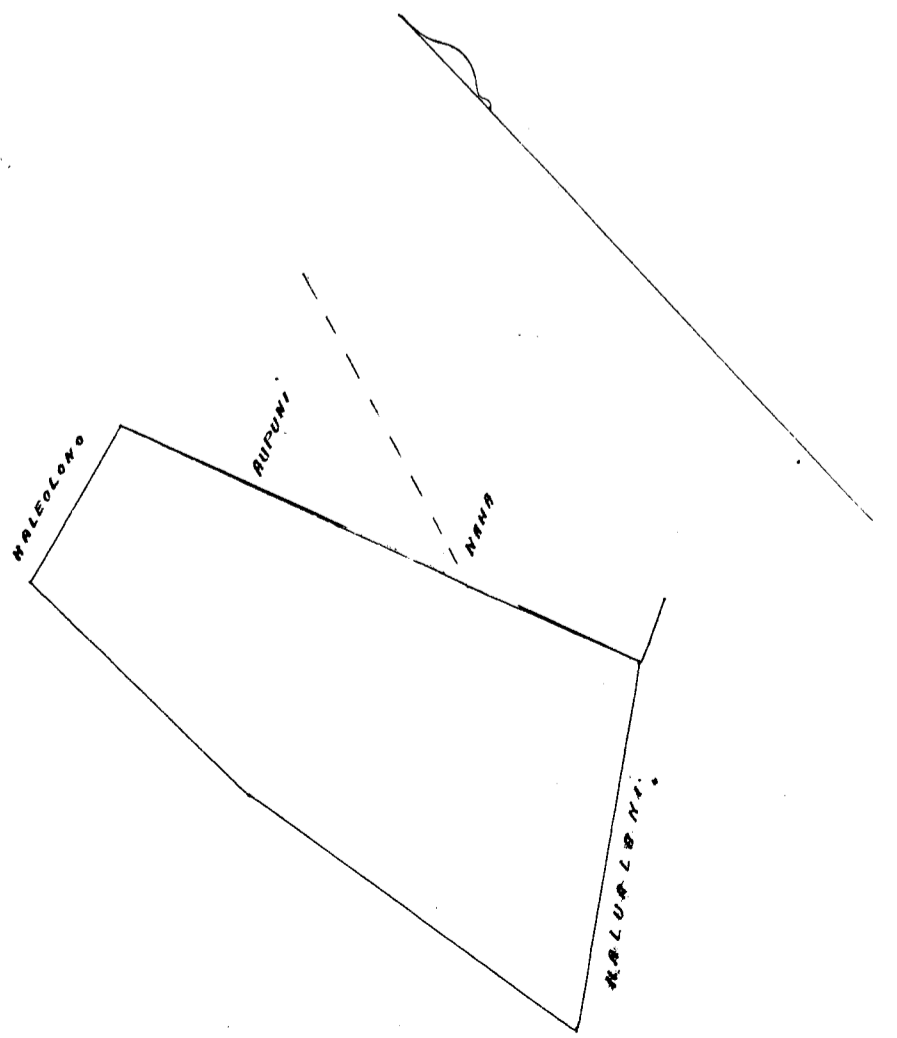
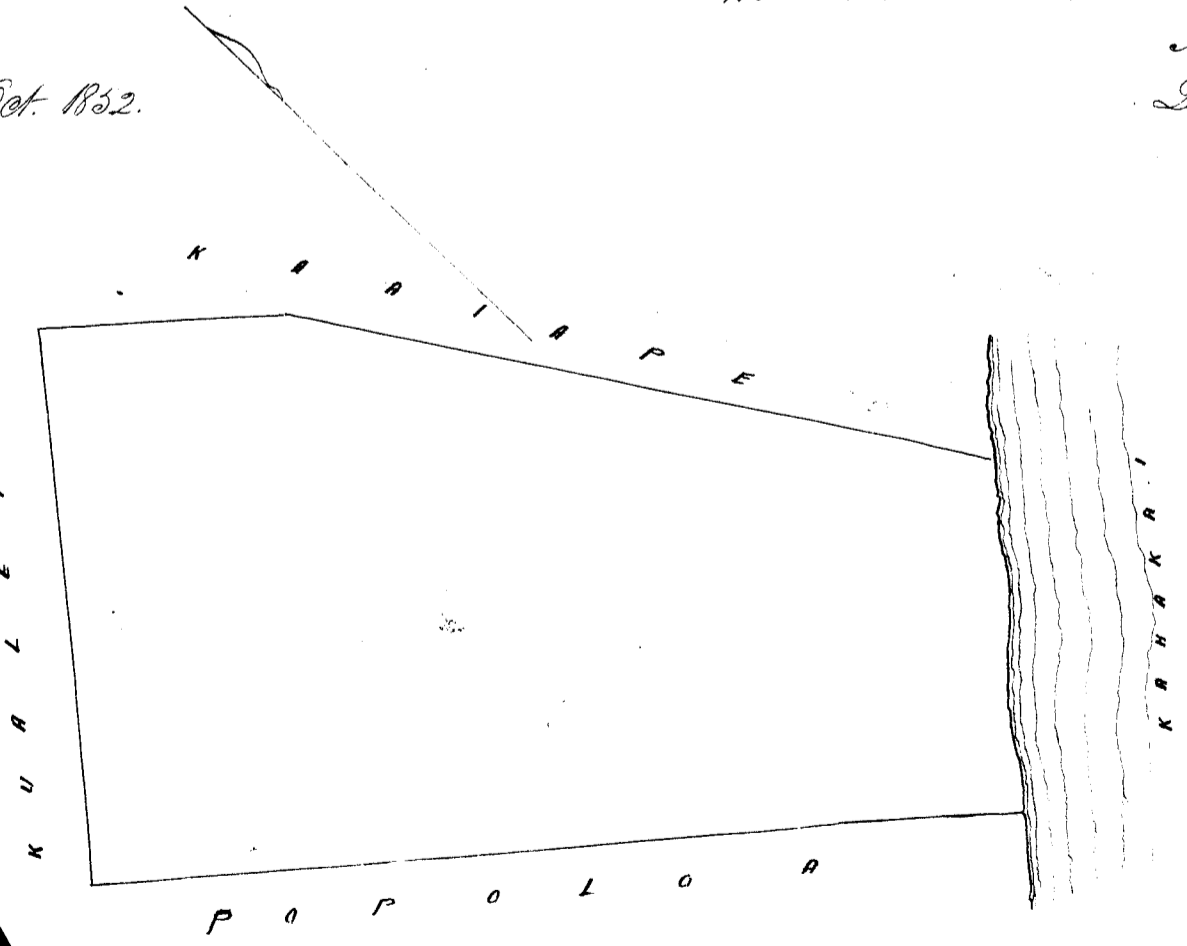
Apana 2. Kahalanui, Philipka, Kipahulu, Maui.

Aina kula. Chomaka ana ma ke kahi Hikina, Hema, a e holo ana.

- Akau 33° Komohana, 750 pauku, Haaiape
 - Akau 18½ Komohana, 267 " "
 - Hema 41° Komohana, 604 " Kualii.
 - Hema 49 Hikina 980 " Popoia, alaila e pili ana i ke Kahakai, i ke kahi mua.
- 5 ²⁴/₁₀₀ Eka.

A. F. Turner
 Luma ana aino.

20 Oct. 1852.



W. L. Lee
G. M. Robertson
J. Kekaulaha
J. H. Smith

Honolulu Januari 7. 1853.

Hele 1841 Kulukulu

Aloumai, Hana, Maui.

Ainakula.

E hoomatika ana ma ke kahi Hikina Ahaui, a e holo ana.

Hema 5° Hikina, 790 pakuu, e pili ana i ke ke Kauhiki.

Komohana 1800 " " " "

Ahaui 13° Komohana 760 " " " i ke Kahawai, alaila, e pili ana i ke Kahawai, a kahi i ke kahi Maa.

14 7/10 Eka.

A. F. Turner
Luna ana ana

18 Oct 1852.



W. L. Lee
G. M. Robertson
J. Kekaulaha
J. H. Smith

Honolulu Januari 10. 1853

Hele 1838 Kaihe

Pohukula, Aloumai, Hana, Maui.

E hoomatika ana ma ke kahi Komohana Hema, a e holo ana.

Ahaui 16 1/2° Hikina, 430 pakuu, e pili ana i ke ke Kauhiki

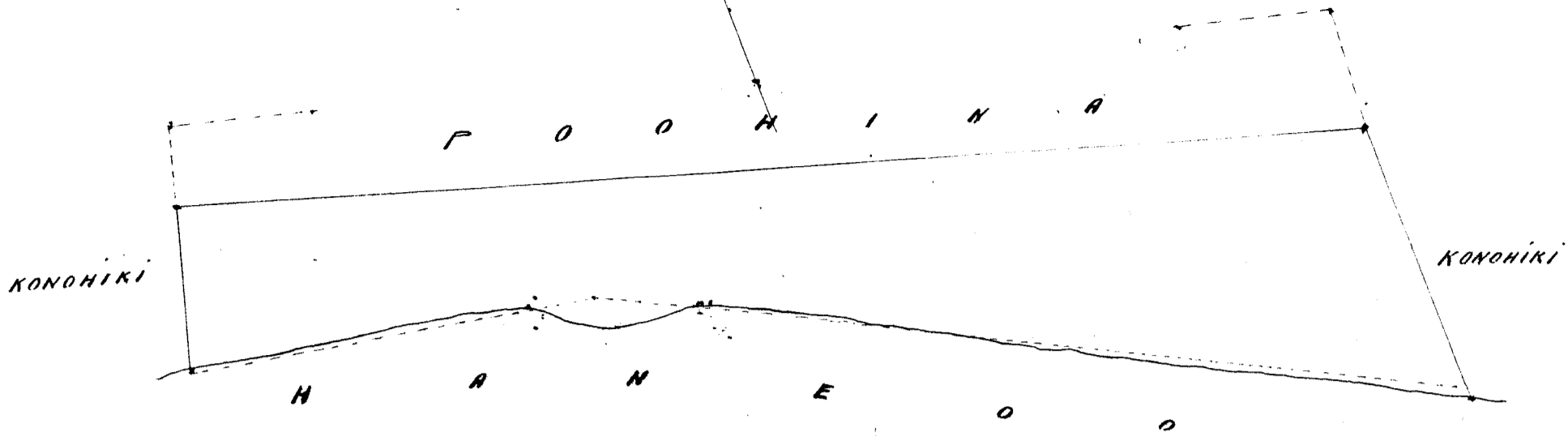
Hema 72° Hikina 3100 " " " Pohina,

Hema 752 " " " Komohiki, alaila e pili ana i ke Kahawai i ke kahi Maa.

14 13/100 Eka.

A. F. Turner
Luna ana ana

Honolulu 28 Sep 1852.



Uku Pau loa

87.

W. L. Lee
 G. M. Robertson
 J. Kekaulaha
 J. H. Smith

Honolulu Januari 10. 1853.

Feb 1839 Kapuaanui

Iki o Opunohu, Waianai, Hona. Maui.

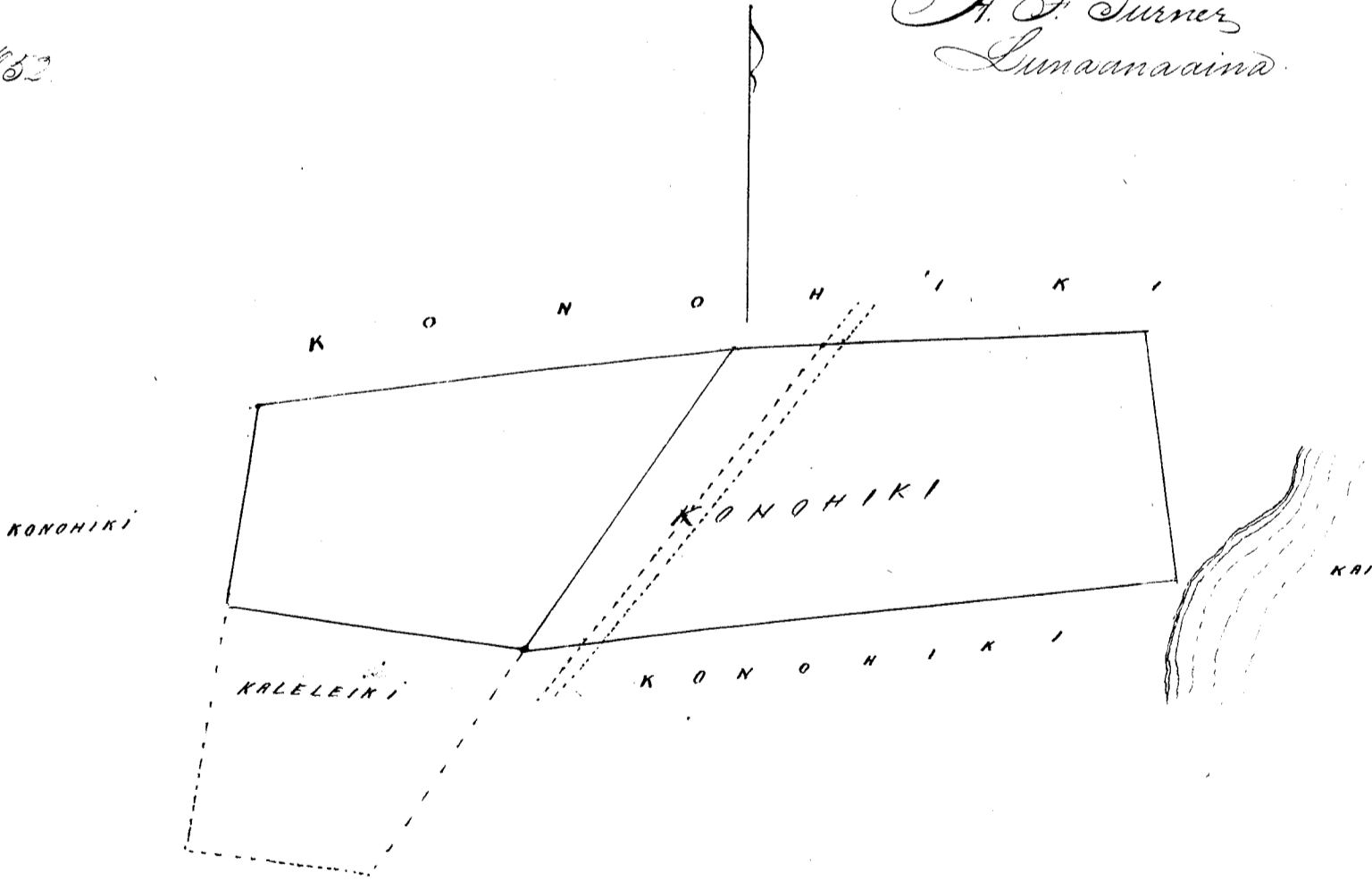
E hoonaka ana ma ke kahi Kihina Akau, a i holo ana.

Hema	87°	Kamohana	962	paika, i ke kahi i ke kahi Konoiki.
Hema	82 1/2°	Kamohana	1130	" " "
Hema	9°	Kamohana	480	" " "
Hema	83°	Kihina	710	" " Kuleleki,
Akau	35°	Kihina	870	" " Konoiki
Akau	7°	Kamohana	890	" " i ke kahi ma

5700 Aka.

A. J. Turner
 Lumaanaana

1 Oct 1853



Uku Pau loa

88-

W. L. Lee
 G. M. Robertson
 J. Kekaulaha
 J. H. Smith

Honolulu Januari 10. 1853.

Heleu 6768^o Nahoto

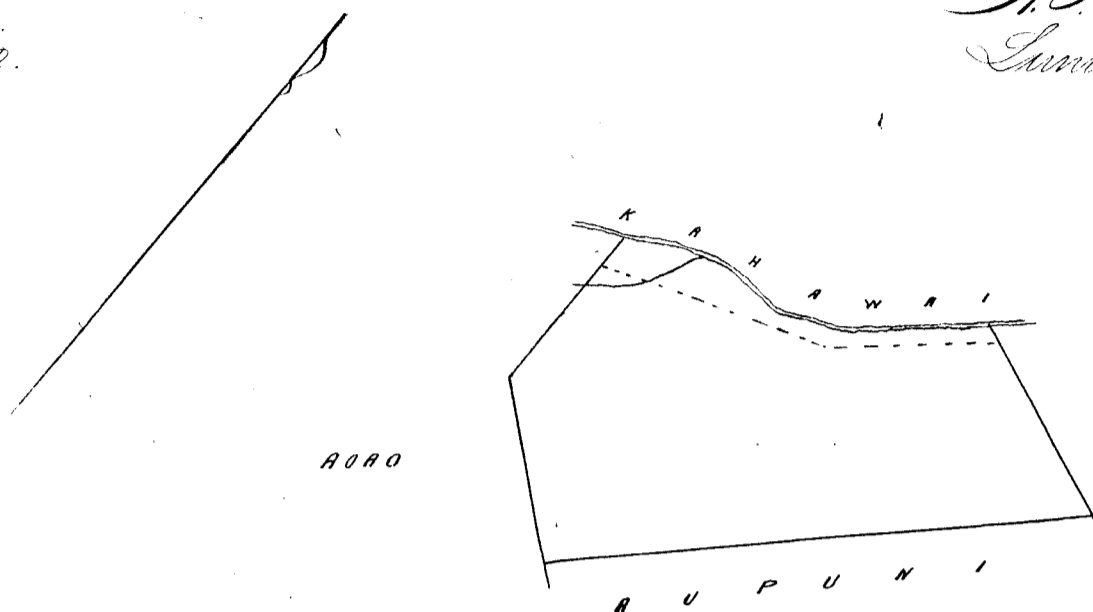
Chomakea ana ma ke kahi Komohana Moau, a e holo ana,

Heleu	38 ^o	paikua	e pili ana	Aoar
Moau	49	Hikina	400	"
Moau	47	Hikina	600	"
Moau	52 ^o	Hikina	540	"
Moau	69	Komohana	533	"
i ke kahi ana.			5 ⁷⁸ / ₁₀₀	Eka.

i ke Kihawai, alaila, e pili ana i ke Kihawai

A. F. Turner
Luna ana ana.

1 Oct. 1852.



Uku Pau loa

86-

W. L. Lee
G. M. Robertson
J. Kekaulaha
C. H. Smith

Honolulu, Januasi 10, 1853.


Heleu 5791 Napala

Chomakea ana ma ke kahi Heleu, a e holo ana.

Moau	48 ^o	Komohana	1835	paikua	Kaamoku,
Moau	34	Hikina	500	"	Kupuni,
Heleu	47 ^o	Hikina	1970	"	Kei,
Heleu	52 ^o	Komohana	460	"	Kupuni, i ke kahi ana.
			9 ⁷⁰ / ₁₀₀	Eka.	

A. F. Turner
Luna ana ana.

20 Oct. 1852.



9.10
6.38 - P. 359. 19
15.48

Uku Pau loa

87-

W. L. Lee
G. M. Robertson
J. Kekaulaha
C. H. Smith

Honolulu, Januasi 10, 1853.

Aina kula.


E hoomaka ana ma ke kahi Komohana Kema, a e holo ana-

Akau	32	Komohana	23.10	paauku	Waiakukini
Akau	57	Kikina	1.90	"	Hamili,
Kema	33 1/2	Kikina	23.07	"	Kapu,
Kema	55	Komohana	23.0	"	Kahakai i ke kahi Mui.

L 5/10 Eka.

21 Oct. 1852.

A. F. Turner
Luna ana aina.



Uia ²⁵ Pau loa

47-

W. L. Lee
G. M. Robertson
J. Sekaulahao
J. H. Smith

Honolulu Januaro 10. 1853.

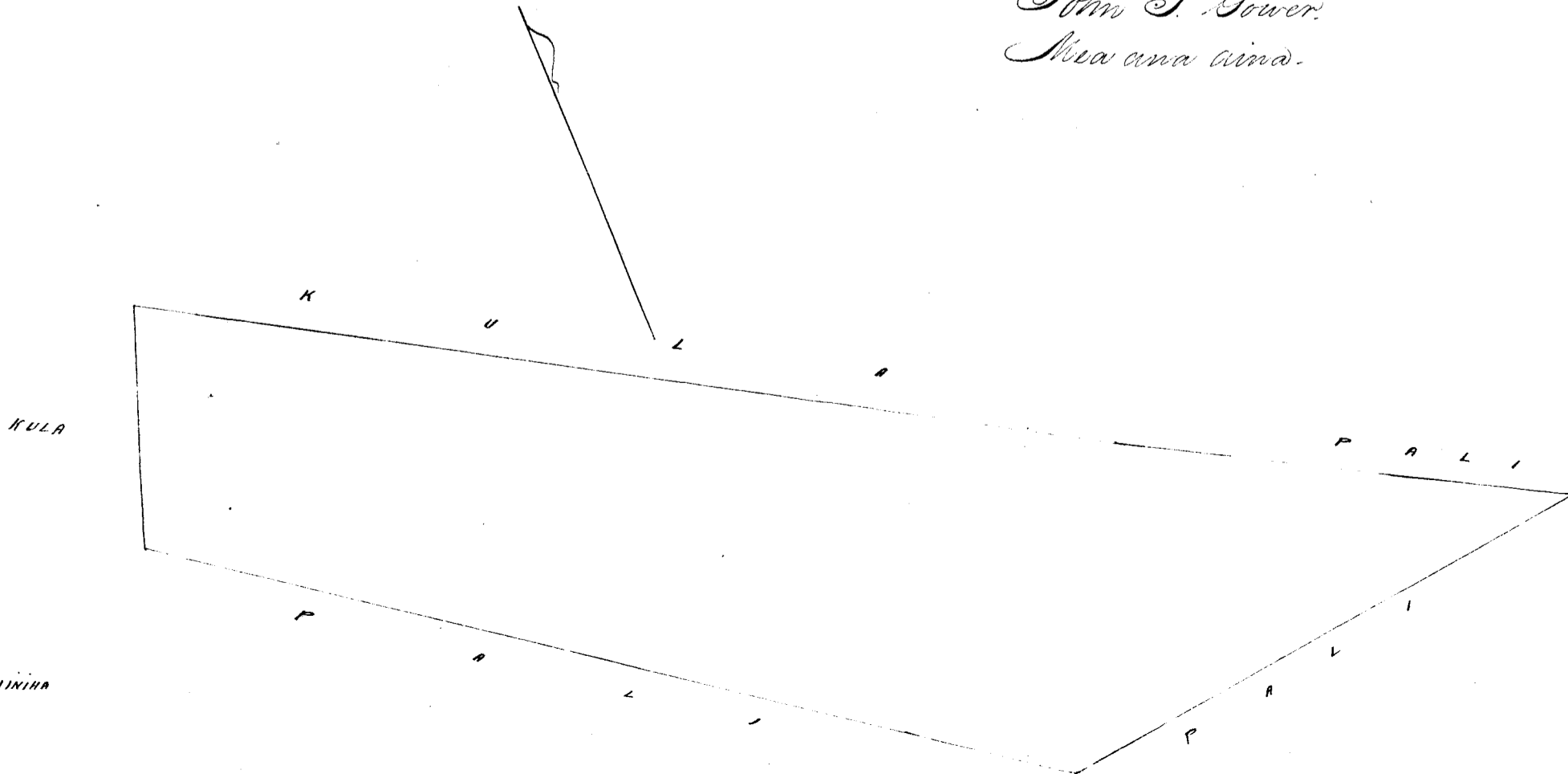
Hi: Ohi & Kualuu, Ahupuaa Haihaua.

E hoomaka ke ana ma ke kahi Komohana o keia ma ke Kahawai.

Akau	18 1/2	Kikina	3.29	ke.	Kula.
Kema	60	Kikina	12.94	"	"
Kema	61 1/2	Kikina	6.05	"	"
Akau	82 1/2	Komohana,	7.41	"	Pali.
Akau	54	Komohana	12.58	"	a kahi u. u kahi i hoomaka i, A malike oia

5 2/10 Eka.

John T. Gower
Moa ana aina.



Uku Pau loa

17

W. L. Lee
G. M. Robertson
J. Kekaulahao
J. H. Smith

Honolulu Januari 10, 1853.

Hele 6510 G. Kaula

Kaiaua, Hamakua, Hawaii.

Ukupaia Kaiaua, Hamakua.

Chomaka ke ana ma ke kiki Akau o keia e pili ana me ka pohaku, a

me ka wiliwili.

Koma 38°	Komohana	17.80	Sl.	Konohiki
Koma 57°	Kikina	12.21	"	Kaiaua
Akau 62°	Kikina	5.79	"	Kula
Akau 64°	Kikina	3.68	"	Kula
Akau 77°	Kikina	4.70	"	"
Akau 29°	Komohana	8.13	"	"

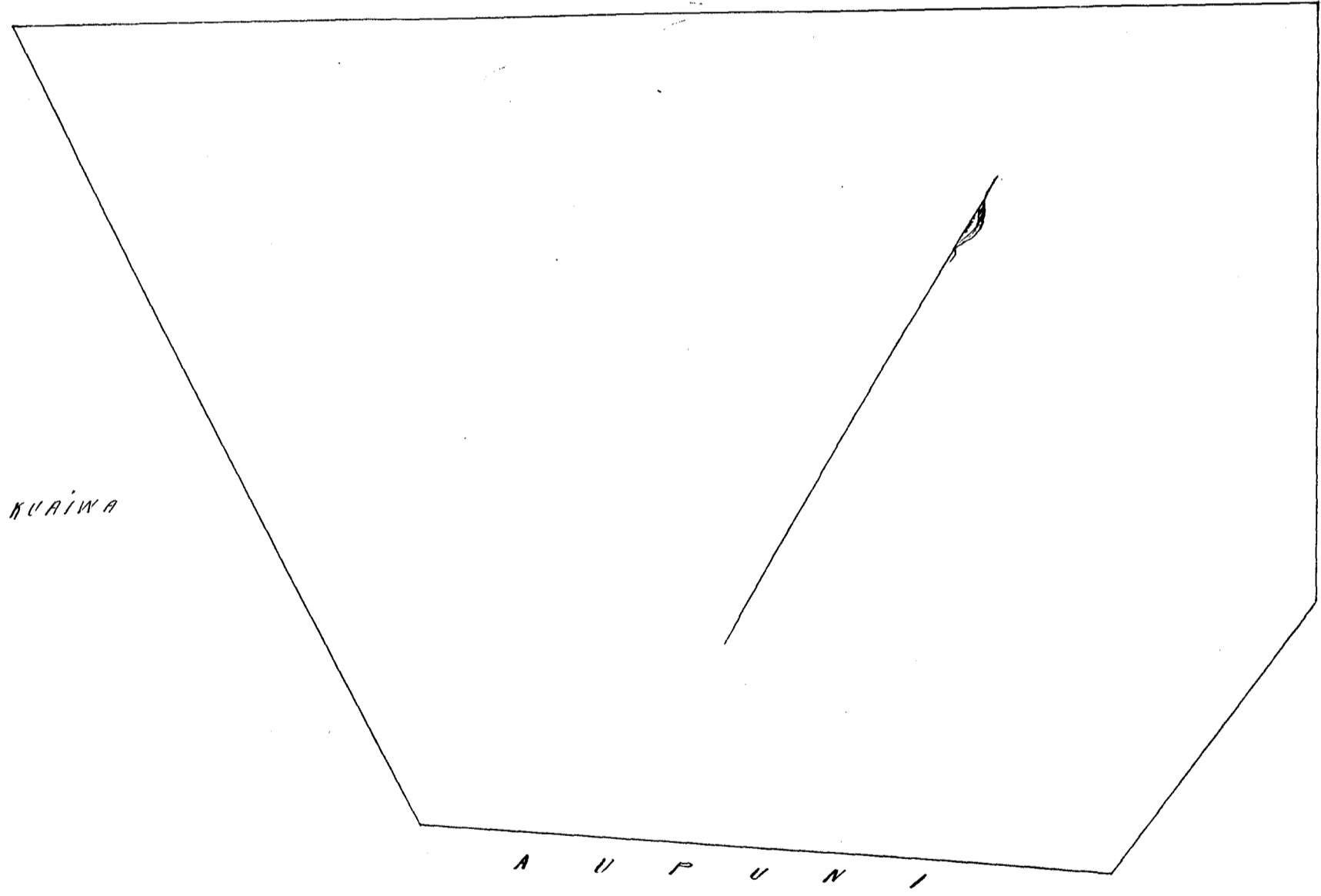
a hiki ma kahi i homaka'i, a maloko oia

Aupuni.

16 2/3 Eka.

John J. Lowe
Mea ana Aina.

K U L A A U P U N I



Uku Pau loa

10

W. L. Lee
G. M. Robertson
J. Kekaulahao
J. H. Smith

Honolulu, Januari 10, 1853.

Hele 6510 B. Kaa

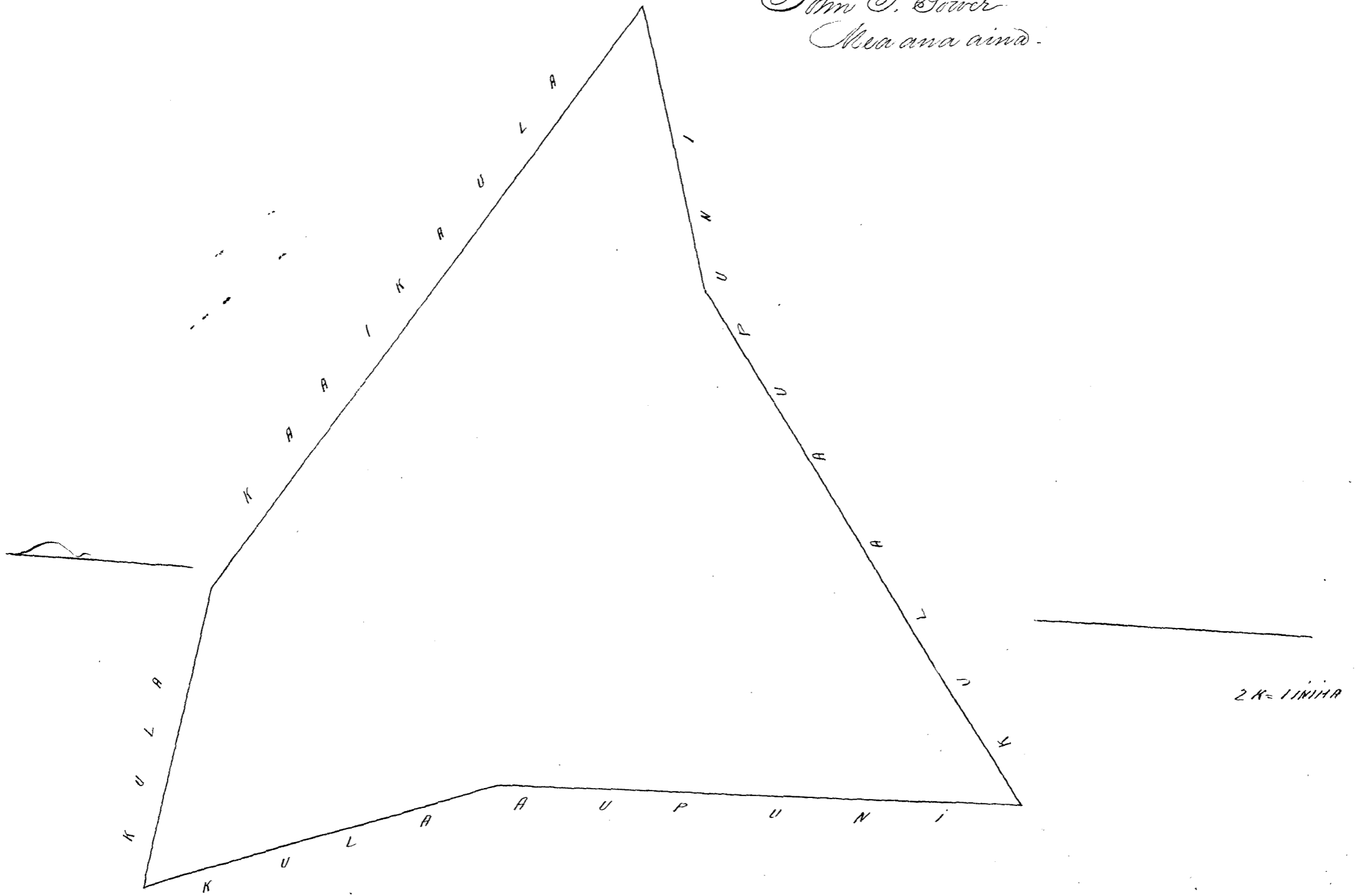
Konohiki, Hamakua, Hawaii.

Hele Kaula, Ukupaia Konohiki, Hamakua. Chomaka ke ana ma ke kiki Kikina e kua

o pili ana me Kaaitaula.

Hema	73 1/2	Komohana,	4.92	kh.	Chula.
Hema	55	Komohana,	10.15	"	"
Akau	14	Komohana,	8.89	"	"
Akau	20	Komohana,	6.17	"	"
Hema	83 1/2	Hikina,	5.22	"	"
Hema	57	Hikina,	12.21	"	Kaaitaula, a hiki ma kahi i hoomaka i.
Maloke oia Anapuni.		10 to Eka.			

John T. Gower
Mea ana aina.



Uku Taula

#8.

W. L. Lee
G. M. Robertson
J. Kekaulahao
J. H. Smith

Honolulu, Januari 10, 1853.

Hulu 6510 D.D. Kaumauma.

Taniau, Hoomatuafoke, Maui.

Ai Kahalemanuiki, Ahupuaa Taniau,

Hoomatua ke ana ma ke hiki Komohana o keia.

Hema	40	Hikina,	116	kh.	Fali malalo.
Hema	7	Hikina,	4.80	"	"
Hema	48 3/4	Hikina,	2.63	"	"
Akau	33	Hikina	2.16	"	Paka,
Akau	46	Kom.	1.60	"	Fali.
Akau	11 1/2	Kom.	4.38	"	"
Akau	65	Hikina,	5.21	"	"
Hema	70 1/2	Kom.	7.15	"	"
oia Anapuni.		1 3/4 Eka.		a hiki ma kahi i hoomaka i. A maloke	

Ahana H. Ua mahi o ia.

John T. Gower
Mea ana aina.

W. L. Lee
G. M. Robertson
J. Kekaulahao
J. H. Smith

Honolulu Januari 10. 1853.

Uku 6510 S. Tau

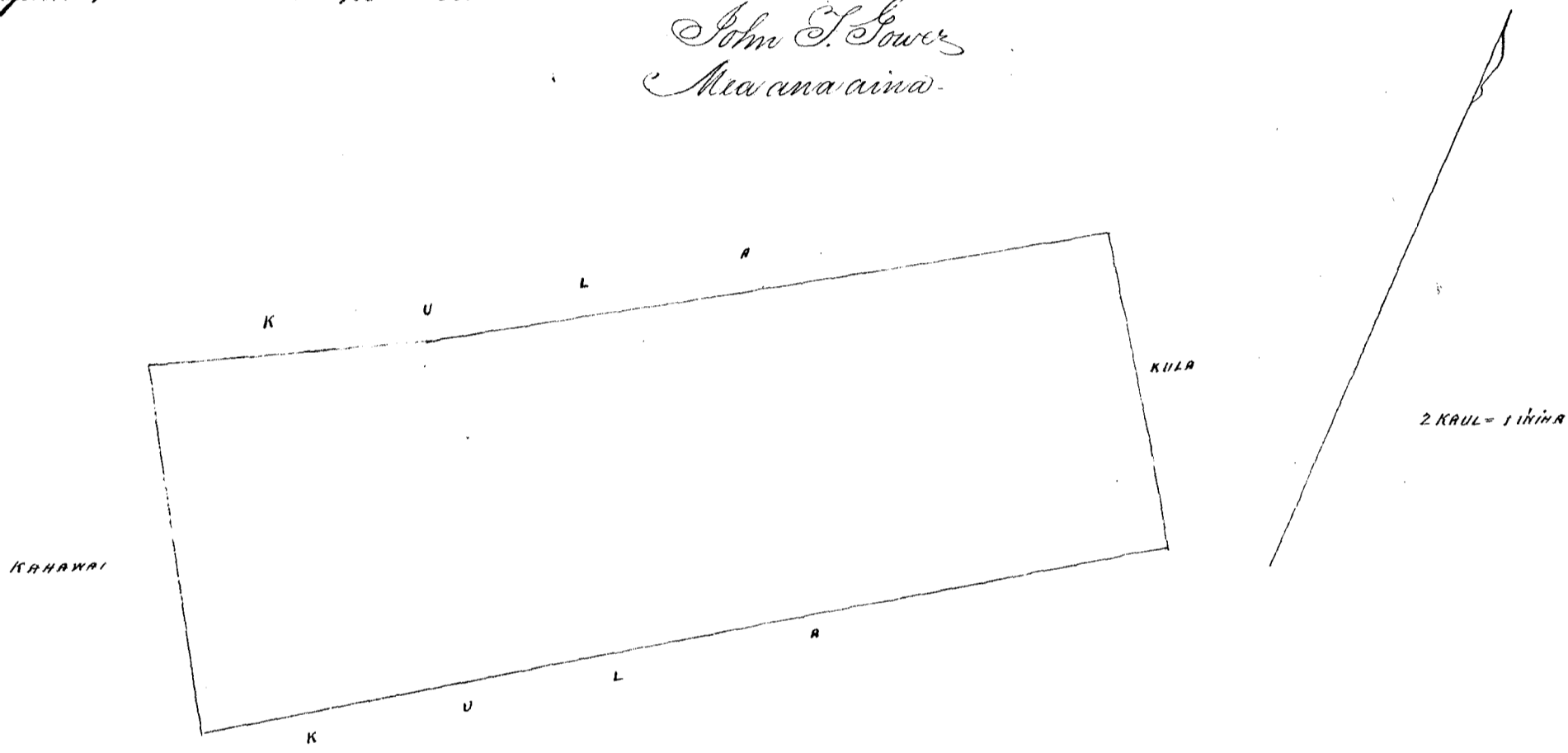
Waiopua, Hamakua, Maui.

Apana I & II. Iki Napalaalala, Ahupuaa Waiopua.

E hoomaka ke ana ma ke kahi Komihana o keia e pili ana

me ke kahi o I.	Akau	62 1/2	Hikina,	3.34	kk.	I.
	Akau	58 1/2	Hikina	8.84	"	kula.
	Kema	32 1/2	Hikina,	2.80	"	"
	Kema	29 3/4	Hikina,	1.27	"	"
	Kema	56 1/2	Kom.	12.41	"	"
	Akau	30	Kom.	4.73	"	"
oia Anapuni.		5 35/100	Eka.			"Kahawai a hiki ma kahi i hoomaka'i. A maloku

John T. Sower
Mea ana aina.



W. L. Lee
G. M. Robertson
J. Kekaulahao
J. H. Smith

Honolulu Januari 10. 1853.

Uku 6510 K. K. Makapo.

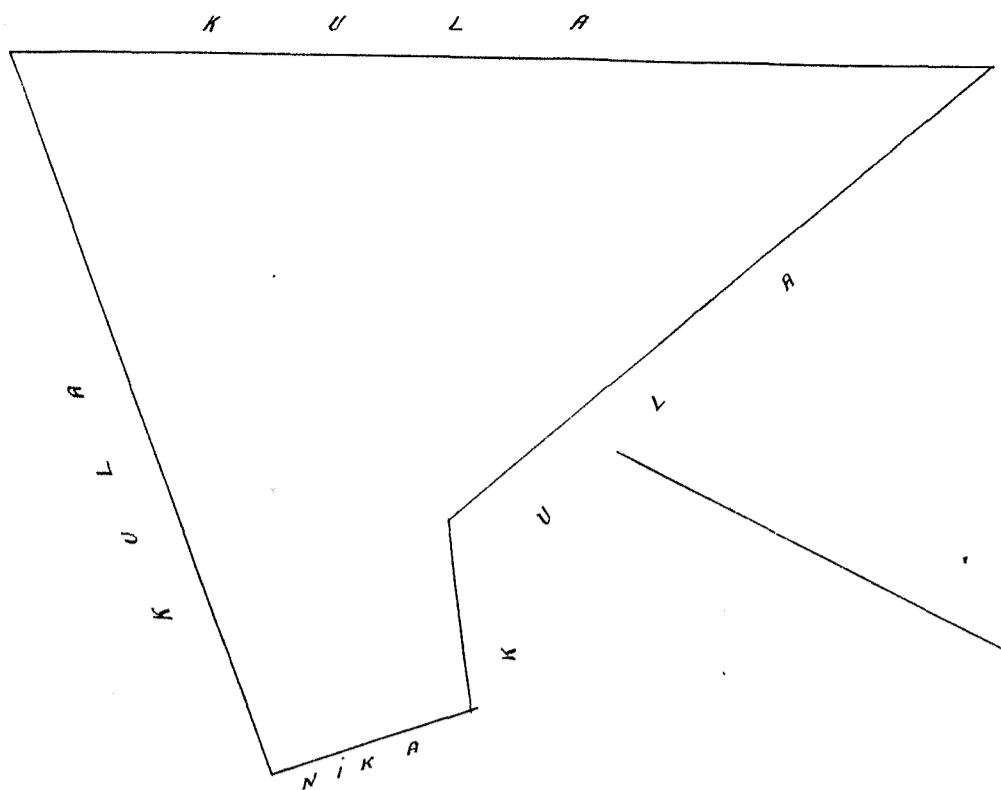
Waiopua, Hamakua, Maui.

Iki Piliama, Ahupuaa Waiopua.

E hoomaka ke ana ma ke kahi Akau o keia-

Kema	27	Hikina	10.31	kk	kula
Akau	67 3/4	Kom.	7.49	"	"
Kema	55	Kom.	2.00	"	Pali
Akau	47	Kom.	2.20	"	Nika.
Akau	41 3/4	Hikina,	8.00	"	kula a hiki ma kahi i hoomaka'i.
A maloku oia Anapuni.		4 7/100	Eka.		

John T. Sower
Mea ana aina.



Uku Pau loa

\$7-

W. L. Lee
 G. M. Robertson
 J. Kekaulaha
 J. H. Smith

Honolulu Januari 10. 1853.

Hulu 6510. U. U. I.

Maipua, Hamakua, Maui.

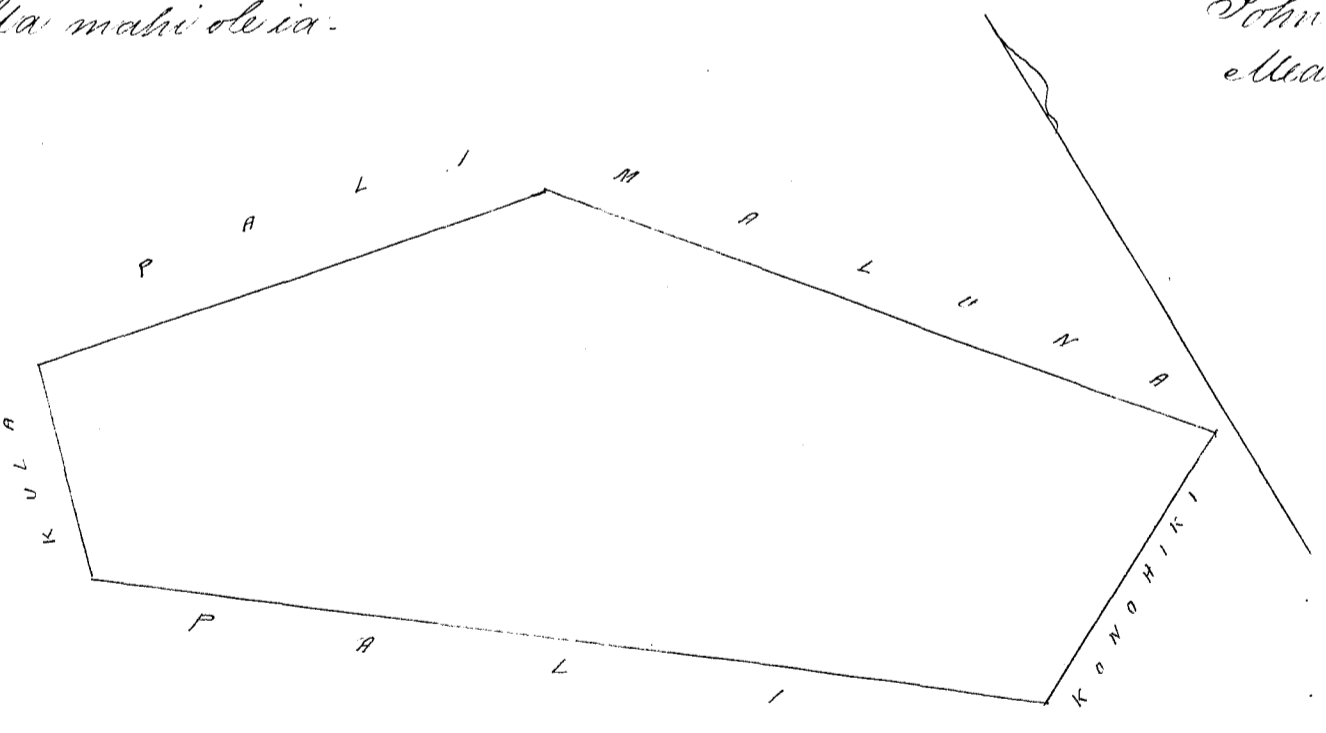
Apana I. Iki Kapalaataa, Ahupuaa Maipua, Hamakua.

Ehoomaka ke ana ma ke kiki Komoana o keia.

Akau	16 1/2	Kikina,	2.33	kb.	kula
Kema	37 3/4	Kikina,	5.58	"	Pali malana.
Kema	39	Kikina,	7.48	"	" "
Kema	62 1/2	Kom,	3.34	"	Komohiki
Akau	51 1/2	Kom.	10.00	"	Pali a hiki ma ka hi i hoomaka'i. A maloto oia
Anapuni.	4 1/2	Eka.			

Apana II. Ma mahi de ia.

John S. Sower
 Ua ana aima.



Uku Pau loa

\$7-

W. L. Lee
 G. M. Robertson
 J. Kekaulaha
 J. H. Smith

Honolulu Januari 10. 1853.

Hulu 6510 N. N.

Kuke.

Maipua, Hamakua, Maui.

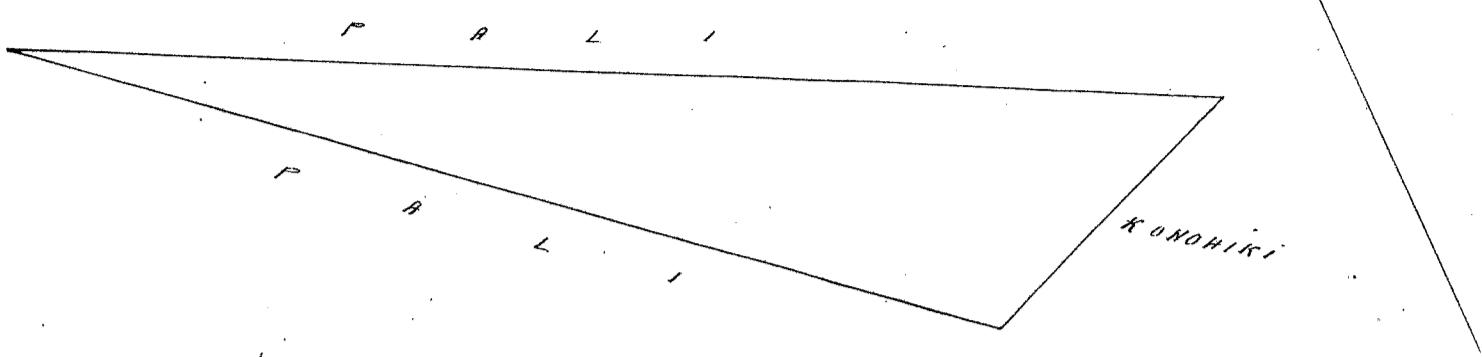
Iki Kuaia, Ahupuaa Maipua. Ehoomaka ke ana ma ke kiki Kikina o keia.

Kema	40	Kom,	3.00	kb.	Komohiki
Akau	51 1/2	Kom,	10.00	"	Pali
Kema	62 1/2	Kikina,	12.77	"	" a hiki i ka hi i hoomaka'i. A maloto o ia

Anapuni.

1 ³⁸/₁₀₀ Eka.

John T. Lower
Mea ana aina.



Uku Pau loa

\$5

W. L. Lee
G. M. Robertson
J. Kekaulaha
J. H. Smith

Honolulu January 10. 1853.

Hele 6510 J. T. Nika.

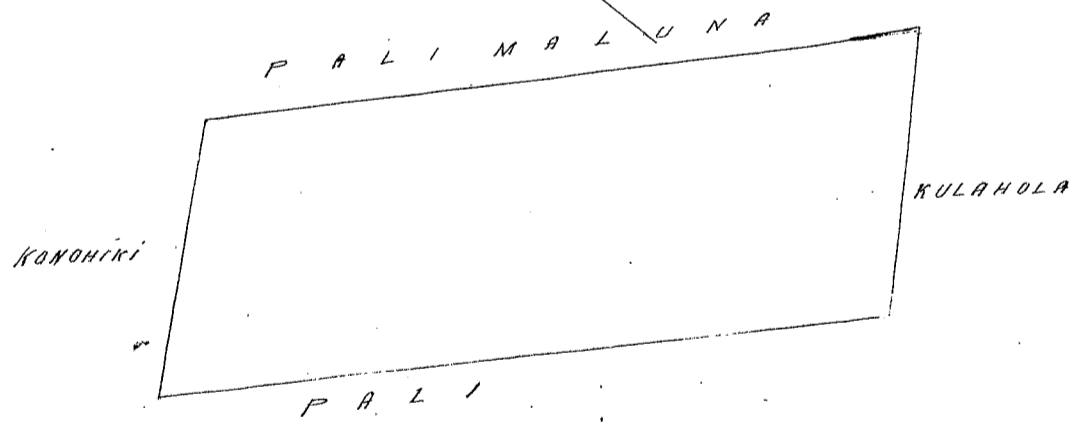
Maipua, Hamakua, Maui.

Apana II. Iki Iliamos, Ahupuaa, Maipua.

			Chromataa ke ana ma ke kiki -
Akau 45 1/2	Komohana,	4.70 klu.	Pali
Akau 59 3/4	Hikina	2.97 "	Kohohiki.
Kema 46 1/2	Hikina,	4.54 "	Pali
Kema 55	Komohana,	3.50 "	Kulahola a hiki ma kahi i hoomaka'i. A
Malaka oia Anapuni.		2 2/10 Eka.	

Apana I. Ua maki ole iou.

John T. Lower
Mea ana aina.



Uku Pau loa

\$6.00

W. L. Lee
G. M. Robertson
J. Kekaulaha
J. H. Smith

Honolulu January 10. 1853

Hele 3432 1/3 Kaneitilepa

Kaneohe, Koolaupoko, Oahu.

Apana I. Moa Kamooki & kahwahale ma Kahuapuni. Kaneohe, Oahu.
 Chromataa ma ke kiki Komohana, e hele ana Kema 15° Hikina i 1.56 klu. ma
 ka palena mo Kahu. Malaila aku, Akau 73° Hikina, i 1.90 klu. ma ke kele, Malaila aku Akau 15°

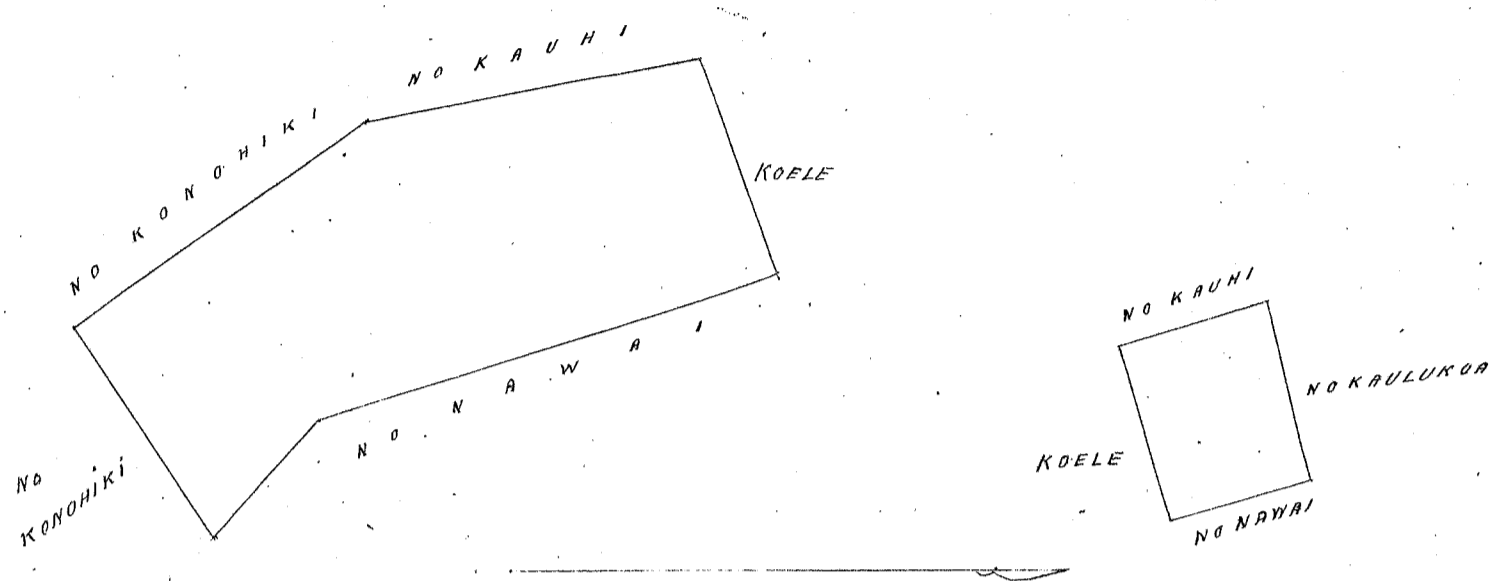
Konohana, i 1.50 kē. ma ke Nawai, Malaila aku Kema 75 Konohana i 190 kē. ma ke Kaulukoa, a ke hōmaka ana. He 2 ⁸⁵/₁₀₀ kē. hūmaka.

Apana 2. I lōi y fula iloko o Kaluapuhi, Kōmoke.

E hōmaka ma ke kīhi Apana, e hū ana Kema 69 Kom. i 2.30 kē. ma ke palena kōle. Malaila aku Kema 9° Nīkina i 3.60 kē. ma ke palena no Kaulū. Malaila aku Kema 33 Nīkina i 3.77 kē. ma ke Konohiki. Malaila aku Apana 56 ¹/₂ Nīkina i 2.70 kē. ma ke Konohiki, Malaila aku Apana 48 Kom. i 1.70 kē. Malaila aku Apana 17 ¹/₂ Komohana i 5.10 kē. ma ke Konohiki.

I Apana 2 ⁹²/₁₀₀ kē. hūmaka. Iaw loa 1 Apana, I ⁹²/₁₀₀ kē. hūmaka.

A. Bishop -
Mea ana oina



Uku Iaw loa

\$ 6.00

Honolulu January 10, 1853.

W. L. Lee
J. M. Robertson
J. H. Smith
J. Kekaulaha

Heleu 3837 Paale 4.

Kaluaka Motokai.

Ki'o Oroue, Kaluaka, Motokai.

E hōmaka ana ma ke kīhi Nīkina Apana oia oina, a e hū ana.

ataila	Kema	66 ³ / ₄	Komohana,	1 kaul.	ma ke Paale.
"	Kema	56	Komohana,	1 " 1 pt.	" " "
"	Kema	35°	Nīkina,	1.03 "	" " "
"	Kema	41 ¹ / ₂	Nīkina,	0.66 "	" " "
"	Kema	61 ¹ / ₂	Nīkina,	1.47 "	" " Kila,
"	Kema	80	Nīkina,	1.11 ¹ / ₂ "	" " Kīkīkīke,
"	Apana	72 ¹ / ₂	Nīkina,	51 "	" " "
"	Apana	28 ³ / ₄	Komohana,	3.87 "	" " Lūka. a hiki i kahi i hōmaka'i.

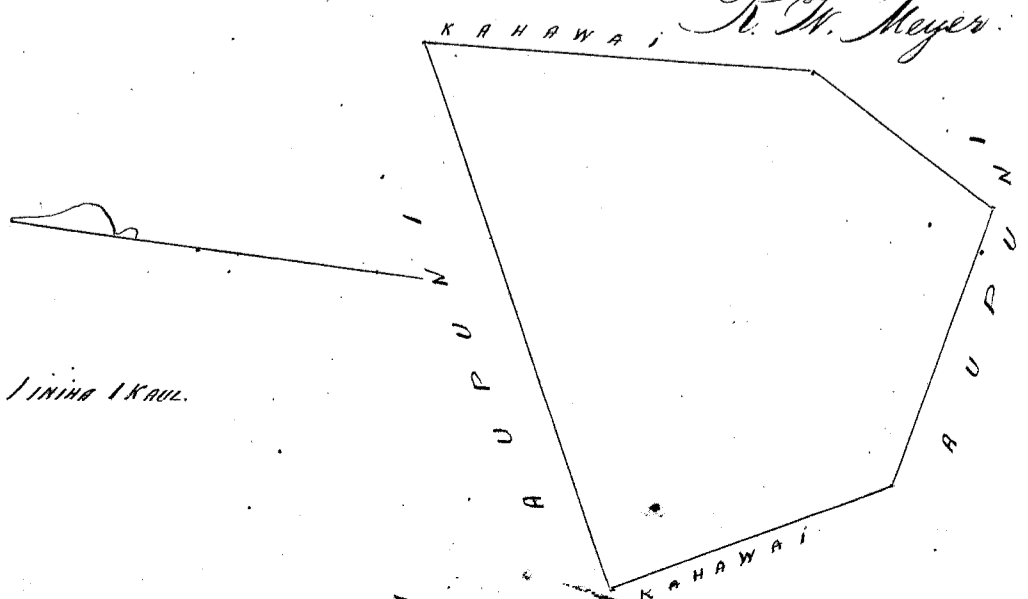
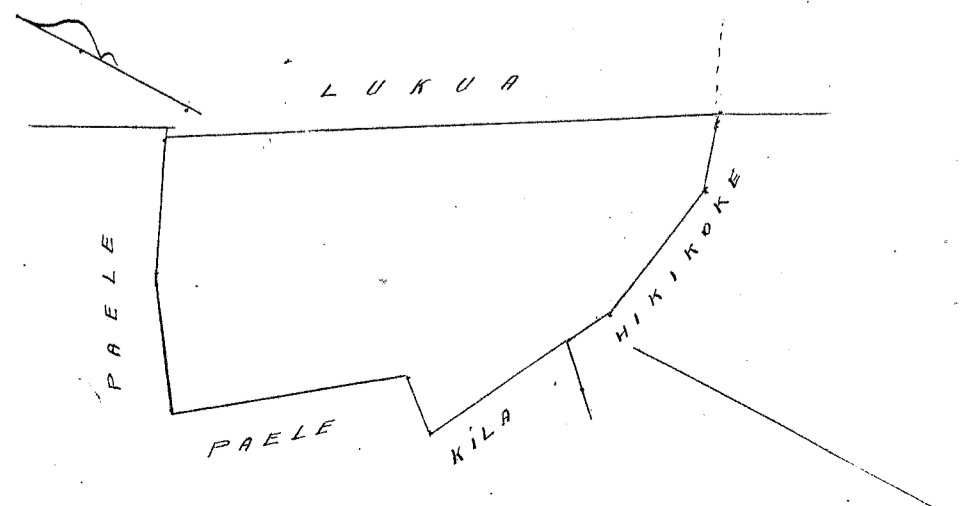
Maia Apana 765 Apana.

Apana 2. E hōmaka ana ma ke kīhi Nīkina Apana oia oina, a e hū ana.

ataila	Kema	2 ³ / ₄	Nīkina,	2.06 kaul.	ma ke Kahawai.
"	Kema	29 ³ / ₄	Komohana,	1.22 ¹ / ₂ "	" " Aupuni
"	Apana	78	Komohana,	1.54 ¹ / ₂ "	" " "
"	Apana	27 ¹ / ₄	Komohana,	1.56 "	" " Kahawai.
"	Apana	63 ³ / ₄	Nīkina,	3.04 "	" " Aupuni, a hiki i kahi i hōmaka'i.

Maia Apana 665 ¹/₂ Apana. R. H. Meyer

August 30, 1850.



1430
1431
1.320

Uku Lau loa

\$5.00

Honolulu Januari 17, 1853.

W. L. Lee
G. M. Robertson
J. H. Smith
J. Kekaulaha

Yehu 4619 Paale

Maitau Molokai.

Maitau, iwi Lahikoa, Molokai.

E hoomaka ana ma ke kahi Nihina oia aino, a e holo ana.

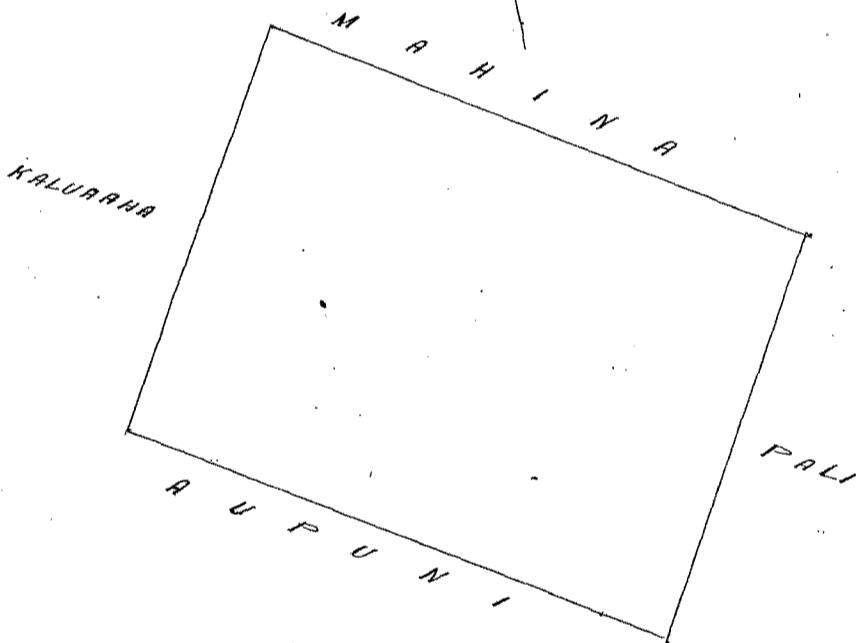
Kemua	31	Komohana,	4.60	kaul. ma ke pali.
alaila	57 1/2	Komohana,	6.00	" " " Aupuni.
"	31	Nihina,	4.60	" " " Kaluaaha
"	57 1/2	Nihina,	6.00	" " " Mahina, a hiki i kahi i hoomaka i.

Maria Aprana 3 Eka, 929 Anana.

2 Loi no ke kono hiki maaloa oia kaulana.

R.W. Meyer

ANA. 1/2 INIHA KAUL.



Uku pau loa

\$6.00

Honolulu Januari 17, 1853.

W. L. Lee
J. H. Smith
G. M. Robertson
J. Kekaulaha

Yehu 6572 Paale

Kupeke Molokai.

Kupeke, Ili Manua, Molokai.

Aprana 1. E hoomaka ma ke kahi Komohana Aka, ma anei o keia aino, a e holo ana.

Kemua	38 1/4	Komohana,	1 kaul.	24 pts.	ma ke alanui.
alaila	49 1/2	Nihina,	2 "	19 "	" " " Kono hiki.
"	39 1/2	Komohana,	"	71 "	" " " "
"	40 1/2	Nihina,	"	50 "	" " " "
"	61 1/2	Nihina,	1 "	90 "	" " " Loka.
"	45	Komohana,	3 "	49 "	" " " Pahu, a hiki i kahi

i hoomaka i. Maria Aprana 498 1/2 Anana.

Aprana 2. E hoomaka ma ke kahi Nihina o keia, a e holo.

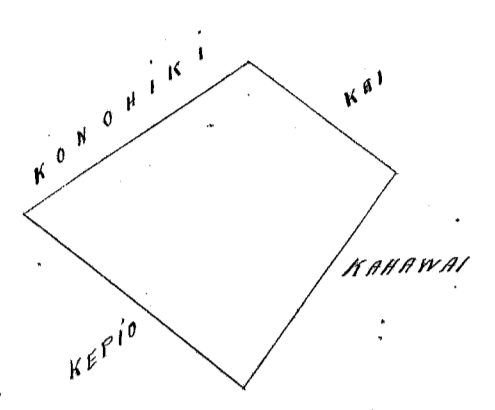
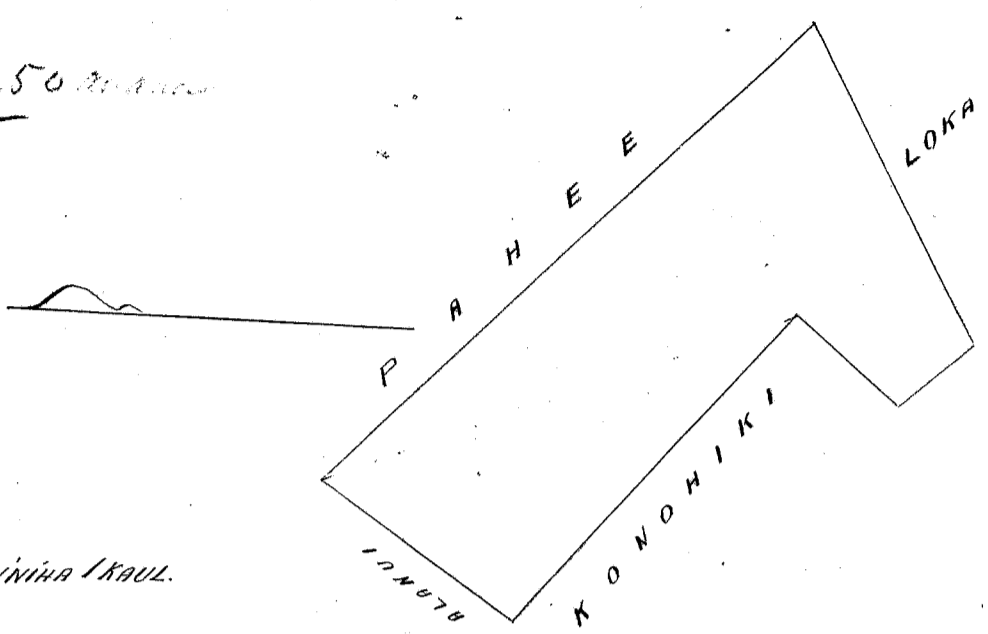
Akan 36 1/4 Komohana, 1 kaul. 43 pts. ma ke Kono hiki.

alailoa Kema 35 1/2 Komohana, 1 haul. 17 fte. ma ke Kepio.
 " Kema 57 1/4 Hikiina, 1 " 38 " " " Kahawai.
 " Akau 35 Hikiina, 97 " " " Kuu. a hiki i kahi i koomaka i
 Ma i a Upana 200 Anana.

Okatoba 11. 1851.

R. H. Meyer
Surveyor.

498-50
 200
 698-50



ANA IINIHA KAUL.

Uku Pau loa

\$5.00

Honolulu Janari 17. 1853.

W. L. Lee
 J. H. Smith
 J. M. Robertson
 J. K. Kaulahao

Hele 3431^B Kawa

Kaneohe Koolaupoko O.

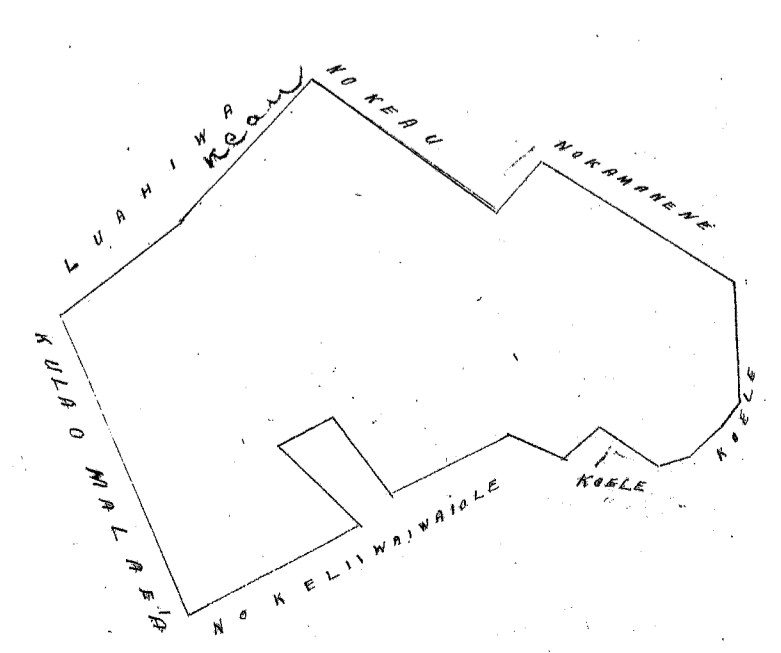
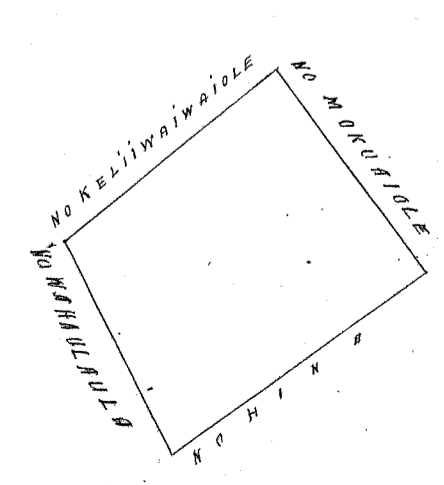
Apana 1. He pahale i Kaopulolia, Kaneohe, Oahu.

E hoomaka ma ke kahi Kema, i heli ana Kema 36 1/2 Hikiina 2.65 kth. ma ke pa o Motuana
 Malaila aku Kema 54 Komohana i 3.30 kth. ma ke palena no Kema, Malaila aku Akau 27 Komohana i 2.50
 kth. ma ke palena no Kahaula, Malaila aku Akau 51 Hikiina i 2.80 kth. ma ke Kiliuwaiwaiole.
 He 7 3/100 kth. huinaha.

Apana 2. Moaia Kumupali, ili o Kalokohananon. Kaneohe.

E hoomaka ma ke kahi Kema, i heli ana Akau 20 Kom. i 3.50 kth. ma ke palena no Malaila
 Malaila aku Akau 50 Hikiina i 1.68 kth. ma ke Luahina, Malaila aku Akau 44 1/2 Hikiina, i 2.00 kth. Malaila aku
 Kema 54 Hikiina, i 2.40 kth. ma ke palena no Akau, Malaila aku Akau 42 Hikiina, i 0.70 kth. Malaila aku Kema
 59 Hikiina, i 2.40 kth. ma ke palena no Kamani, Malaila aku Kema 2 Hikiina i 1.24 kth. ma ke palena
 koeli. Malaila aku Kema 42 Kom. i 2.34 kth. Malaila aku Kema 52 Kom. i 0.50 kth. Malaila aku Kema 66
 Kom. i 0.34 kth. ma ke koeli, Malaila aku Akau 60 Kom. i 0.80 kth. Malaila aku Kema 50 Kom. i 0.50 kth.
 Malaila aku Akau 66 Kom. i 0.58 kth. ma ke palena no Kiliuwaiwaiole, Malaila aku Kema 62 Kom. i 1.40 kth. Ma
 laila aku Akau 36 Kom. i 1.00 kth. ma ke palena koeli, Malaila aku Kema 61 Kom. i 0.60 kth. Malaila aku Kema
 46 Hiki. i 1.14 kth. ma ke koeli, Malaila aku Kema 63 Kom. i 2.00 kth. ma kula o Kiliuwaiwaiole a hiki i ke
 hoomaka ana.
 He 9 98/100 kth. huinaha. Pau loa 2 Kom. 7 29/100 kth. huinaha

A. Bishop
Mea ana.



W. L. Lee
G. M. Robertson
J. H. Smith
J. Kekaulaha

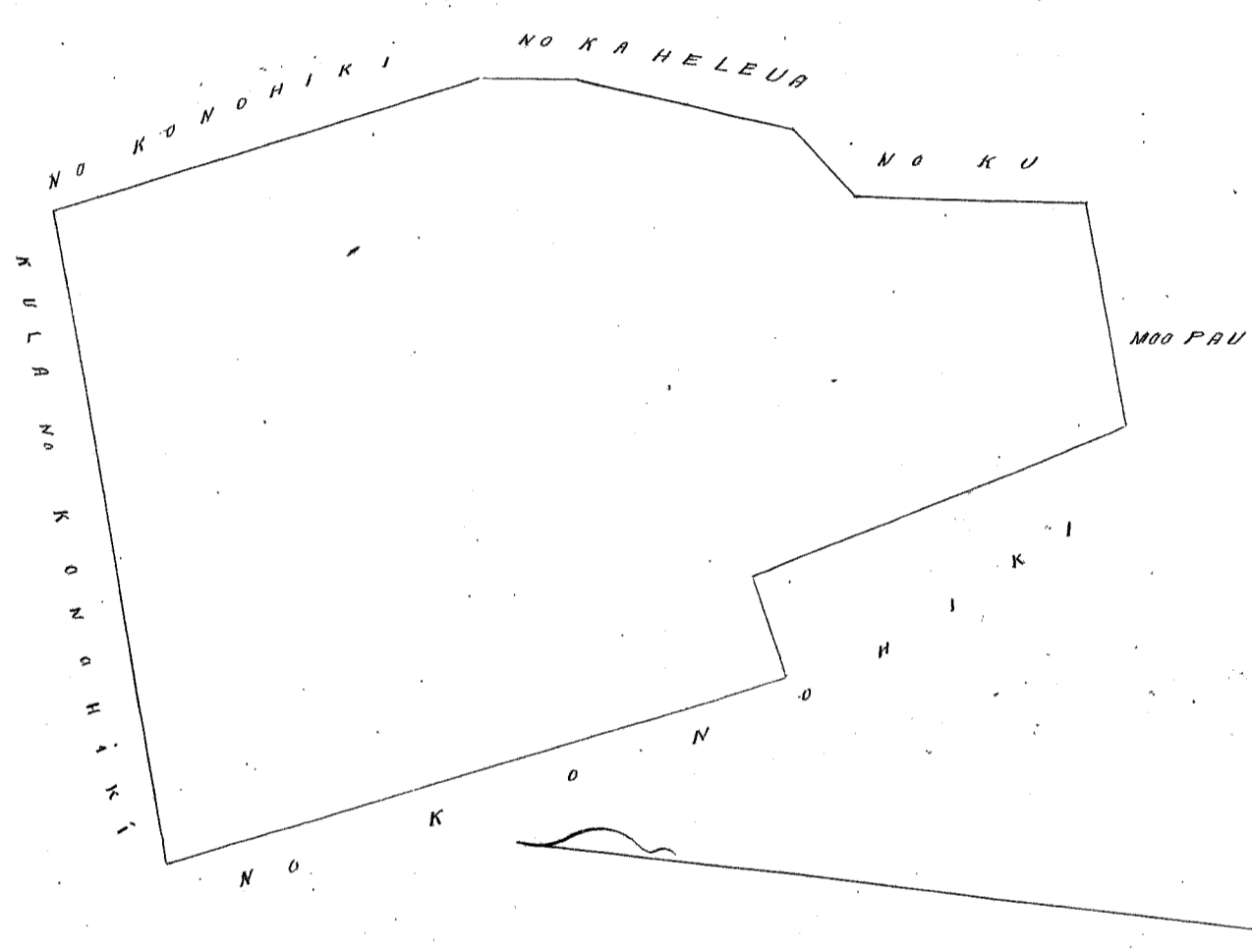
Honolulu Januari 17. 1853.

Hulu 3430 B. Nawakawa

Kaneohe, Kootaupoko, Oahu.

Mooaina Puniki iloko o Siwahala, Kaneohe, Kootaupoko, Oahu.

E hoomaka ma ke kahi Akaa, i hule ana Kema 25° Niteina i 4.70 kē. ma kula o Konoohiki.
Malaila aku Kema 7° Niteina i 1.12 kē. Malaila aku Kema 4° Kom. i 2.23 kē. ma ke palena o Kahualea.
Malaila aku Kema 39° Kom. i 1.00 kē. Malaila aku Kema 6° Niteina i 2.50 kē. ma ke Kū. Malaila aku Kema
71° Kom. i 2.38 kē. ma ke Mo Pau. Malaila aku Akaa 31° Kom. i 4.34 kē. ma ke Konoohiki. Malaila aku
Kema 62° Kom. i 1.10 kē. Malaila aku Akaa 25° Kom. i 6.88 kē. ma ke Konoohiki. Malaila aku Akaa 74°
Niteina ma ke Konoohiki a hiki i ke hoomaka ana. 6 Eka 1 ⁷/₁₀₀ kē. huihaka.
A. Bishop Ina ana.



W. L. Lee
G. M. Robertson
J. H. Smith
J. Kekaulaha

Honolulu Januari 17. 1853.

Hulu 3438 B. Naono

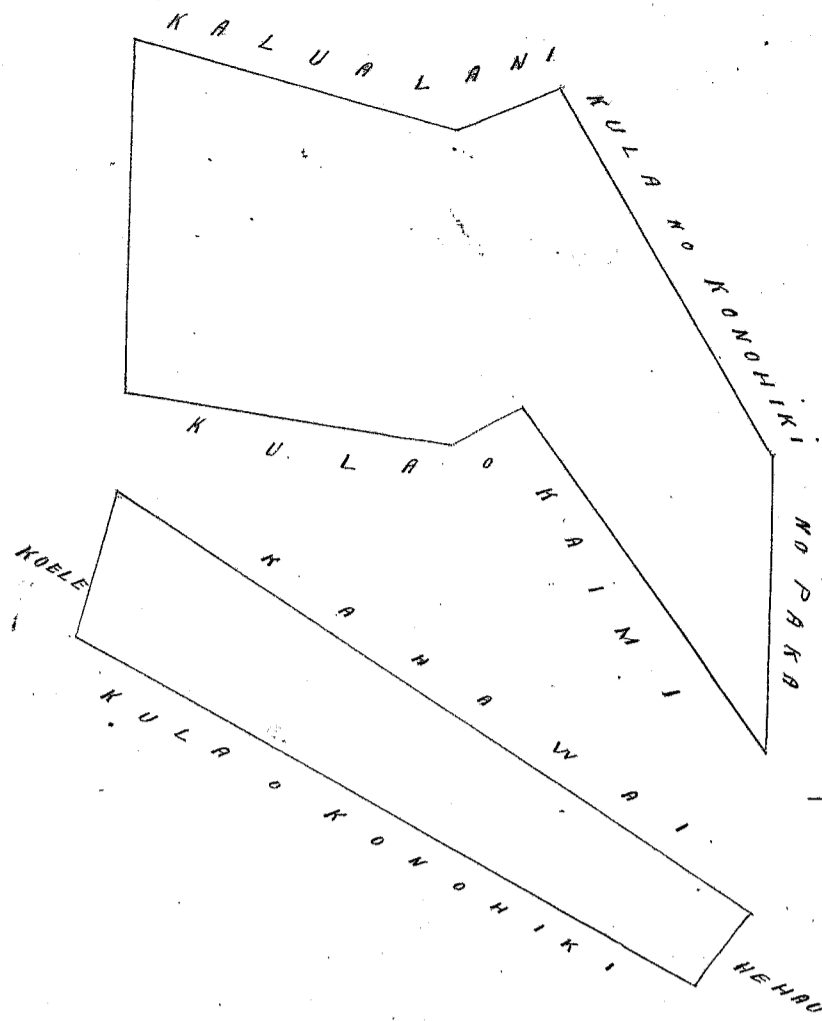
Kailua, Kootaupoko, Oahu.

Mooaina Kaupahau, ili o Kaimi, Kailua, Oahu.

E hoomaka ma ke kahi Niteina i hule ana Akaa 88° Kom. i 3.00 kē. Malaila aku Kema 59°
Kom. i 4.50 kē. ma kula o Konoohiki. Malaila aku Kema 22° Niteina, i 1.18 kē. ma Kahualea. Malaila aku
Kema 16° Kom. i 3.52 kē. Malaila aku Kema 89° Niteina i 3.70 kē. ma ke Konoohiki. Malaila aku Akaa 8°
Niteina i 3.43 kē. ma kula o Kaimi. Malaila aku Akaa 30° Kom. i 0.90 kē. Malaila aku Akaa 56° Niteina
i 4.40 kē. a hiki i ke hoomaka ana. Ke 3 Eka 3 ⁵/₁₀₀ kē. huihaka.

Apa ana 9. Ke 10 ma ke iloko o Kaimi.

E hoomaka ma ke kahi Konoohiki i hule ana, Kema 75° Niteina, i 1.56 kē. ma ke palena o ke
Malaila aku Akaa 28° Niteina, i 7.35 kē. ma kula o Konoohiki. Malaila aku Akaa 63° Kom. i 1.00 kē. ma ana
o ke haw, Malaila aku Kema 29° Kom. i 8.00 kē. ma Kahualea.
Ke 9 ⁸²/₁₀₀ kē. huihaka. Kū pau loa 3 Eka 3 ³⁸/₁₀₀ kē. huihaka.



Uluw Pāv loā-

§ 6.

G. M. Robertson

J. H. Smith

J. Kikaulāhao

Honolulu Januāri 17. 1853.

Hulu 653 S. Kaumālu & 98 vs Maunalei & Mahana. Lanai.

Mai 98 Butte & mai.

Aia ma ma Ahupuaa o Maunalei & Mahana. Motupuni o Lanai. Eono Apana.

Apana 2. Aia ma ka ili o Halekaha. E hōmaka ana ma ke kīhi Komohania, a e holo ana.

Hema 6½ Kī. 0.88 kaul, pili me Komohiki.

Akau 78½ Kī. 0.52 " " " "

Akau 22½ Kom. 0.82 " " " "

Akau 88 Kom. 0.30 " " " " hiki i ka kīhi o hōmaka ai. Okona ili 5 Roda.

Apana 4. Aia ma ka ili o Kauhūlwa. E hōmaka ana ma ke kīhi Kihina, a e holo ana.

Hema 30½ Kom. 2.03 kaul. pili me Komohiki.

Akau 74½ Kom. 4.29 " " " "

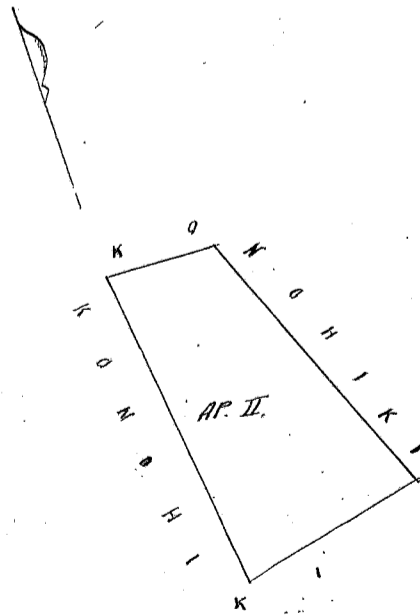
Akau 59 Kī. 2.87 " " " "

Hema 73 Kī. 2.85 " " " " hiki i ka kīhi o hōmaka ai. Okona ili 2 Roda.

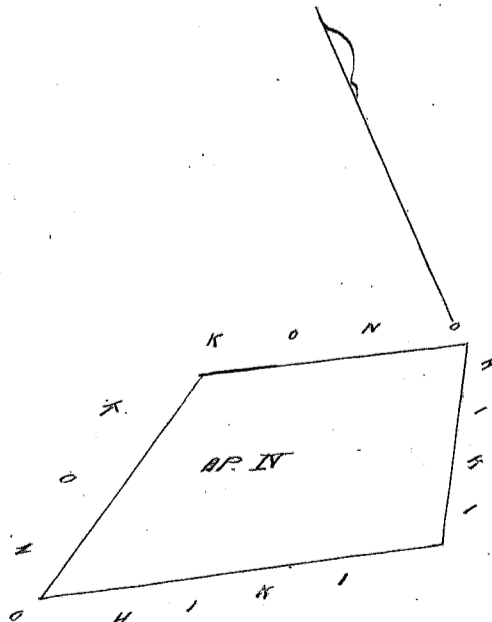
o ka Apana 1 & Ap. 3 & Ap. 5 & Ap. 6. Ua ana ma ma ia.

Ua a e mai ke Komohiki i keia.

Asa Ka ma ana.



1/2 KAUL = 1 INIHA



85P

Uluw Pāv loā

§ 2.

M. L. Lee

G. M. Robertson

J. H. Smith

J. Kikaulāhao

Honolulu Januāri 17. 1853.

Mai oia 101 Buke 8 mai.

Aia ma ke Ahupuaa o Kaunolu, Moku-puni o Lanai.

Eka Apana. Apana 2. Aia ma ka ili o Fakihiki. E hoomaka ana ma ke kahi Kema, a e holo ana.

Akau	28 1/2	Kikina,	42.13 kaul.	pili me Konohiki.
Akau	41	Kom.	7.70 "	" " "
Kema	48 1/4	Kom.	2.68 "	" " "
Akau	39 1/2	Kom.	11.74 "	" " "
Kema	29 1/2	Kom.	44.74 "	" " "
Kema	63 1/2	Kikina	21.31 "	" " " hiki i kahi i hoomaka i.

Okona ili 87 Eka, 0 Ruda, 4 Roda.

Apana 3. Aia ma ka ili o Lelohaka. E hoomaka ana ma ke kahi Akau, a e holo ana.

Kema	52 3/4	Kikina,	257 kaul.	pili me Konohiki.
Kema	37 1/4	Kom.	5.08 "	" " "
Akau	53 1/4	Kom.	1.34 "	" " "
Akau	24 1/4	Kikina,	5.25 "	" " " hiki i kahi i hoomaka i.

Okona ili 3 Ruda, 36.8 Roda.

Apana 4. Aia ma ka ili o Auupu. E hoomaka ana ma ke kahi Komohana, a e holo ana.

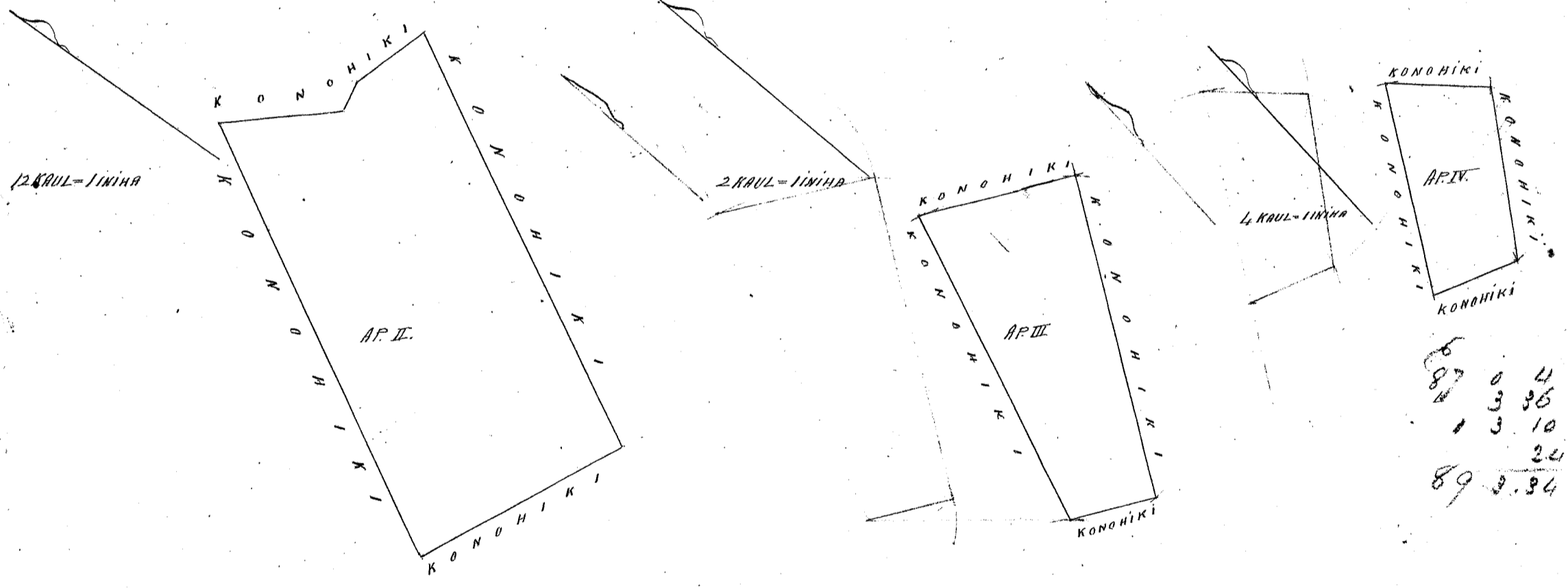
Kema	69 3/4	Kikina	2.87 kaul.	pili me Konohiki.
Akau	33	Kikina	5.35 "	" " "
Akau	45 1/2	Kom.	3.32 "	" " "
Kema	29 1/4	Kom.	6.68 "	" " " hiki i kahi i hoomaka i.

Okona ili 1 Eka, 3 Ruda, 10 Roda.

Oka Apana 1. Na ana mua ia.

Na ae mai ke Konohiki i keia.

Asa Ka mea Ana.



Uku Pau loa

\$12.00

W. L. Lee
 G. M. Robertson
 J. Kekaulahao
 J. H. Smith

Konohiki Januari 17, 1853.

Aia ma ka ili o Luahua ma ke Ahupuaa o Mahana, Moku-puni o Lanai.

Apana 1. E hoomaka ana ma ke kahi Kikina, a e holo ana.

Akau	45 3/4	Kom.	4.00 kaul.	pili me Konohiki.
Kema	47 3/4	Kom.	1.50 "	" " "
Kema	53 3/2	Kikina	4.09 "	" " "
Akau	47	Kikina	0.94 "	" " " hiki i kahi i hoomaka i.

Okona ili 1 Ruda, 38 Roda.

1.38
 4.2.30
 1 - 30
 6-1.18

Apana 2. E hoomaka ana ma ke kahi Komohana, a i holo ana.

Hema 78 Kikina 9.06 kaul. pili me Komohiki.

Akau 12 1/2 Kom. 11.57 " " " "

Hema 33 1/2 Kom. 11.20 " " " " hiki i kahi i hoomaka ai.

Ohona ili 4 Eka, 2 Ruda, 30 Roda.

Apana 3. E hoomaka ana ma ke kahi Komohana, a i holo ana.

Akau 46 1/2 Kikina 4.96 kaul. pili me Komohiki.

Hema 42 3/4 Kikina 3.09 " " " "

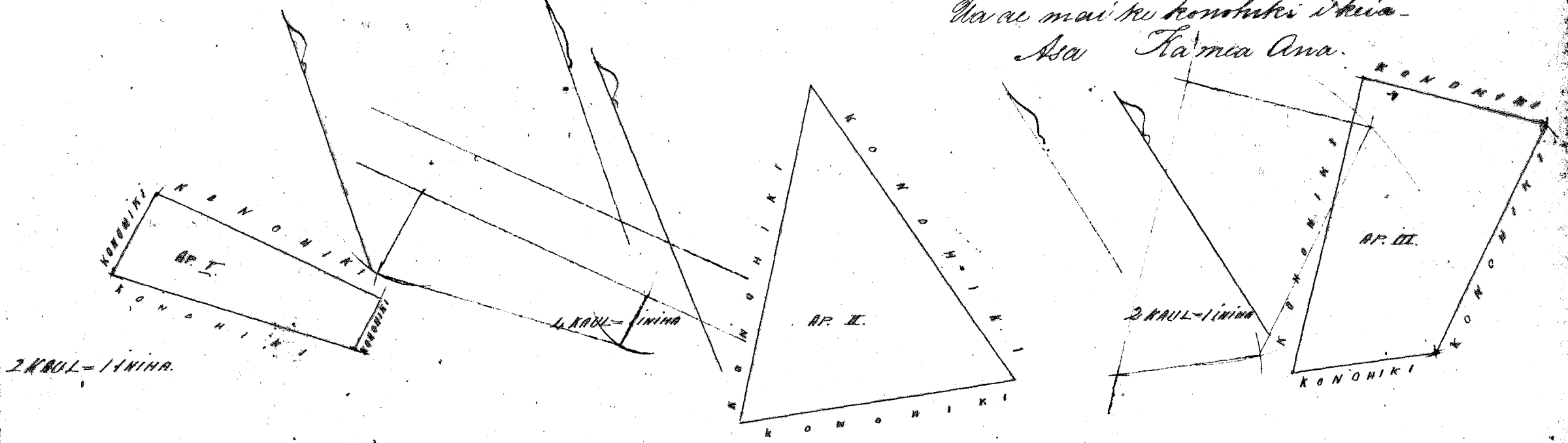
Hema 53 1/4 Kom. 4.14 " " " "

Akau 65 Kom. 2.44 " " " " hiki i kahi i hoomaka ai.

Ohona ili 1 Eka, 0 Ruda, 30 Roda.

Ua au mai ke komohiki i keia-

Asa Kamea Ana.



Uku Pau loa

5-

W. L. Lee

G. M. Robertson

J. Kahalaha

J. H. Smith

Honolulu January 17, 1853.

Hulu 10,052 Kuaokaua I

Pawili, Lanai

Aia ma ka ili o Kaha, ma ke Ahupuaa o Pawili, Lanai.

Apana 1. Mahale I. E hoomaka ana ma ke kahi Hema, a i holo ana.

Akau 79 1/2 Kom. 6.42 kaul. pili me Komohiki

Akau 33 1/2 Kikina 2.20 " " " "

Hema 51 3/4 Kikina 2.69 " " " "

Akau 47 3/4 Kikina 3.52 " " " "

Hema 42 3/4 Kikina 8.26 " " " "

Hema 21 1/4 Kom. 2.65 " " " "

Hema 4 Kikina 0.77 " " " "

Akau 38 1/2 Kom. 7.00 " " " " hiki i kahi i hoomaka ai.

Ohona ili 3 Eka, 0 Ruda, 5.8 Roda.

Apana 1. Mahale II.

Hema 43 1/4 Kom. 2.13 kaul. pili me Komohiki.

Hema 45 1/4 Kik. 10.57 " " " "

Hema 56 3/4 Kik. 8.75 " " " "

Akau 40 3/4 Kom. 8.20 " " " "

Hema 80 Kom. 2.45 " " " "

Akau 35 1/4 Kom. 9.74 " " " " hiki i kahi i hoomaka ai.

Ohona ili 2 Eka, 0 Ruda, 16 Roda.

Apana 1. Mahale III. E hoomaka ana ma ke kahi Kikina, a i holo ana.

Akau 48 3/4 Kom. 3.28 kaul. pili me Komohiki.

Hema 27 1/4 Kom. 2.17 " " " "

Hema 35 1/2 Kik. 1.11 " " " "

Hema 19 1/4 Kom. 2.16 " " " "

Hema 69 Kik. 1.44 " " " "

Akau 34 Kik. 3.89 " " " " hiki i kahi i hoomaka ai.

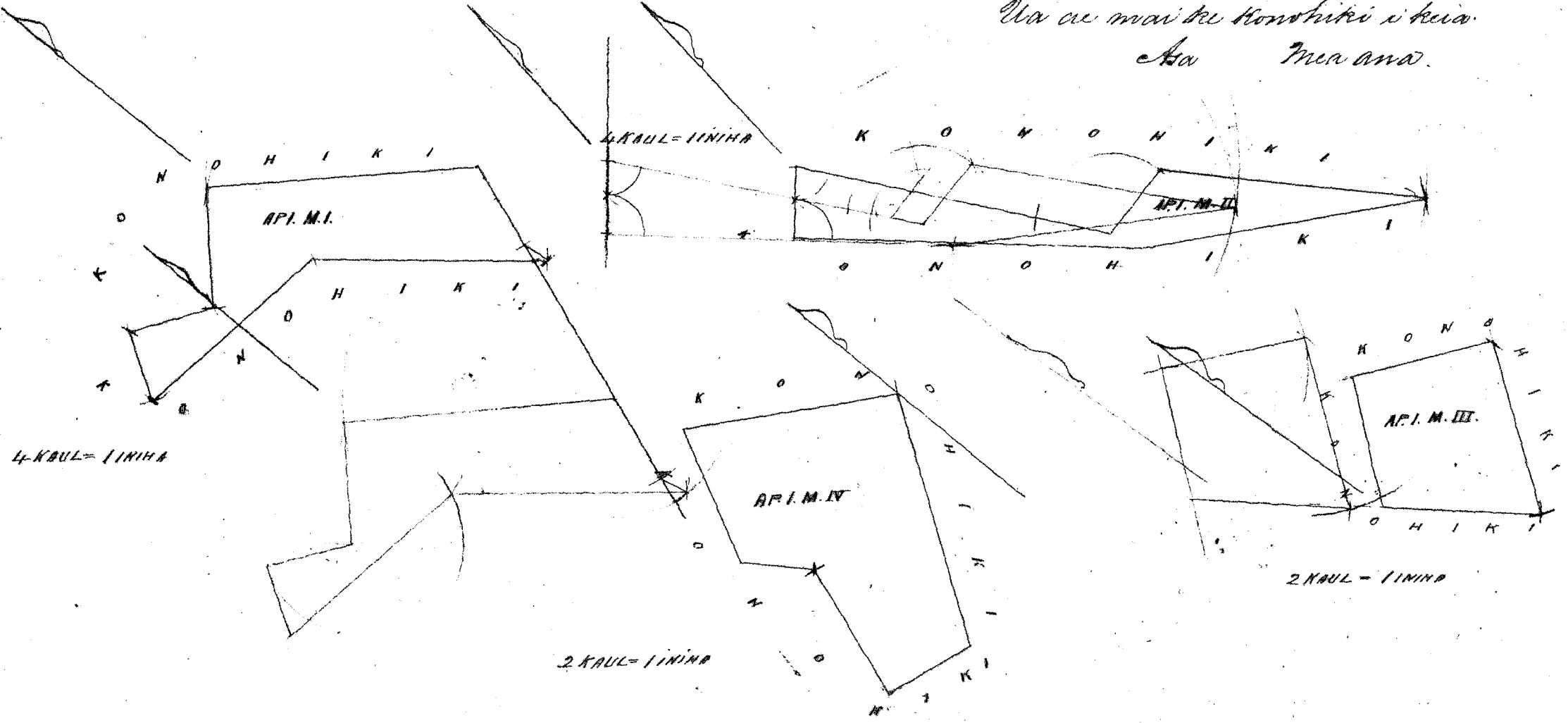
Ohona ili 1 Eka, 0 Ruda, 5 Roda.

Handwritten calculations on the right margin:
 2-1.16
 1-1.16
 3-1.16
 6-3.29

Apana 1. Mochile III. E hoomaka ana ma ke hiki Komohana, a i holo ana.
 Akau 25 3/4 Kik. 2.95 kaul. pili me Konohiki.
 Kema 50 Kik. 2.22 " " " "
 Kema 39 Kom. 2.67 " " " "
 Akau 56 3/4 Kom. 1.55 " " " " hiki i haki i hoomaka ai.

O koma ili 2 Kuda, 3.6 Roda.

Ua ai mai ke Konohiki i heia.
 Aa Mea ana.



Uku Pau loa

§4.-

W. L. Lee
 G. M. Robertson
 O. H. Smith
 I. Kahaulaao

Honolulu Januani 17. 1853.

Helu 10129 Makahi

Kamao Lanai

Aia ma ke Akupuaa o Kamao, Mokuapuni o Lanai.

Apana 1. Aia ma ke ili i Kapaipo. E hoomaka ana ma ke hiki Kema, a i holo ana.

Akau 45 1/2 Kom. 8.47 kaul. pili me Konohiki.
 Akau 45 Kik. 26.00 " " " "
 Kema 42 Kik. 4.36 " " " "
 Kema 36 Kom. 26.00 " " " " hiki i haki i hoomaka ai.

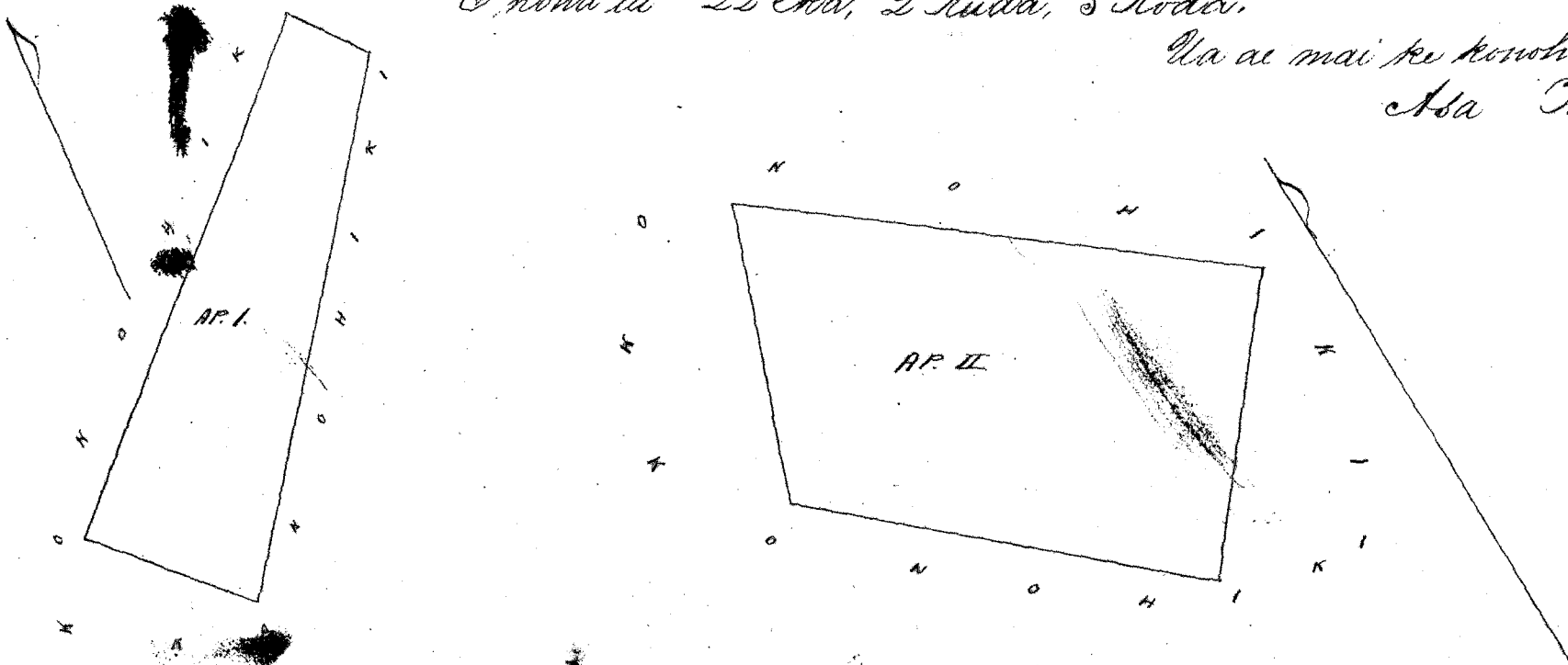
O koma ili 1 Eka, 2 Kuda, 1 Roda.

Apana 2. Aia ma ke ili o Moano. E hoomaka ana ma ke hiki Komohana, a i holo ana.

Kema 47 3/4 Kik. 19.91 kaul. pili me Konohiki
 Akau 40 1/2 Kik. 14.46 " " " "
 Akau 50 3/4 Kom. 24.60 " " " "
 Kema 20 Kom. 14.24 " " " " hiki i haki i hoomaka ai.

O koma ili 22 Eka, 2 Kuda, 5 Roda.

Ua ai mai ke Konohiki i heia.
 Aa Ka Mea ana.



ANA 3 KAULANA = 1 INIHA

W. L. Lee
G. M. Robertson
J. H. Smith
J. Kekaulaha

Honolulu Januaro 14, 1853.

Helu 6815 Kaiwi

Kaunolu, Lanai

Aia ma ke Ahupuaa o Kaunolu, Mokuapuni o Lanai.

Apana 1. Aia ma ke Ali o Ahua. E hoomaka ana ma ke kiki Komohana, a e holo ana.

Kema	47 ³ / ₄	Kik.	10.32 kaul.	pili me Komohiki.
Akau	37 ¹ / ₂	Kik.	24.58	" " " "
Kema	37 ¹ / ₂	Kom.	15.73	" " " "
Kema	27 ¹ / ₂	Kom.	2.18	" " " "
Kema	49 ¹ / ₂	Kik.	4.77	" " " "
Kema	32 ¹ / ₂	Kom.	3.02	" " " "
Akau	57 ³ / ₄	Kom.	4.90	" " " "
Kema	32 ¹ / ₂	Kom.	7.68	" " " " hiki i kaahi i hoomaka ai.

Opona ili 20 Eka, 1 Puda, 9 Roda.

Apana 2. Aole i anaia, m ke mea, ke waiho low me ka mahelohelo, a ua kupaia me ke Komohiki.

Apana 3. Aia ma ke ili o Paotole. E hoomaka ana ma ke kiki Kema, a e holo ana.

Akau	57 ³ / ₄	Kom.	6.36 kaul.	pili me Komohiki
Akau	34 ¹ / ₂	Kik.	0.76	" " " "
Kema	57 ³ / ₄	Kik.	6.33	" " " "
Kema	31	Kom.	0.78	" " " " hiki i kaahi i hoomaka ai.

Opona ili 1 Puda, 37.7 Roda.


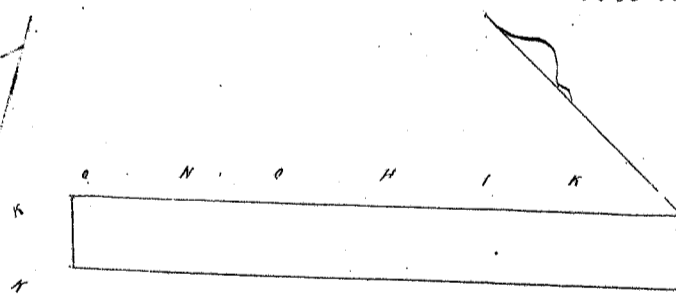
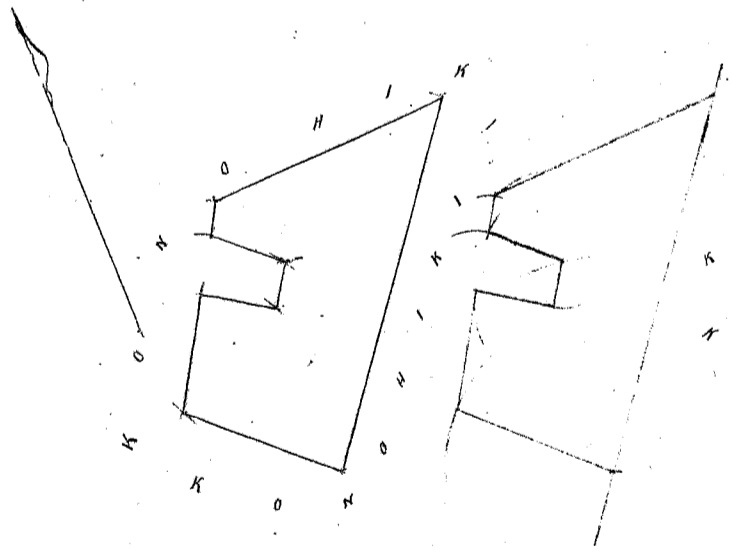
Apana 4. Aia ma ke ili o Miki. E hoomaka ana ma ke kiki Akau, a e holo ana.

Kema	40 ¹ / ₂	Kik.	10.64 kaul.	pili me Komohiki.
Kema	32 ¹ / ₂	Kom.	5.81	" " " "
Kema	37 ¹ / ₂	Kom.	11.80	" " " "
Akau	48 ¹ / ₂	Kom.	12.94	" " " "
Akau	43 ¹ / ₂	Kik.	19.20	" " " " hiki i kaahi i hoomaka ai.

Opona ili 21 Eka, 3 Puda, 4 Roda.

Ua ai niai ke Komohiki.

Asa Iua mea ana.



210
166
44

208 1.9
1 33
21 3 6
42 3 10

W. L. Lee
G. M. Robertson
J. Kekaulaha
J. H. Smith

Helu 8556. Kaawaeaina

Kalulu & Kamoku Lanai.

Aia ma ke Ahupuaa o Kalulu & Kamoku, Lanai.

Apana 2. Aia ma ke ali o Kapamouka. E hoomaka ana ma ke kahi Kema, a e holo ana.

Akau	49 3/4	Kom.	0.94	kaul.	pili me Kouhiki.
Kema	50	Kom.	4.74	"	" " " "
Akau	44 1/4	Kom.	1.32	"	" " " "
Akau	53 1/2	Kikina,	1.66	"	" " " "
Akau	46 1/2	Kikina,	5.15	"	" " " "
Akau	47 1/2	Kikina,	1.21	"	" " " "
Akau	3 1/2	Kikina,	1.37	"	" " " "
Akau	68	Kikina,	1.20	"	" " " "
Kema	5 3/4	Kom.	1.99	"	" " " "
Kema	9 1/2	Kom.	2.30	"	" " " "
Kema	52 1/4	Kom.	1.18	"	" " " " hiki i kahi i hoomaka ai.

O kona ili 1 Eka, o Puda, 35 Roda.

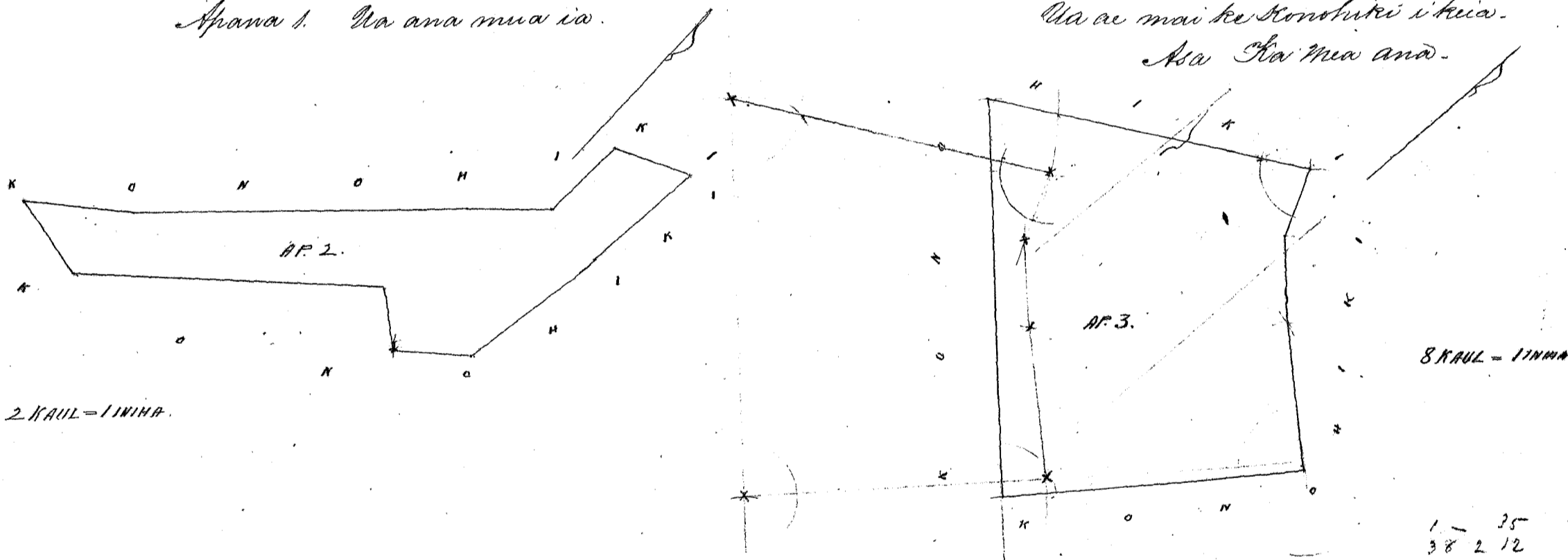
Apana 3. Aia ma ke ali o Tulo. E hoomaka ana ma ke kahi Kema, a e holo ana.

Akau	36 1/2	Kik.	18.26	kaul.	pili me Kouhiki.
Akau	53 1/4	Kom.	9.24	"	" " " "
Akau	48 3/4	Kom.	5.06	"	" " " "
Akau	25 3/4	Kom.	4.26	"	" " " "
Kema	53 3/4	Kom.	20.13	"	" " " "
Kema	50 1/2	Kik.	24.20	"	" " " " hiki i kahi i hoomaka ai.

O kona ili 38 Eka, 2 Puda, 12 Roda.

Apana 1. Ua ana mua ia.

Ua ai mai ke Kouhiki i kahi. Aia ka mea ana.



Uka Pau loa

\$8.-

1 - 35
38 2 12
39 2-47

P. L. Lee
G. M. Robertson
J. H. Smith
J. Kekaulahao

Honolulu, Januari 17, 1853.

Helu 6827. Laupahulu

Kalulu, Lanai.

Apana 1.

Aia ma ke ali o Kahawainui, ma ke Ahupuaa o Kalulu, Moku o Lanai. E hoomaka ana ma ke kahi Kema, a e holo ana.

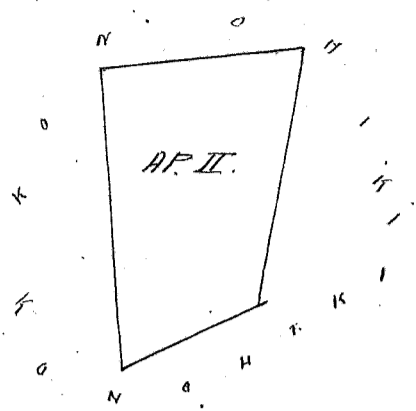
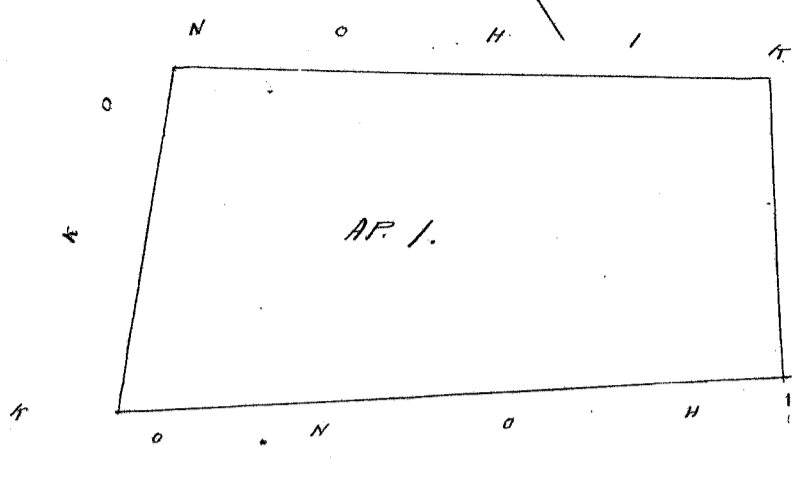
Akau	30	Ki.	6.26	kaul.	pili me Kouhiki.
Akau	56 1/2	Kom.	12.59	"	" " " "
Kema	42 1/2	Kom.	7.29	"	" " " "
Kema	60 1/2	Ki.	14.16	"	" " " " hiki i kahi i hoomaka ai.

Apana 2. E hoomaka ana ma ke kahi Kikina, a e holo ana.

Akau	59 1/2	Kom.	4.34	kaul.	pili me Kouhiki.
Kema	32 1/2	Kom.	6.30	"	" " " "
Kema	77 1/4	Kik.	3.14	"	" " " "
Akau	47 1/2	Kik.	5.55	"	" " " " hiki i kahi i hoomaka ai.

O kona ili 2 Eka, o R. 13 Roda.

Ua ae mai ke Konohiki i keia.
Asa Na mea ana.



ANA 1, KAULAHAO - I NIHA

Uku Pau loa

\$5.

W. L. Lee
G. M. Robertson
J. H. Smith
J. Kaulahao

Honolulu Januaro 17, 1853.

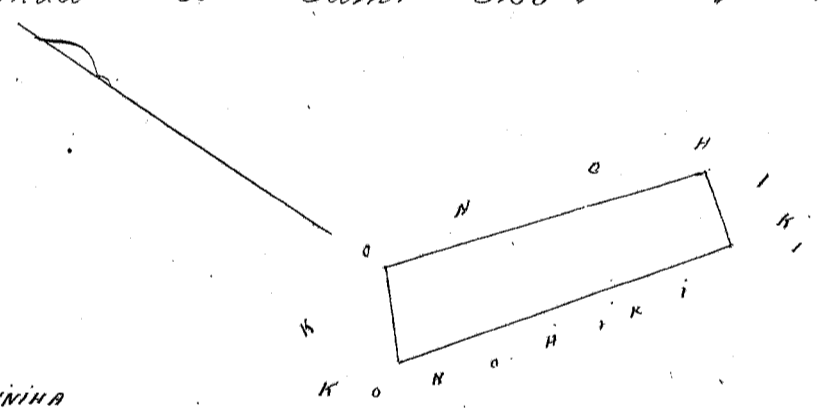
Helu 10029 Capolo

Makana, Lanai.

Aia ma ka ili o Kuahua, ma ke Ahupuaa o Makana, Lanai.
Eua Apana: Ua hoaiho i ka Apana 1, no ka mea, aole i Makiki ia
Apana-2. E hoomaka ana ma ke kahi Akaui, a e holo ana.

Kemua	47 1/2	Tom.	1.00	kaul.	fuli me Konohiki.
Kemai	53 1/2	Ki.	3.72	"	" " "
Akaui	36	Ki.	0.82	"	" " "
Akaui	50 3/4	Tom.	3.50	"	" " "

hiki i kahi i hoomaka ai. O kona ili 1 Ruda, 12 Ruda.
Ua ae mai ke Konohiki i keia.
Asa & Kahanani
Na mea ana aia.



ANA 2 KAULAHAO - I NIHA

Uku Pau loa

\$2.-

W. L. Lee
G. M. Robertson
J. H. Smith
J. Kaulahao

Honolulu Januaro 17, 1853.

Helu 10130 Moo.

Kamoo, Lanai.

Aia ma ke Ahupuaa o Kamoo, Lanai. Hoohahi Apana.

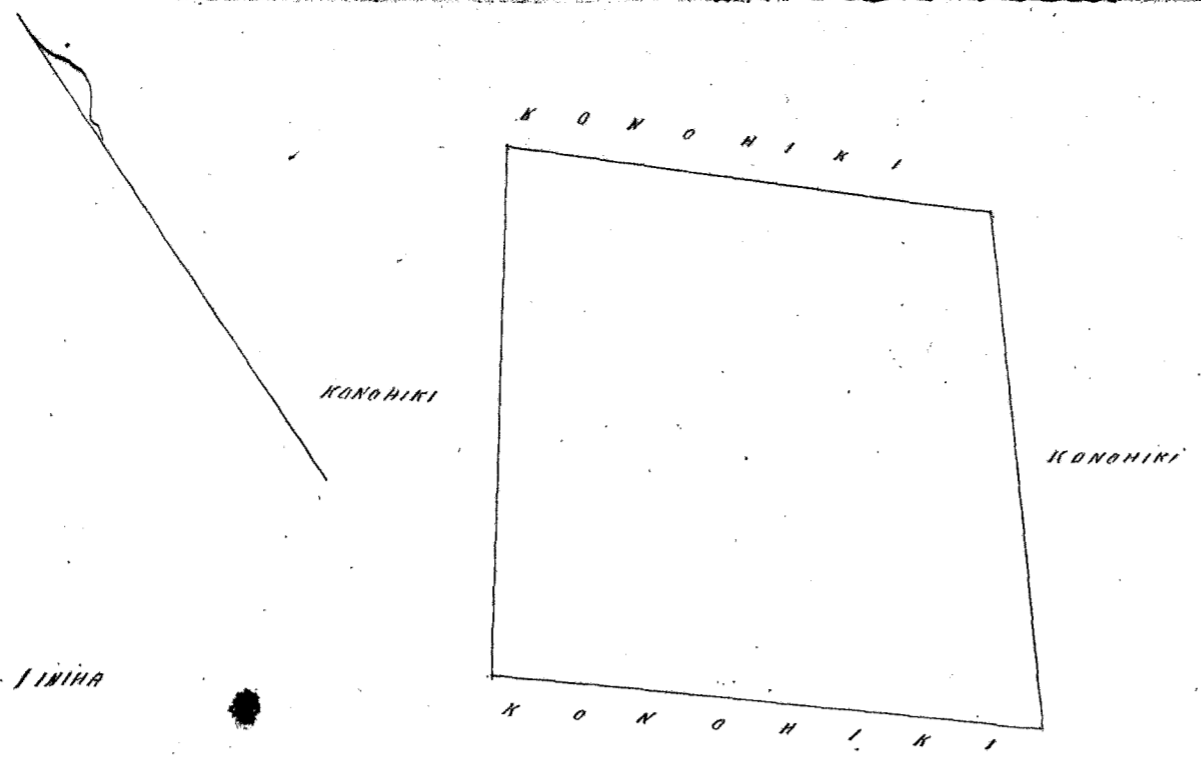
Aia ma ka ili o Kaapapa, Ahupuaa o Kamoo, Lanai. E hoomaka ana ma ke kahi Akaui, a e holo ana.

Kemua	36 1/2	Tom.	11.13	kaul.	fuli me Konohiki
Kemai	50 3/4	Ki.	11.59	"	" " "
Akaui	29	Ki.	10.94	"	" " "
Akaui	49	Tom.	10.30	"	" " "

hiki i kahi i hoomaka ai.
O kona ili 11 Eka, 3 Ruda, 29.4 Ruda.
Ua oluolu ke Konohiki i keia.
Asa & Kahanani
Na mea ana.

ma o ke kii

ANA 4 KAULAHAO - IINIHA



Uku Pau loa

5-

W. L. Lee
 G. M. Robertson
 J. H. Smith
 J. Kaulahao

Honolulu Januari 17, 1853

Helu 6831. Oioi

Kalulu, Lanai.

Aia ma ka ili o Kapanoheai, ma ke Ahupuaa o Kalulu, Lanai. Iokahi Apana.

Apana 1. Maheli 1. E hoomaka ana ana ke kiki Komohana, we holo ana.

Hema	58 1/2	Nike.	4.60 kaul.	pili me Komohiki.
Akau	31 1/2	Nike.	11.50 "	" " "
Akau	51 1/2	Kom.	3.90 "	" " "
Hema	35 1/2	Kom.	12.00 "	" " " hiki i kaiki i hoomaka ai.

O hana ili 4 Eka, 3 Ruda, 37 Roda.

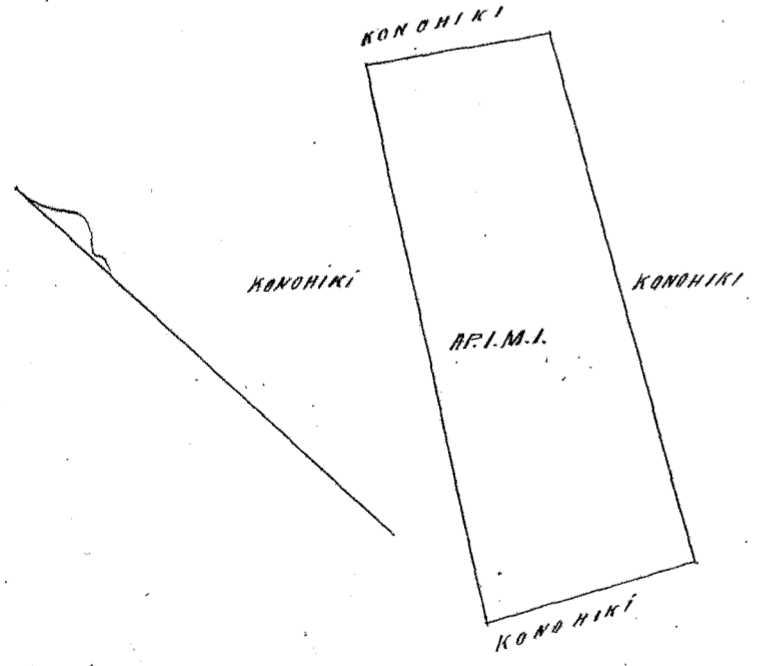
Apana 1. Maheli 2. E hoomaka ana ana ke kiki Hema we holo ana.

Akau	24	Nike.	3.90 kaul.	pili me Komohiki.
Akau	56 1/4	Kom.	8.36 "	" " "
Hema	36 1/2	Kom.	2.10 "	" " "
Hema	45	Nike.	9.30 "	" " " hiki i kaiki i hoomaka ai.

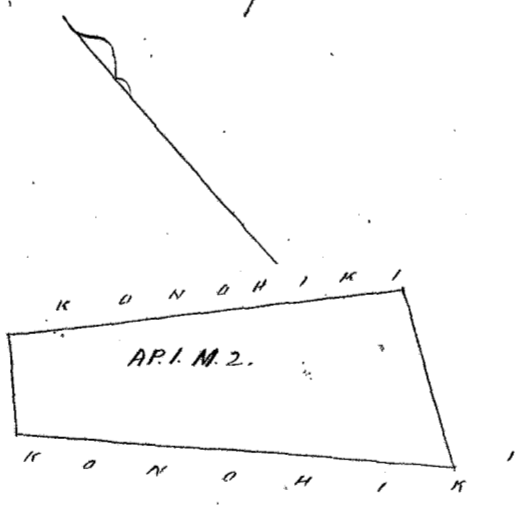
O hana ili 2 Eka, 2 Ruda, 11 Roda.

48 Wa ouolu ke Komohiki i keia.

Aka 3 Kahamania.
Ka mea ana.



ANA 4 KAUL - IINIHA



Uku Pau loa

5-10

W. L. Lee
 G. M. Robertson
 J. H. Smith
 J. Kaulahao

Honolulu Januari 17, 1853

Aia ma ke Ahupuaa o Kalulu, Mokuopuni o Lanai. Ekele Apawa.

Apawa 1. Aia ma ke ali o Ahupuaa, E hoomaka ana ma ke kahi Kema, a e holo ana.

Akau	49 3/4	Kom.	4.00	kaul.	pili me Konohiki.
Akau	52	Kik.	7.31	"	" " "
Kema	88	Kik.	5.75	"	" " "
Kema	89 1/2	Kik.	2.39	"	" " "
Kema	47 1/2	Kik.	4.00	"	" " "
Kema	73 1/2	Kom.	14.44	"	" " " hiki i kahi i hoomaka ai. Okona ili, 6 Eka, 3 Puda, 10 Roda.

Apawa 2. Aia ma ke ali o Eialii, E hoomaka ana ma ke kahi Komohana, a e holo ana.

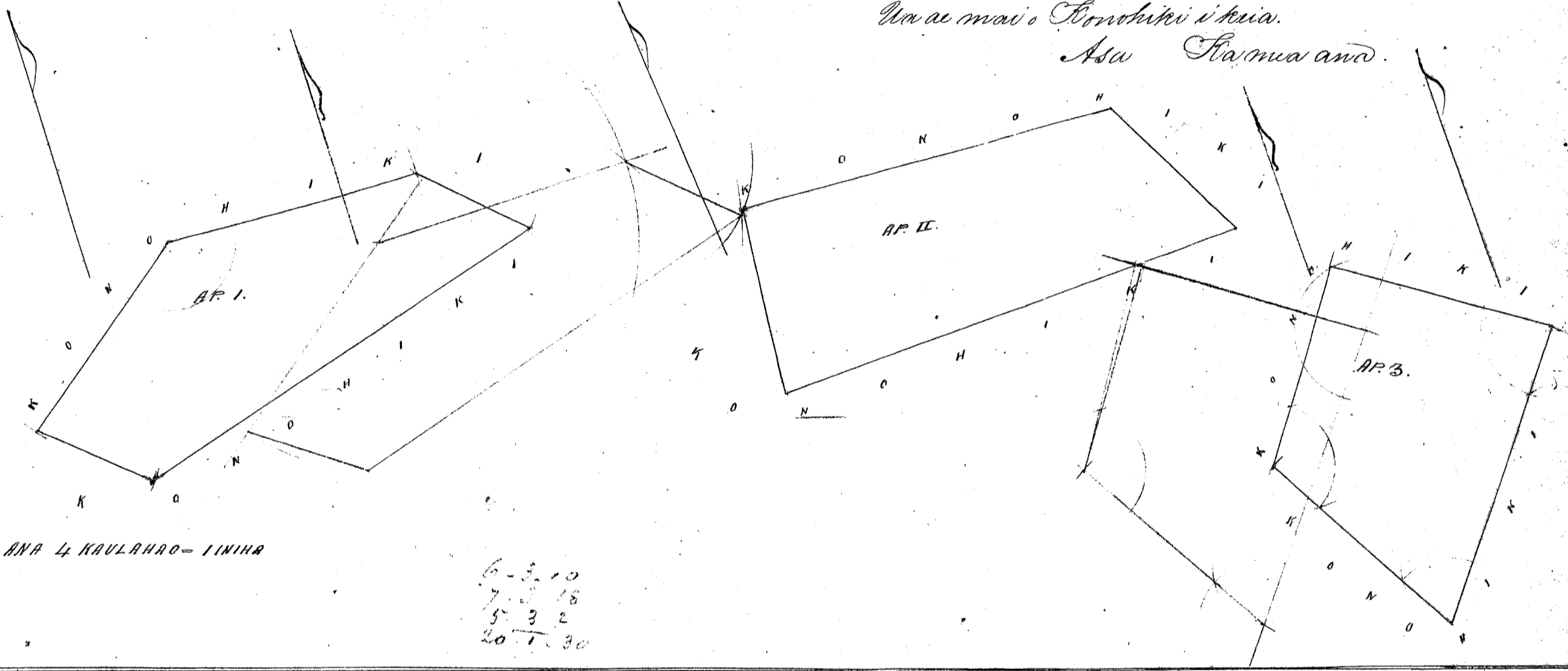
Akau	10	Kik.	6.00	kaul.	pili me Konohiki.
Kema	82 1/2	Kik.	12.00	"	" " "
Kema	23 1/2	Kik.	5.44	"	" " "
Akau	87 1/2	Kom.	15.20	"	" " " hiki i kahi i hoomaka ai. Okona ili, 7 Eka, 3 Puda, 18.8 Roda.

Apawa 3. Aia ma ke ali o Kamoku, E hoomaka ana ma ke kahi Komohana, a e holo ana.

Kema	28	Kik.	7.44	kaul.	pili me Konohiki.
Akau	40	Kik.	9.84	"	" " "
Akau	54 1/2	Kom.	7.24	"	" " "
Kema	37 1/2	Kom.	6.54	"	" " " hiki i kahi i hoomaka ai. Okona ili 5 Eka, 3 Puda, 2 Roda.

Ua ae mai o Konohiki i keia.

Asu Kauiua ana.



ANA 4 KAULAHAO = IINIHA

Uku Kau hoo

\$4.00

W. L. Lee
 G. M. Robertson
 J. H. Smith
 J. Kaulahao

Honolulu Januari 17, 1853.

Aia ma ke ali o Kema, ma ke Ahupuaa o Kaunolu, Mokuopuni o Lanai. Ekele Apawa.

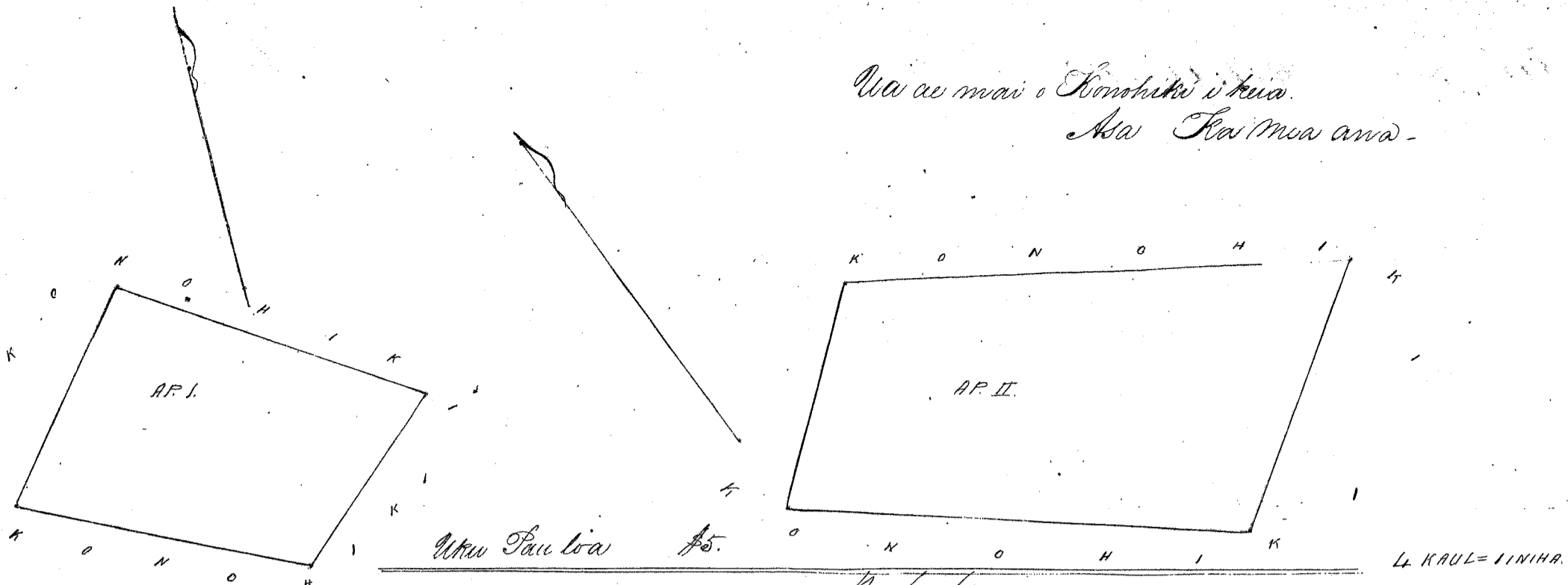
E hoomaka ana ma ke kahi Kema, a e holo ana ke Apawa 1.

Akau	47 1/2	Kik.	2.88	kaul.	pili me Konohiki.
Akau	56 3/4	Kom.	4.61	"	" " "
Kema	39	Kom.	3.40	"	" " "
Kema	63 3/4	Kik.	4.28	"	" " " hiki i kahi i hoomaka ai. Okona ili 1 Eka, 1 Puda, 16 Roda.

Apawa 2. E hoomaka ana ma ke kahi Komohana, a e holo ana.

Akau	52	Kik.	6.49	kaul.	pili me Konohiki.
Kema	55 1/2	Kik.	14.30	"	" " "
Kema	58	Kom.	8.16	"	" " "
Akau	50	Kom.	12.99	"	" " " hiki i kahi i hoomaka ai. Okona ili, 9 Eka, 1 Puda, 34.8 Roda.

Ua au mai o Komohiki i keia.
Aa Ka mea ana.



2 KAUL = 1 INIHA

Honolulu Samarii 17, 1853.

W. L. Lee
S. H. Smith
G. M. Robertson
S. Kekaulahao

Helu 10035 Naehuclua. Mahana, Lanai.

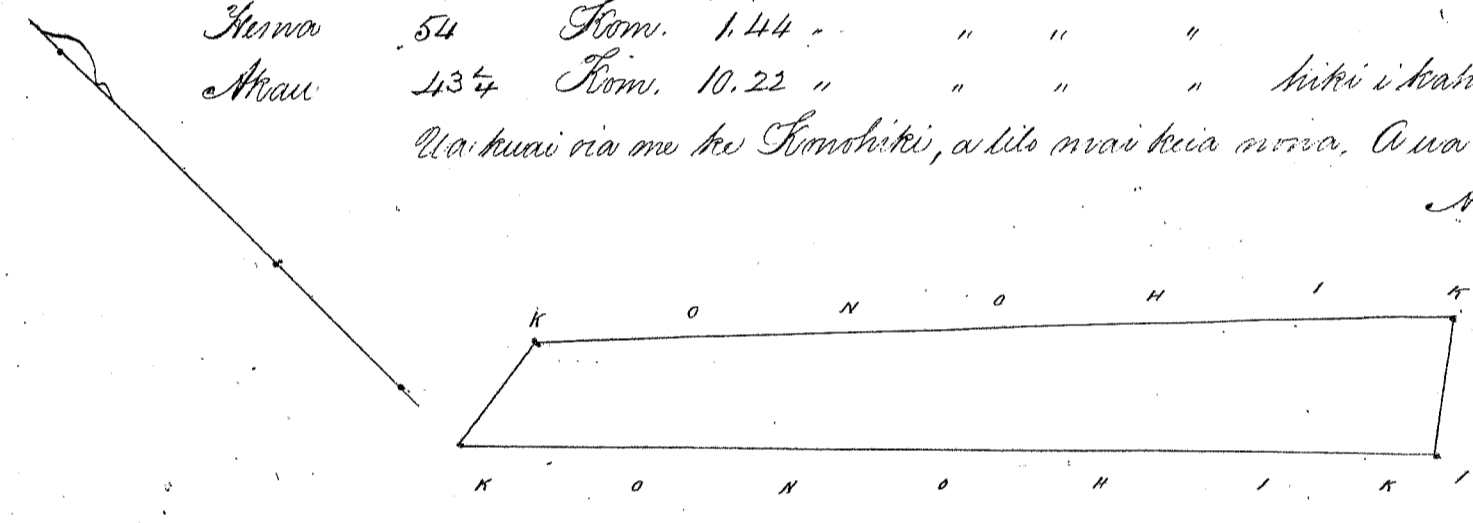
Aia ma ka ili o Kalanikale, Ahupuaa Mahana, Motupuni o Lanai, Irotaki Apiana.

E hoomaka ana ma ke kahi Komohana, a u holo ana.

Akau	81 1/2	Sike.	1.31 kaul.	pili me Kalawaoa-
Kema	45 3/4	Sike.	9.67 "	" " Komohiki,
Kema	54	Kom.	1.44 "	" " "
Akau	43 1/4	Kom.	10.22 "	" " " hiki i kahi i hoomaka ai. Okona ili 1 Eka, 5 Ruda, 37 Roda.

Ua huii via me ke Komohiki, a holo mai keia maia, a ua holo ke Komohiki i keia -

Aa o Kahanani
Ka mea ana.



ANA 2 KAUL = 1 INIHA

Uaau Pau loa. \$2.00

W. L. Lee
G. M. Robertson
S. Kekaulahao
S. H. Smith

Honolulu Samarii 17, 1853.

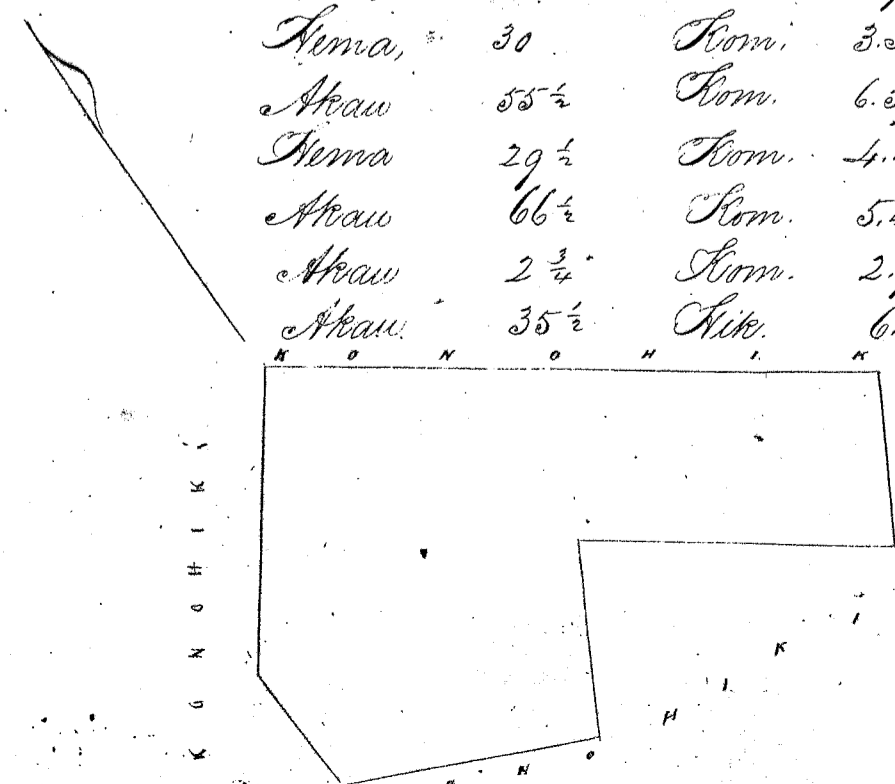
Helu 6825 Muehee. Kaunolu, Lanai.

Aia ma ke Ahupuaa o Kaunolu, Lanai, Irotaki Apiana.

E hoomaka ana ma ke kahi Akau, a u holo ana.

Kema	55 1/2	Sike.	12.97 kaul.	pili me Komohiki.
Kema	30	Kom.	3.59 "	" " " "
Akau	55 1/2	Kom.	6.59 "	" " " "
Kema	29 1/2	Kom.	4.18 "	" " " "
Akau	66 1/2	Kom.	5.42 "	" " " "
Akau	2 3/4	Kom.	2.97 "	" " " "
Akau	35 1/2	Sike.	6.43 "	" " " " hiki i kahi i hoomaka ai. Okona ili 7 Eka, 3 Ruda, 13 Roda.

Aa Ka mea ana.



ANA 4 KAUL = 1 INIHA

W. L. Lee
G. M. Robertson
J. H. Smith
J. Kekaulahao

Honolulu Januari 17, 1853.

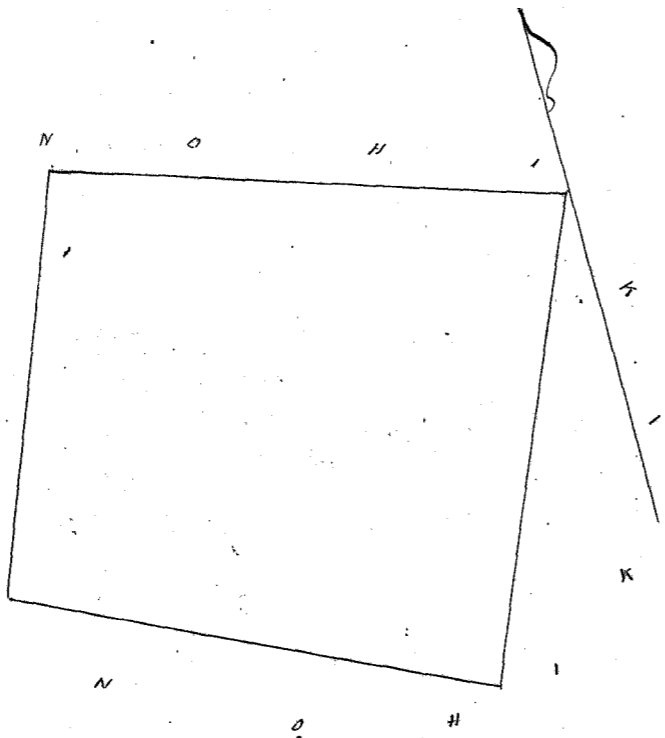
Helu 6821 Kukeletoa

Kaunolu, Lanai.

Aia ma ka ihi o Makapapa, ma ke Ahupuaa o Kaunolu, Moku o Lanai. Kookahi Apuna.
E hoomaka ana ma ke kahi Kihina, a e holo ana.

Akua	72 ³ / ₄	Kom.	10.33	kaul.	pili me Konehiki
Kema	20	Kom.	9.04	"	" " " "
Kema	64 ¹ / ₂	Kike.	10.46	"	" " " "
Akua	21 ³ / ₄	Kike.	10.54	"	" " " "

Kahi i hoomaka ai. Okona ihi 10 Eka, 1 Ruda, 26 Pua.
Ua au ma ke Konehiki i keia.
Aia ma ana.



ANA 1, KAUL - 1 INCH.

W. L. Lee
G. M. Robertson
J. H. Smith
J. Kekaulahao

Honolulu Januari 17, 1853.

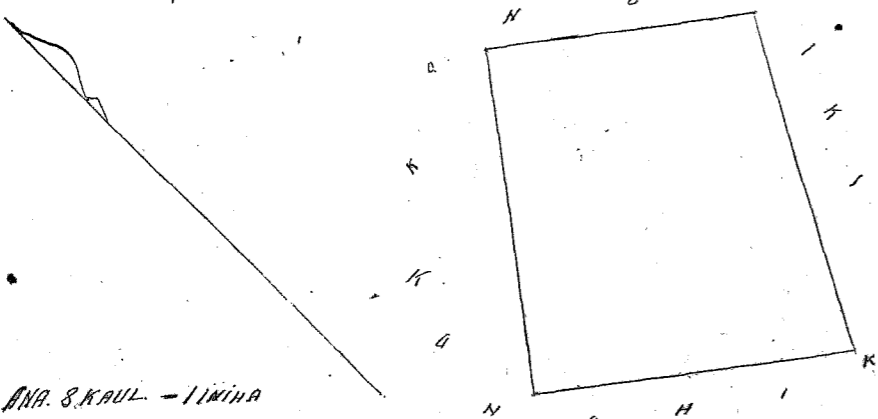
Helu 6820 Kanoohookahi.

Kaunolu, Lanai.

Aia ma ka ihi o Kihina, ma ke Ahupuaa o Kaunolu, Moku o Lanai. Kookahi Apuna.
E hoomaka ana ma ke kahi Akua, a e holo ana.

Kema	53 ¹ / ₄	Kike.	11.50	kaul.	pili me Konehiki.
Kema	28 ¹ / ₄	Kom.	14.75	"	" " " "
Akua	53 ¹ / ₄	Kom.	13.58	"	" " " "
Akua	36 ¹ / ₂	Kike.	14.68	"	" " " "

Kahi i hoomaka ai. Okona ihi 13 Eka, 1 Ruda, 15.7 Pua.
Ua au ma ke Konehiki i keia.
Aia ma ana.



ANA 3, KAUL - 1 INCH.

W. L. Lee
G. M. Robertson
J. H. Smith
J. Kekaulahao

Honolulu Januari 17, 1853.

Helu 6828 Keamo

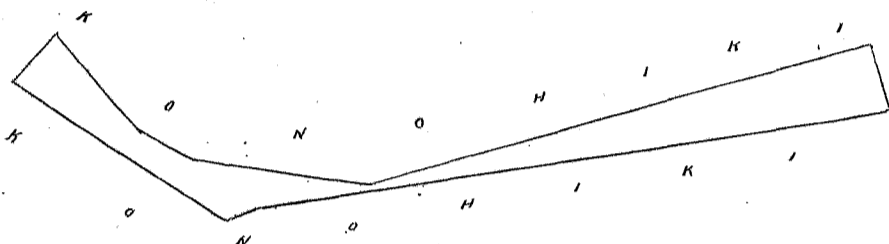
Kalulu Lanai

Aia mai ka ili o Kauhola, ma ke Ahupuaa o Kalulu, Moku o Lanai. Ikaiki Apana.

E hoomaka ana ma ke kiki Aheo Komohana, a e holo ana.

Kema	12	Kom.	1.38	kaul.	pili me Kauhola
Kema	88	Kike.	5.40	"	"
Akau	38 ³ / ₄	Kike.	0.66	"	"
Akau	49 ³ / ₄	Kike.	13.45	"	"
Akau	45 ³ / ₄	Kom.	1.40	"	"
Kema	43 ¹ / ₂	Kom.	11.00	"	"
Kema	67 ³ / ₄	Kom.	3.71	"	"
Kema	86 ¹ / ₂	Kom.	1.41	"	"
Akau	70 ³ / ₄	Kom.	2.63	"	"

hiki i kaahi i hoomaka ai. Okona ili 1 Eka, 1 Puda, 32 Roda.
Ua au mai o Kauhola i keia.
Aa. He ma ana.



ANA 4 KAUL = I IKA

Uku Tau loa

\$ 3.00

W. L. Lee
G. M. Robertson
J. H. Smith
J. Hekaulahao

Honolulu Januari 17, 1853.

Helu 6832 Keie

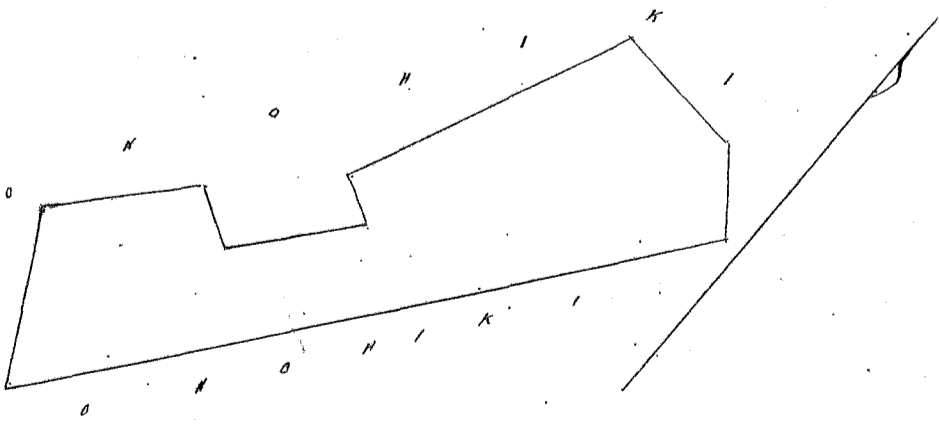
Kalulu Lanai

Aia mai ka ili o Ailau, ma ke Ahupuaa o Kalulu, Moku o Lanai. Ikaiki Apana.

E hoomaka ana ma ke kiki Kikina, a e holo ana.

Akau	36 ³ / ₄	Kom.	2.00	kaul.	pili me Kauhola
Akau	82 ¹ / ₂	Kom.	3.04	"	"
Kema	23 ³ / ₄	Kom.	6.64	"	"
Kema	58 ³ / ₄	Kike.	1.07	"	"
Kema	40	Kom.	2.96	"	"
Akau	59 ³ / ₄	Kom.	1.35	"	"
Kema	43 ¹ / ₄	Kom.	3.34	"	"
Kema	26	Kike.	4.00	"	"
Akau	38 ¹ / ₄	Kike.	15.54	"	"

hiki i kaahi i hoomaka ai. Okona ili 4 Eka, 3 Puda, 23 Roda.
Ua au mai o Kauhola i keia.
Aa. He ma ana.



ANA 4 KAUL = I IKA

Uku Tau loa

\$ 3-

W. L. Lee
G. M. Robertson
J. H. Smith
J. Hekaulahao

Honolulu Januari 17, 1853.

Aia ma ke Ahupuaa o Kaunolu, Moku o Lanai. Ekolu Apana.

Apana 1. Aia ma ke ili o Naupu. E hoomaka ana ma ke kiki Kema, a e holo ana.

Akau	29 ¹ / ₄	Kike.	6.68 kaul. pili me Konoehiki.
Akau	78 ³ / ₄	Kom.	7.37 " " " "
Kema	26 ¹ / ₂	Kom.	4.00 " " " "
Kema	57 ¹ / ₂	Kike.	6.82 " " " " hiki i kahi i hoomaka ai. Okona ili 3 Eka, 2 Puda, 20 Poda.

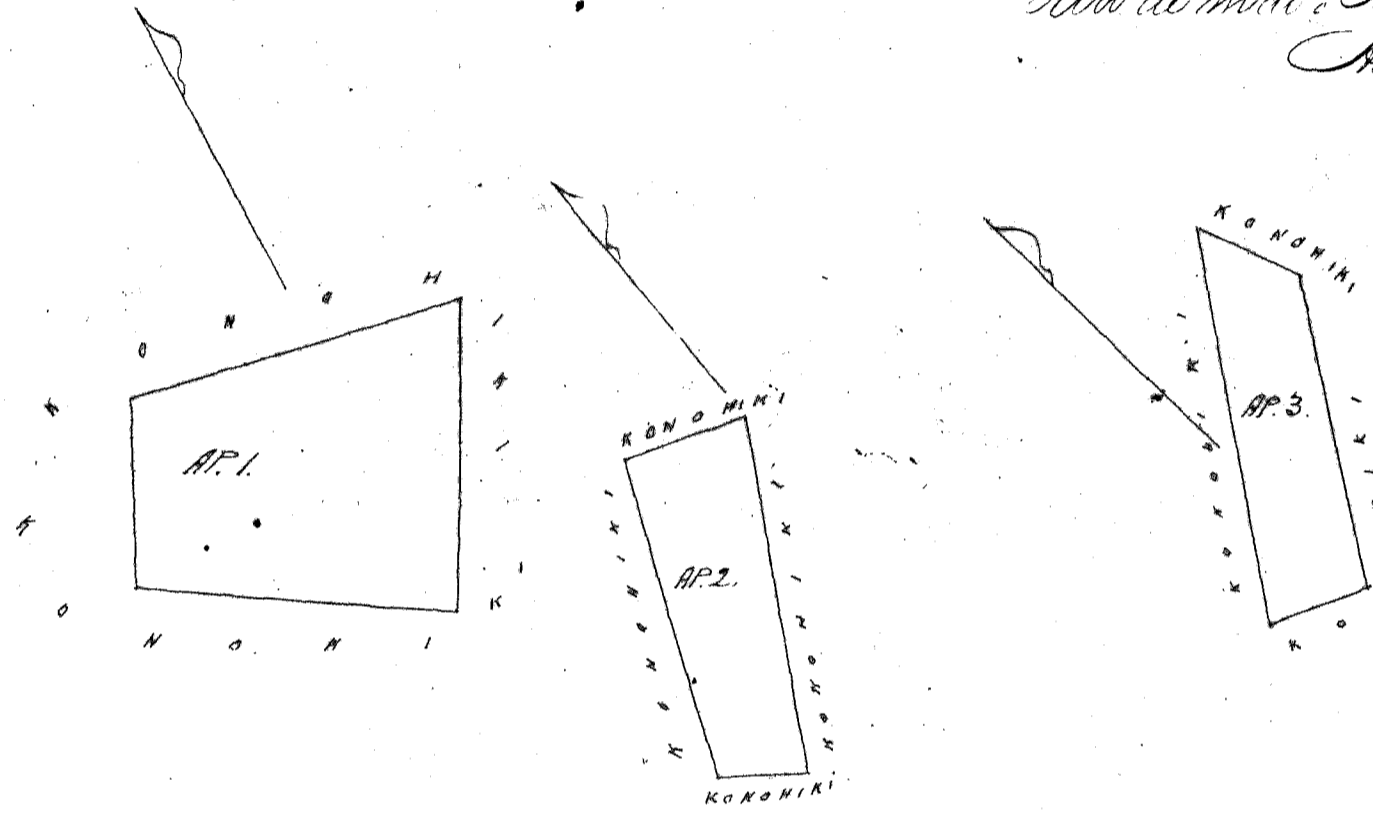
Apana 2. Aia ma ke ili o Kuapohaku. E hoomaka ana ma ke kiki Sitina, a e holo ana.

Kema	29 ⁰	Kom.	3.82 kaul. pili me Konoehiki.
Akau	53 ³ / ₄	Kom.	0.94 " " " "
Akau	22	Kike.	3.52 " " " "
Kema	71 ¹ / ₄	Kike.	1.37 " " " " hiki i kahi i hoomaka ai. Okona ili 1 Puda, 26.7 Poda.

Apana 3. Aia ma ke ili o Lelekaea. E hoomaka ana ma ke kiki Kema, a e holo ana.

Akau	63	Kom.	8.88 kaul. pili me Konoehiki.
Akau	36 ¹ / ₄	Kike.	34.19 " " " "
Kema	18	Kike.	9.92 " " " "
Kema	34 ³ / ₄	Kom.	26.90 " " " " hiki i kahi i hoomaka ai. Okona ili 25 Eka, 2 Pu. 24 Poda.

Ua au mai o Konoehiki i keia.
Aia Ka mea ana.



ANA 4 KAULAHAO - IINIA

ANA 2 KAULAHAO - IINIA

ANA 16 KAULAHAO - IINIA

3.2.70
1.26
25.2.4
29.3.0

Uku Pau loa \$8.-

W. L. Lee
G. M. Robertson
J. H. Smith
J. Kaulahas

Honolulu Januari 14, 1853.

Aia ma ke Ahupuaa o Kaunolu, Moku o Lanai. Eua Apana.

Apana 1. E hoomaka ana ma ke kiki Akau, a e holo ana. (ma ke ili o Ahua.)

Kema	49 ¹ / ₂	Kike.	1.77 kaul. pili me Konoehiki.
Kema	32 ¹ / ₄	Kom.	3.02 " " " "
Akau	57 ³ / ₄	Kom.	4.90 " " " "
Akau	35 ³ / ₄	Kike.	3.77 " " " " hiki i kahi i hoomaka ai. Okona ili 1 Eka, 2 Puda, 20.7 Poda.

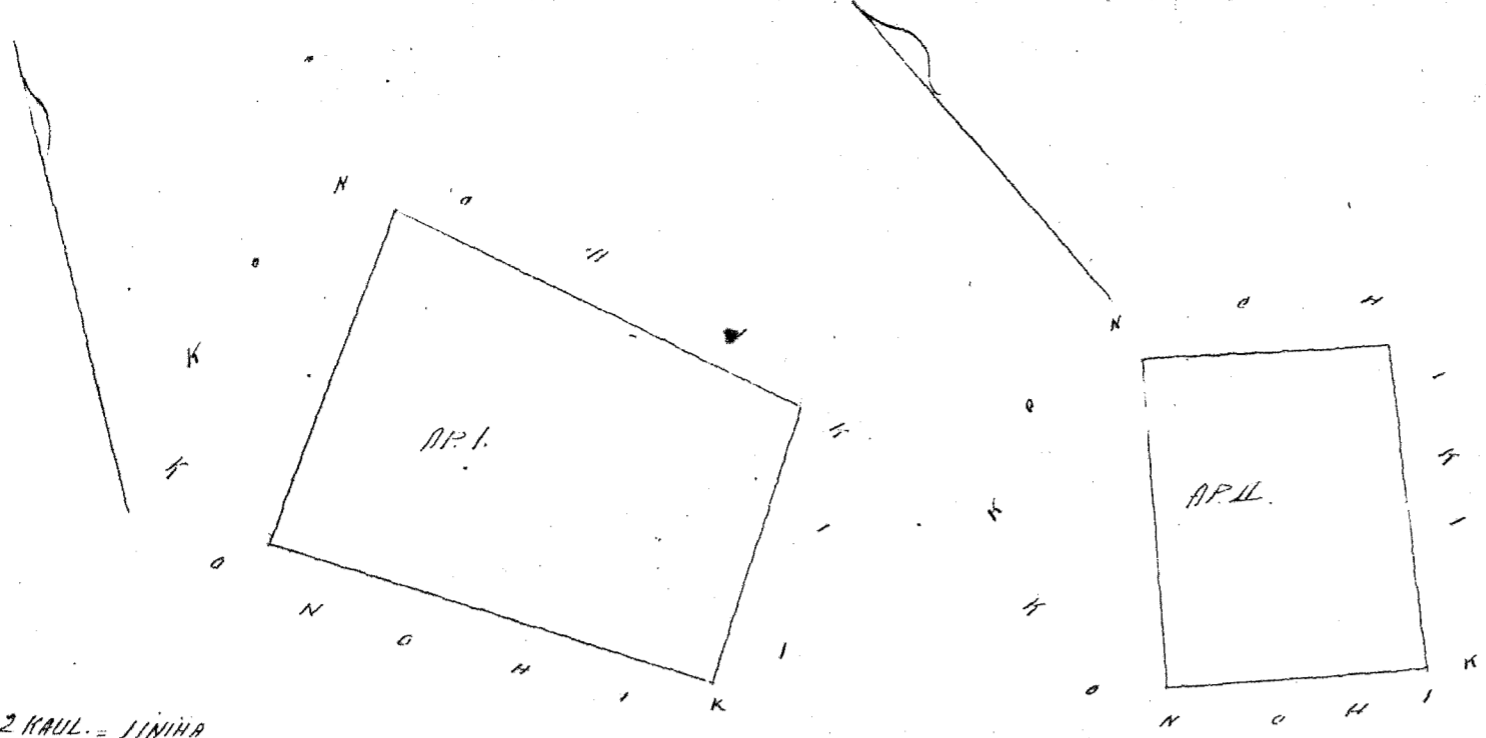
Apana 2. Aia ma ke ili o Nana kaokahai. E hoomaka ana ma ke kiki Kema, a e holo ana.

Akau	34 ³ / ₄	Kike.	13.73 kaul. pili me Konoehiki.
Akau	52	Kom.	10.84 " " " "
Kema	37 ¹ / ₂	Kom.	13.83 " " " "
Kema	63	Kike.	11.10 " " " " hiki i kahi i hoomaka ai. Okona ili 14 Eka, 3 Pu. 23 Poda.

Ua au mai o Konoehiki i keia.
Aia Ka mea ana.

1.2.20
4.3.23
16.2.3

Ma o ke kiki.



ANA 2 KAUL - JININA

ANA 2 KAUL - JININA

Uku Pau loa

#6.

W. L. Lee
 G. M. Robertson
 J. H. Smith
 J. Kekaulahao

Honolulu, Januari 17, 1853.

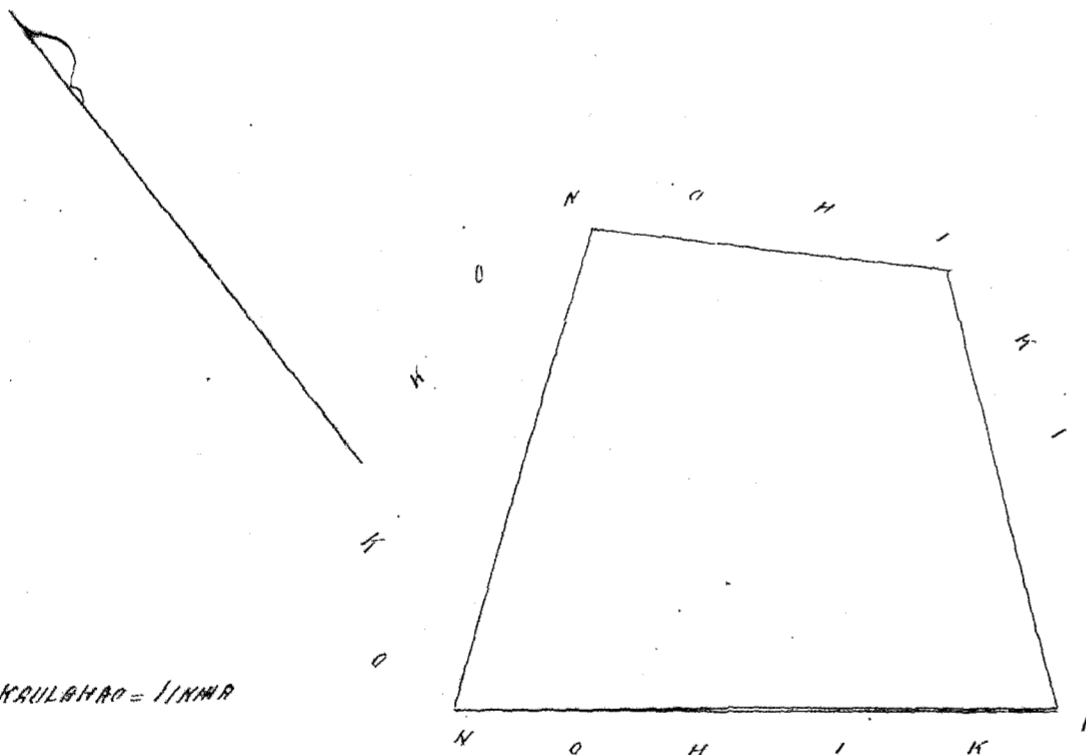
Hele 6822. Kahukilani

Kaunolu, Lanai.

Ua ma ka ihi o Miki, ma ke Ahupuaa o Kaunolu, Moku o Lanai. Kookahi Apana.
 E hoomaka ana ma ke kahi o Kawa, a e holo ana.

Kema	51 ³ / ₄	Kom.	10.53 kaul.	pili me Konoheki.
Kema	51 ³ / ₄	Kik.	12.71	" " " "
Kawa	24 ³ / ₄	Kik.	9.45	" " " "
Kawa	44	Kom.	7.60	" " " "

hiki i kahi o hoomaka ai. Oka ihi o E. 1 Ruda, 24 Ro.
 Ua ce ke Konoheki i kahi.
 Aa. Oka mea ana.



ANA 2 KAULAHAO - JININA

Uku Pau loa

#5.

W. L. Lee
 G. M. Robertson
 J. H. Smith

Honolulu, Januari 17, 1853.

J. Kekaulahao

Hele 6824. Napuu

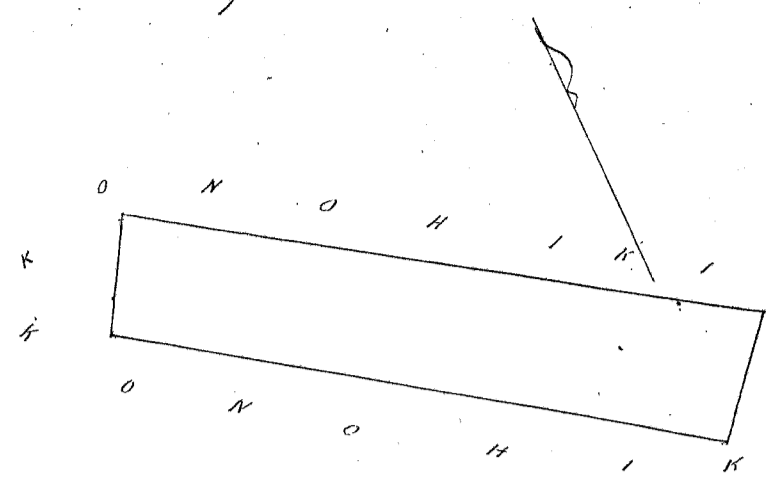
Kaunolu, Lanai

Ua ma ke Ahupuaa o Kaunolu, Moku o Lanai. Ekele Apana.
 E holo ana ma ke kahi o Kawa, a e holo ana.
 E hoomaka ana ma ke kahi o Kema, a e holo ana.

Kawa	40 ³ / ₄	Kik.	5.90 kaul.	pili me Konoheki
Kawa	58	Kom.	7.24	" " " "

Kema 30 Kom. 5.90 kaul.
Kema 56 1/2 Ni. 26.19 " hiki i kahi i hormaka ai. Okona ili 14 Eka, 2 Ruda, 27 Ruda.

Ua ae mai ke Konoiki i keia.
Aa Konoikama.



ANA 3 KAULAHAO = IINIHA

Mai aao 99 Buhe 8 mai.

Uku Pau loa

#6.

W. L. Lee
G. M. Robertson
J. St. Smith
J. Kaulahao

Honolulu Januari 17. 1853.

Helu 6829. Maawe

Kalulu. Lanai.

Aia mai ke Ahupuaa o Kalulu, Mokupuni o Lanai, 2 Apana.

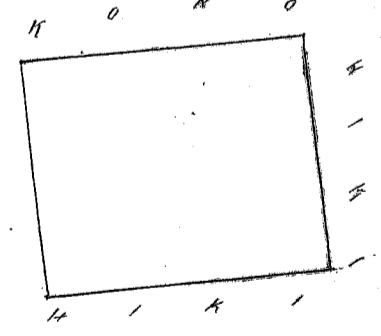
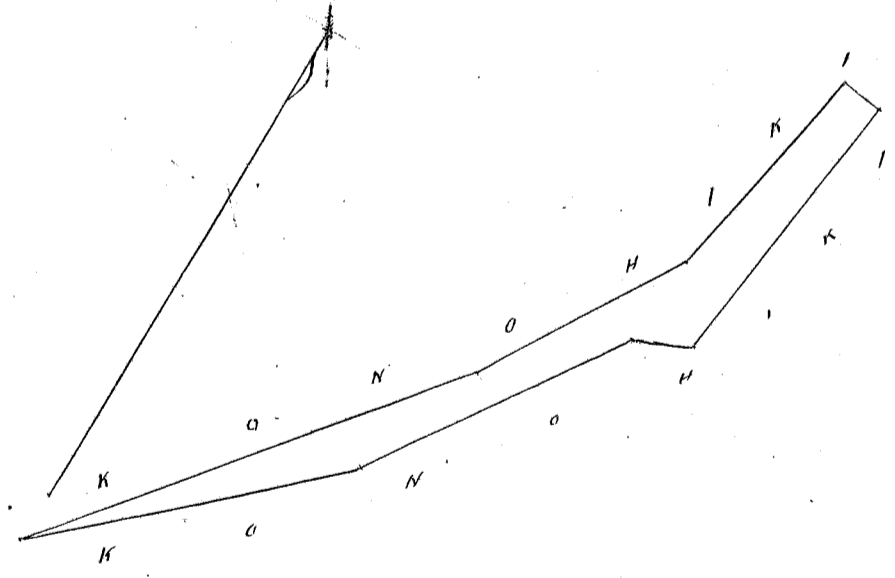
Apana 1. E hormaka ana mai ke kahi Konoikama, a i holo ana.

Akau	37 3/4	Ni.	10.29	kaul.	pili me Konoiki.
Akau	31 1/4	Ni.	4.95	"	" " "
Akau	10 1/4	Ni.	5.14	"	" " "
Kema	79 1/2	Ni.	0.87	"	" " "
Kema	6 1/2	Kom.	6.32	"	" " "
Kema	64 1/2	Kom.	1.28	"	" " "
Kema	33 1/2	Kom.	6.30	"	" " "
Kema	45	Kom.	7.37	"	" " " hiki i kahi i hormaka ai. Okona ili 1 E, 2 Ruda, 31 Ruda.

Apana 2. E hormaka ana mai ke kahi Akau, a i holo ana.

Kema	45	Ni.	6.00	kaul.	pili me Konoiki.
Kema	45	Kom.	5.00	"	" " "
Akau	45	Kom.	6.00	"	" " "
Akau	45	Ni.	5.00	"	" " " hiki i kahi i hormaka ai. Okona ili 3 Eka, 1 Ruda.

Ua ae mai ke Konoiki i keia.
Aa Konoikama.



ANA 4 KAULAHAO = IINIHA

Uku Pau loa

#4.00

W. L. Lee
G. M. Robertson
J. St. Smith
J. Kaulahao

Honolulu Jan. 17. 1853.

Heleu 10630 Pali

Kamoku, Lanai.

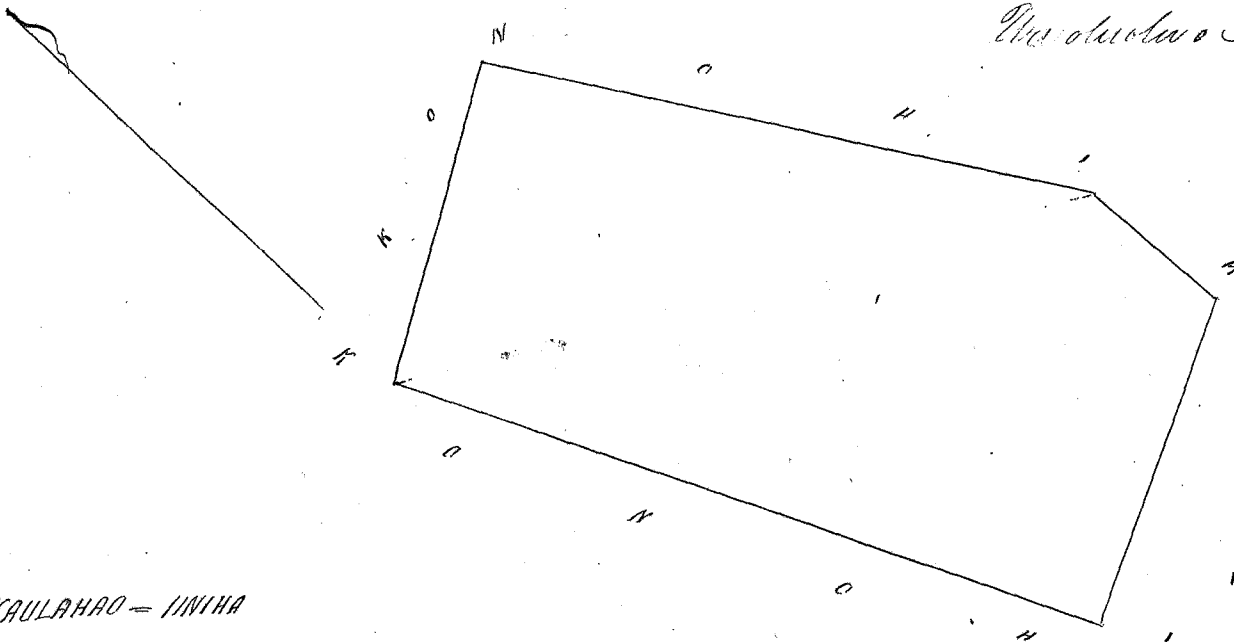
Heleu ma kaii o Kaunaloa, Moolea, Makaliili, Kalahele, a me 2 Kamoku, ma ke Ahupuaa o Kamoku.
Mokupuni o Lanai. Hoohahi Apana.

E hoomaka ana ma ke kiki Kamohani, a e holo ana.

Akua	61 1/2	Kike	21.00	kaul.	pili me Kamohani.
Kema	31 1/2	Kike	39.60	"	" " " "
Kema	2 1/2	Kike	10.24	"	" " " "
Kema	66 1/2	Kom.	21.84	"	" " " "
Akua	24 3/4	Kom.	47.10	"	" " " "

hiki i kaahi i hoomaka ai. Okona ili, 112 Eka, 1 Peda, 23 Peda.
Ua oloolu o Kamohani i keia.

Asa Heleu ana.



ANA 12 KAULAAO = 111111

Uku Pau loa

\$15.00

W. L. Lee
 G. M. Robertson
 J. H. Smith
 J. Kekaulaha

Honolulu Januari 17, 1853.

Heleu 6849 Keole.

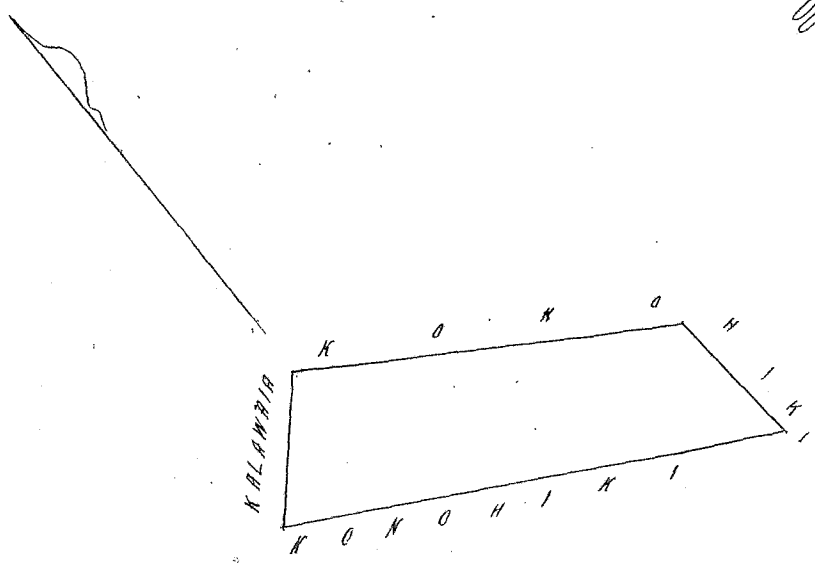
Mahana, Lanai.

Heleu ma kaii o Phakulua, ma ke Ahupuaa o Mahana, Lanai.
Hoohahi Apana. E hoomaka ana ma ke kiki Akua, a e holo ana.

Kema	44	Kom.	1.65	kaul.	pili me Kalahele.
Kema	61 1/2	Kike	5.40	"	" " Kamohani.
Akua	2 1/2	Kom.	1.59	"	" " " "
Akua	58	Kom.	4.14	"	" " " "

hiki i kaahi i hoomaka ai. Okona ili, 2 Peda, 33.8 Peda.
Ua oloolu ke Kamohani i keia.

Asa o Kapanani.
Ma Heleu ana.



2 KAUL = 111111

Uku Pau loa

\$2.-

W. L. Lee
 G. M. Robertson
 J. H. Smith
 J. Kekaulaha

Honolulu Januari 17, 1853.

Aia ma ka Ahupuaa o Kalulu, Moku o Lanai.

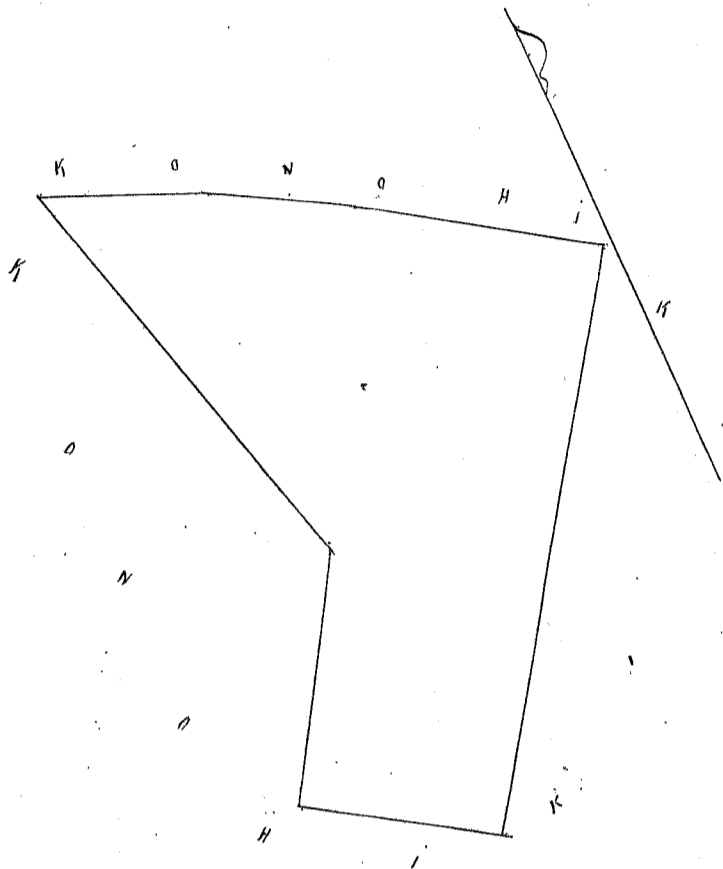
E hoemaka ana ma ka kiki Kikina, a e holo ana -

Akau	56 3/4	Kom.	15.79	kaul. pili me Konoheki.
Akau	60	Kom.	9.70	" " " "
Akau	67 1/4	Kom.	10.30	" " " "
Kema	15 1/4	Kike.	28.88	" " " "
Kema	31 3/4	Kom.	16.21	" " " "
Kema	56 1/2	Kike.	12.79	" " " "
Akau	34 1/2	Kike.	38.00	" " " "

hiki i kahi i hoemaka ai. 75 Eka, 1 Ruda, 22.8 Roda.

Ma ai ke Konoheki i keia.

Aia. Ika Maa Ana.



ANA 12 KAUL. = 1 INCH

Uku Pau loa.

\$12.00

W. L. Lee
 G. M. Robertson
 J. H. Smith
 J. Kekaulahao

Honolulu Januari 17, 1853.

Aia ma ka kiki o Kawaale, ma ka Ahupuaa o Kaunolu, Moku o Lanai. Ika Maa Ana.

Apana 1. Makale 1. E hoemaka ana ma ka kiki Konoheki, a e holo ana.

Kema 51 3/4 Kike. 6.33 kaul. pili me Konoheki

Akau 33 1/2 Kike. 11.00 " " " "

Kema 88 3/4 Kom. 4.81 " " " "

Kema 50 3/4 Kom. 8.09 " " " "

hiki i kahi i hoemaka ai. Okona ili 4 Eka, 2 Ruda, 25 Roda.

Apana 1. Makale 2. E hoemaka ana ma ka kiki Kikina, a e holo ana.

Kema 33 1/4 Kom. 7.90 kaul. pili me Konoheki.

Akau 66 1/4 Kom. 5.75 " " " "

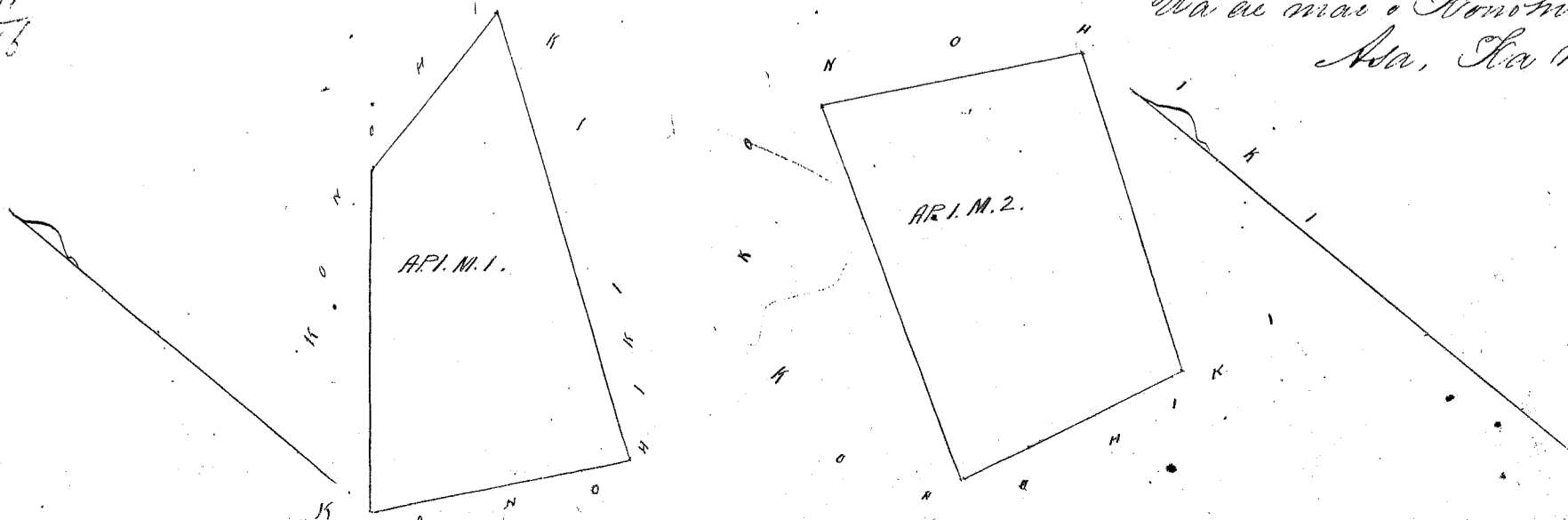
Akau 29 Kike. 9.43 " " " "

Kema 51 3/4 Kike. 6.36 " " " "

hiki i kahi i hoemaka ai. Okona ili 5 Eka, 0 Ruda, 31 Roda.

Ma ai ma ka Konoheki i keia.

Aia. Ika Maa Ana -



ANA 4 KAUL. = 1 INCH

6
4
5-31
9 3.13

Uku Faw low

\$5.00

W. L. Lee
G. M. Robertson
J. H. Smith
J. Kekaulaha

Honolulu Januari 14. 1853.

Helu 5414. Wi.

Kaumalumahu, Kona, Hawaii.

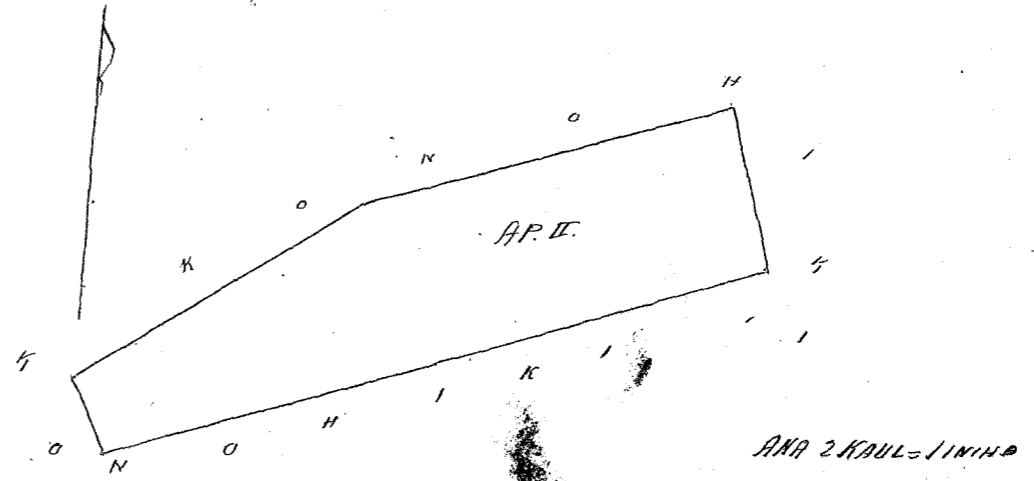
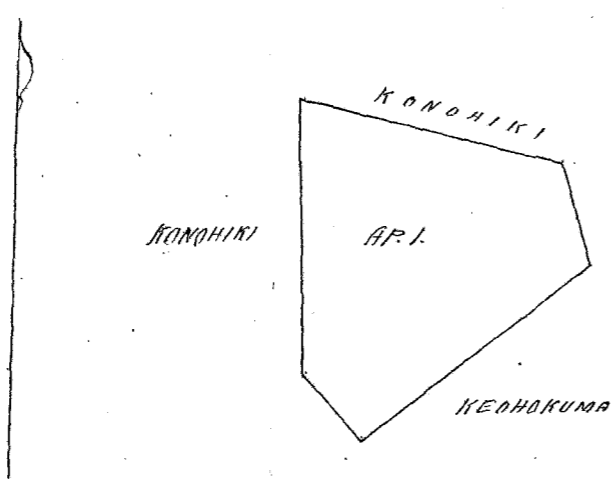
Apana 1. Pa. E hoomaka ma ke kahi Kikina o keia pa, a e holo ana -
Kema 51° 30' Kom. 153 kapuani. Kihikuma
Aka 13° 10' Kom. 44 kapuani Konoiki
Aka 1° 30' Kom. 143 " "
Kema 88° Kik. 142 " "
Kema 16° 15' Kik. 57 " " a kahi i kahi i hoomaka i.
Maia Apana 193 fathoms.

James Dillon
1st Nov. 1851.

Apana 2. E hoomaka ma ke kahi Kikina Aka, a e holo -
Kema 16° 30' Kikina, 1.78 kb. ma ke aia o ke Konoiki.
Kema 69° 15' Kom. 7.25 " " " " " "
Aka 28° Kom. 0.86 " " " " " "
Aka 54° Kikina 3.56 " " " " " "
Aka 61° Kikina, 4.04 " " " " " " a kahi i kahi i hoomaka i.

Kono o keia Apana aia ke 1¹/₁₀ Eka.
Kona Hawaii Sept. 2. 1852.

J. Fuller
Lunaanaina.



Uku Faw low

\$4.00

W. L. Lee
G. M. Robertson
J. H. Smith
J. Kekaulaha

Honolulu Februari 1. 1853.

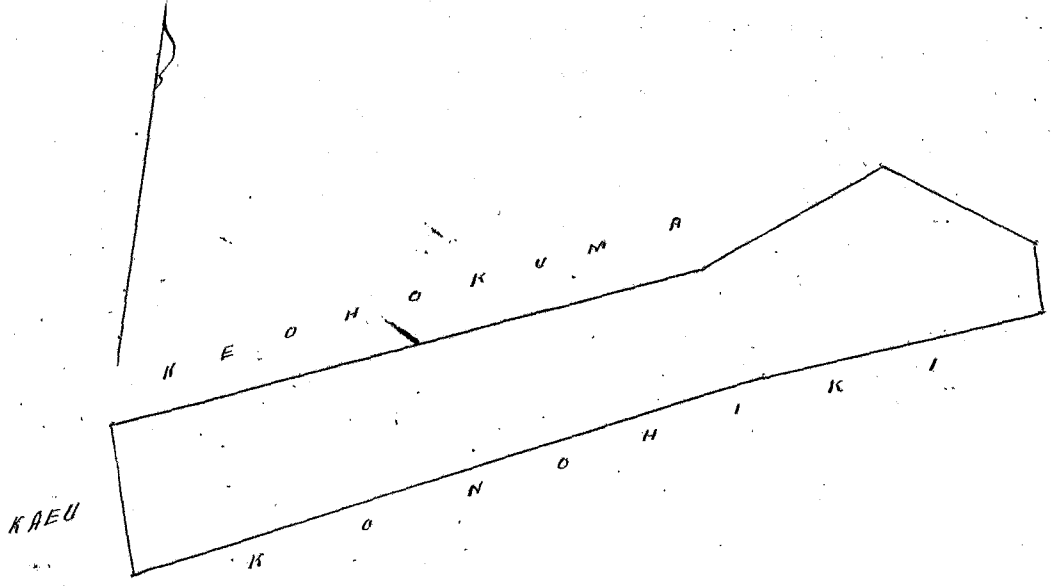
Helu 5973 Moa

Kaumalumahu, Kona, Hawaii.

Ma ke aia o Ohio. E hoomaka ona ke kahi Konoikina Kema, a e holo -
Aka 15° 30' Kom. 1.58 kb. ma ke aia o Kona.
Aka 66° 15' Kik. 6.44 " " " " " " Kehoikuma.
Aka 53° 30' " 2.14 " " " " " "
Kema 70° " 1.79 " " " " " " Konoiki.
Kema 16° 30' " 0.71 " " " " " "
Kema 69° 15' Kom. 3.05 " " " " " "
Kema 64° " 6.87 " " " " " " a kahi i kahi i hoomaka i. Kono o keia
Apana aia ke 1¹/₁₀ Eka.

J. Fuller
Lunaanaina

Kona, Hawaii Sept. 2. 1852.



ANA 2 KAUL - IINIHA

Uku pua loa

\$4.00

W. L. Lee
 G. M. Robertson
 J. H. Smith
 J. Kekaulaha

Honolulu February 1. 1852.

Heleu 5532. Kuikelani

Kaunamalahoe, Kona, Hawaii.

Chomaka ma ke kikiu Akau, a i holo ana.

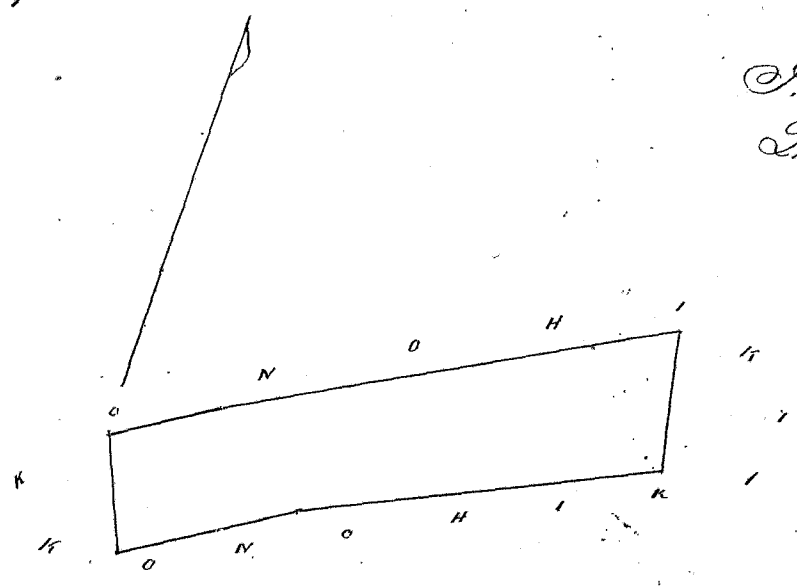
Heleu 60'	Heleu	4.95 kks.	ma ka aina o ke Komohiki.
Heleu 56'30"	Heleu	1.15 "	" " " " " "
Heleu 22'	Heleu	1.24 "	" " " " " "
Akau 56'	Heleu	1.94 "	" " " " " "
Akau 65'30"	Heleu	3.88 "	" " " " " "
Akau 10'30"	Heleu	1.49 "	" " " " " "

aina he 3/4 Eka.

a hiki i ka hiki i komaka'i. Heleu o heleu Apana

Kona, Hawaii Sept. 7. 1852.

J. Fuller
 Lunnawaima.



Uku pua loa

\$2.00

W. L. Lee
 G. M. Robertson
 J. H. Smith
 J. Kekaulaha

Honolulu February 1. 1852.

Heleu 9215 Kaeu

Kaunamalahoe, Kona, Hawaii.

Chomaka ma ke kikiu Komohana, a i holo ana.

Heleu 18'	Heleu	2.78 kks.	ma ka aina o ke Komohiki.
Akau 55'45"	Heleu	5.36 "	" " " " " "
Akau 62'	Heleu	3.74 "	" " " " " "
Akau 74'	Heleu	3.53 "	" " " " " "
Akau 15'30"	Heleu	1.58 "	" " " " " "
Heleu 69'30"	Heleu	7.28 "	" " " " " "
Heleu 66'45"	Heleu	5.14 "	" " " " " "

aina he 2 7/10 Eka.

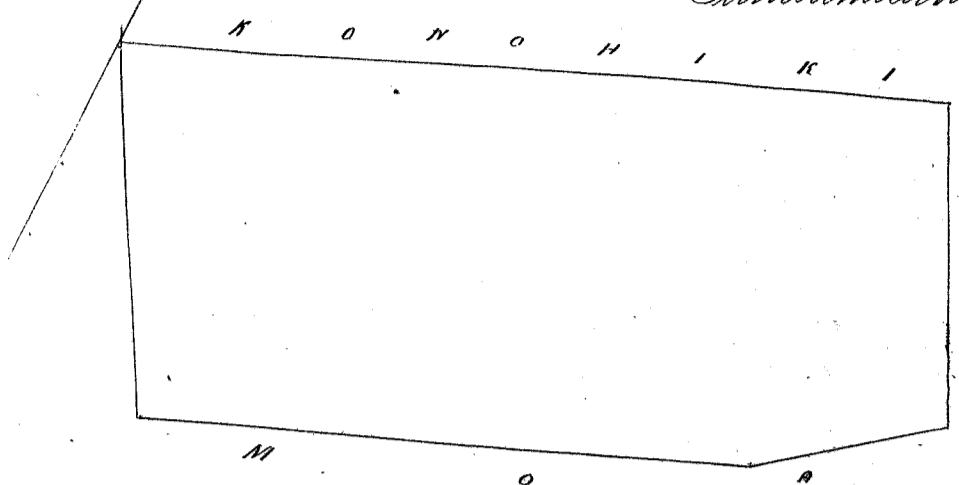
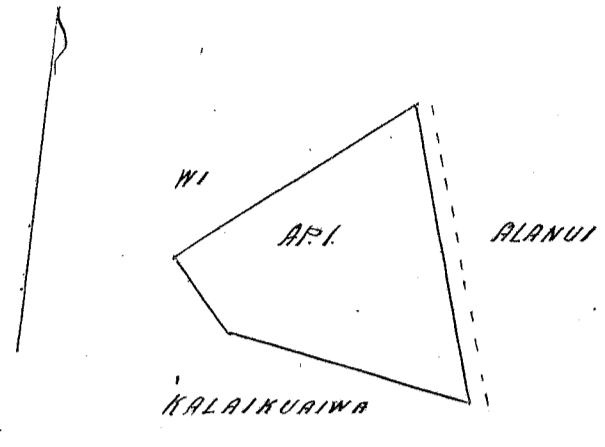
a hiki i ka hiki i komaka'i. Heleu o heleu Apana

Kona, Hawaii, Sept. 2. 1852.

J. Fuller
 Lunnawaima.

Heima 29° 15' Heiko. 3.90 kha. ma ka aina o ke Konoheiki.
 Akau 66° 45' Heiko. 6.44 " " " " Moa.
 Akau 52° 30' Heiko. 2.14 " " " " "
 Akau 27° 15' Kom. 3.42 " " " " Konoheiki.
 Heima 66° 15' Kom. 3.70 " " " " " a hiki i kahi i hoomaka'i. Koko o keia Apana
 ke 3 3/4 Eka.

Hona, Hawaii, Sept. 2. 1852.



J. Fuller
Lunaanaina

Uku pau loa

5.00

W. L. Lee
G. M. Robertson

J. H. Smith
J. Kekaulahas

Honolulu, Februari 1. 1853.

Hulu 5951. Makahookia.

Kaunamalumu, Kona, Hawaii

Apana 1. Ia. E hoomaka ma ke kahi Heikina o keia pa, a e holo ana.

Heima 46° 30' Kom. 85 kapwai. Konoheiki.
 Akau 19° 45' Kom. 157 " Manui.
 Akau 72° 45' Heiko. 73 " Manui ma Heiko.
 Heima 23° 40' Heiko. 165 " Konoheiki. a hiki i kahi i hoomaka'i. Maia Apana 353 2/10 faka

1st Nov. 1851.

James Dillon.


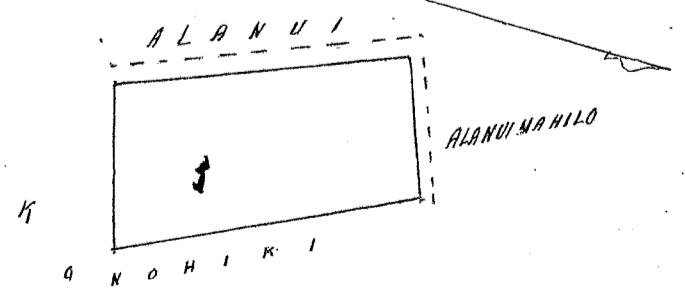
Apana 2. Ma ka Ii. Hehala, ma Kaunamalumu, Kona, Hawaii.

E hoomaka ana ma ke kahi Heikina, a e holo.

Akau 33° 15' Kom. 4.10 kha. ma ka aina o ke Konoheiki me Ii.
 Heima 63° 15' Kom. 4.90 " " " " " "
 Heima 61° 15' Kom. 2.41 " " " " " "
 Heima 40° 30' Kom. 1.64 " " " " " "
 Heima 18° Heiko. 1.94 " " " " " "
 Akau 72° 30' Heiko. 9.70 " " " Manui Mauna. a hiki i kahi i hoomaka'i. Koko o keia Apana
 3.05 Eka

7894

Hona, Hawaii, Sept. 2. 1852.



J. Fuller
Lunaanaina

Uku pau loa

5.00

G. M. Robertson
W. L. Lee

J. H. Smith
J. Kekaulahas

Honolulu, Februari 1. 1853.

Helu 5922 Puuloa

Kaumalumahu, Kona, Hawaii.

Apana 1. Pa. E hoomakau ma ke kiki Nukina o keia pa, a e holo ana -
 Kema 65° 30' Kom. 98 kapwai. Pale.
 Akau 25° 45' Kom. 100 " Alanui,
 Akau 65° 30' Nite. 98 " Konoiki
 Kema 25° 45' Nite. 100 " " a hiki i kahi i hoomakau i. Ma ia Apana 276 fathoms.

1st Nov, 1851.

James Dillon.


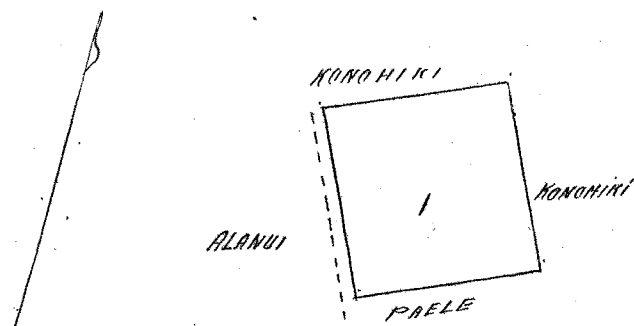
Apana 2. Ma ke Ii o Tikipa, ma Kaumalumahu, Kona, Hawaii.

E hoomakau ma ke kiki Nukina, a e holo -
 Akau 39° 15' Kom. 1.03 klu. ma ke aima o ke Konoiki
 Kema 67° Kom. 2.56 " " " " "
 Kema 64° 15' Kom. 2.41 " " " " "
 Kema 73° Kom. 6.20 " " " " "
 Kema 25° Fite. 1.03 " " " " "
 Akau 74° 15' Nite. 6.50 " " " " " Pakehoke I.
 Akau 65° 30' Fite. 4.90 " " " " " Pale a hiki i kahi i hoomakau i. Ito o keia

Apana aima ke 1/10 Eka.

Kona, Hawaii, Sept. 2, 1852.

J. Fuller,
Lunawana aima.



Uku paau low

\$4.00

N. L. Lee
 G. M. Robertson
 S. H. Smith
 J. Kekaulahas

Honolulu Feberuari 1, 1853.

Helu 6032 Shipuu

Kapalaalaea, Kona, Hawaii.

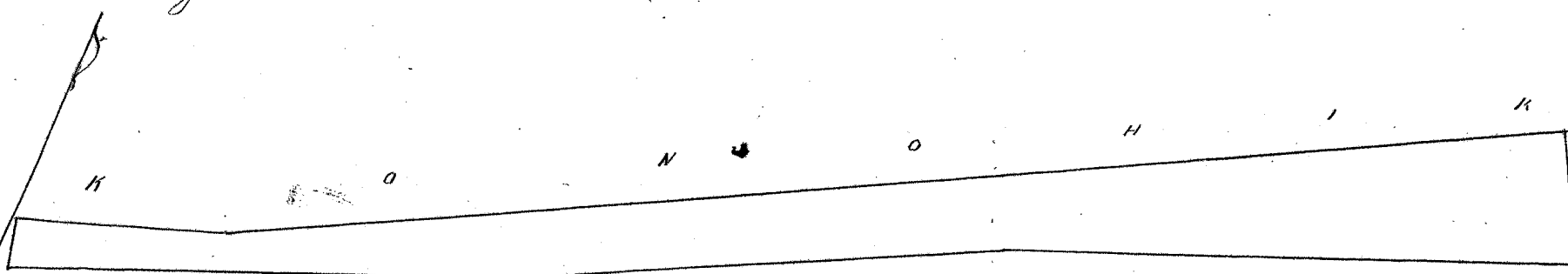
E hoomakau ma ke kiki Komohana Kema, a e holo.

Akau 13° 30' Kom. 10.62 klu. ma ke aima o ke Konoiki.
 Akau 71° Fite. 2.50 " " " " "
 Akau 62° Fite. 16.27 " " " " "
 Kema 28° Fite. 1.63 " " " " "
 Kema 68° Kom. 6.90 " " " " " Nawi.
 Kema 62° 15' Kom. 5.95 " " " " "
 Kema 67° 45' Kom. 6.05 " " " " " a hiki i kahi i hoomakau i. Ito o

keia Apana aima ke 1/10 Eka.

Kona, Hawaii, Aug. 31, 1852.

J. Fuller,
Lunawana aima.



2 KAUL = IINIHA

M. L. Lee
G. M. Robertson
J. H. Smith
J. Kekaulaha

Honolulu, Februari 1. 1853.

Heleu 5771. Ka nekou. ✓

Kaumatumahu, Kona, Hawaii.

Apana 1. Pa. E hoomaka ma ke kahi Komohana o keia pua, a i holo ana.

Akaiu	49°	Kiki.	58 kapuai,	Kalaikuaiaua
Kema	19° 30'	Kiki.	150 "	Manu.
Kema	28° 45'	Kiki.	127 "	"
Kema	49°	Kom.	35 "	Komohiki.
Akaiu	27° 30'	Kom.	262 "	"

a hiki i kaahi i hoomaka'i. Ma ia Apana 263 fathom

1st Nov. 1851.

James Dillon

Apana 2. Ma keia iho o Kona ma Kaumatumahu, Kona, Hawaii.

E hoomaka ma ke kahi Kikina a i holo.

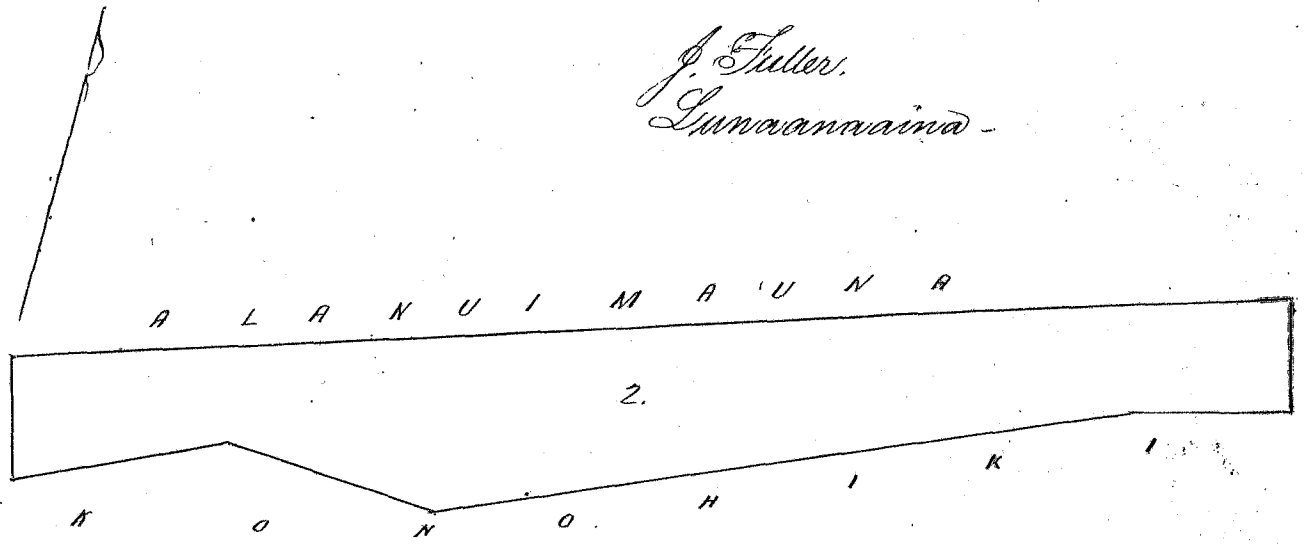
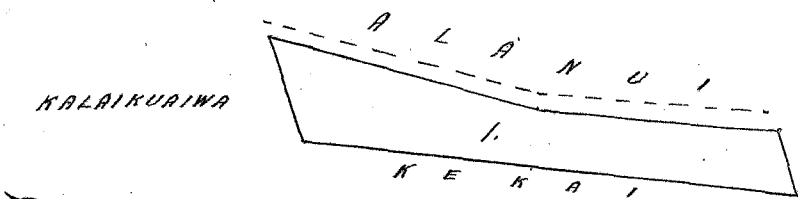
Akaiu	13° 30'	Kom.	1.14 hki.	ma ka aina o ke Komohiki.
Kema	72°	Kom.	13.48 "	" ke Manu Mauna.
Kema	14°	Kiki.	1.32 "	" ka aina o ke Komohiki.
Akaiu	66° 45'	Kiki.	2.30 "	" " " " " "
Kema	34° 30'	Kiki.	2.20 "	" " " " " "
Akaiu	67°	Kiki.	7.44 "	" " " " " "
Akaiu.	73° 15'	Kiki.	1.69 "	" " " " " "

aina ke 1 8/10 Eka.

a hiki i kaahi i hoomaka'i. Ma ke o keia Apana

Kona, Hawaii, Sept. 2. 1852.

J. Fuller.
Lunaanaia



$$\frac{1E968}{1231} = 2E21 \text{ an.}$$

G. M. Robertson
M. L. Lee
J. H. Smith
J. Kekaulaha

Honolulu, Februari 1. 1853.

Heleu 9693. Naha. ✓

Kiokou, Kona, Hawaii.

Apana 1. Pahale. E hoomaka ma ke kahi Kikina o keia pua, pili ana me ka papahaku, a me ka aina o Kona, a i holo ana. Kema 68° Kom. 62 kapuai. alaila Akaiu 33° Kom. 62 kapuai, alaila Ma. 43 Ki. 73 kapuai, alaila Kema 30° 15' Ki. 75 kap. a hiki i kaahi i hoomaka'i.

Ma ia Apana 122 fathom

1st Nov. 1851.

James Dillon

Hulu 7365 Keopouaia

40619

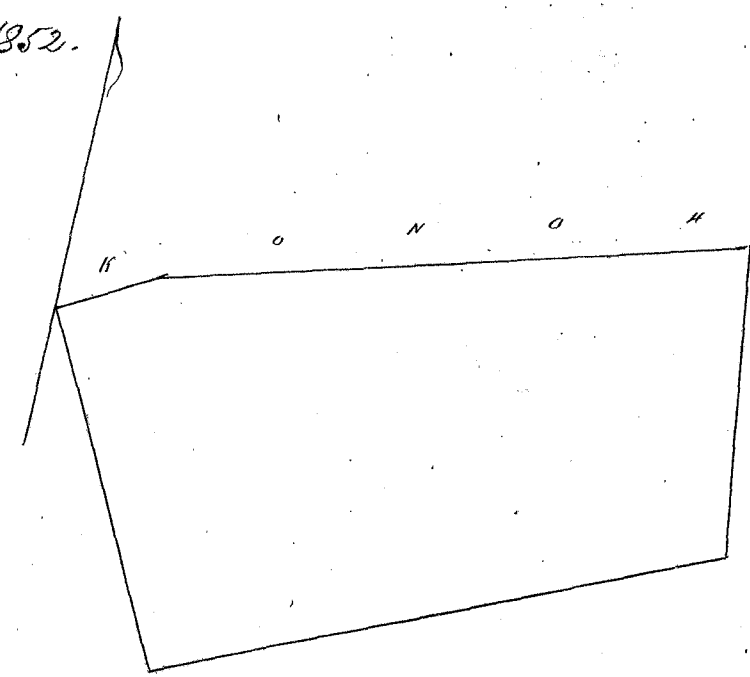
Kiaukou, Kona, Hawaii.

E hoomaka ma ke kahi Akau Sikina, a e holo-
 Kema 8° 15' Sike. 3.23 kth. ma ka aina o ke Konoheki.
 " 66' Kom. 6.23 " " " " " " "
 Akau. 26' " 3.93 " " " " " " "
 " 60° 30' Sike. 1.10 " " " " " " "
 " 75° 30' " 6.08 " " " " " " "

Ma ka Apuna aina he 2 45/100 Eka.

Kona, Hawaii, Aug. 10. 1852.

J. Fuller
Lunaanaina



2 KAULI - IINIA

40619
 2.45
 3.83
 6.28

Uku pau loa

\$4.00

G. M. Robertson
 W. L. Lee
 J. H. Smith
 J. Kekaulahas

Honolulu Februari 1. 1853.

Hulu 9946 Lono

Kiaukou, Kona, Hawaii.

Apuna 1. Pahale. E hoomaka ma ke kahi Akau o keia pili ana ma ka papa o ke Alanui, ma ka aina
 o Aao, a e holo ana Kema 16° Sike. 38 kapuwa, alaila Kema 73° Kom. 93 kap. alaila Akau 2° 45' Kom.
 91 kap. alaila Akau 71° 15' Sike. 21 kap. a hiki i kahi i hoomaka i. Ma ia Apuna 210 fathoms.

1st Nov. 1851.

James Dillon.


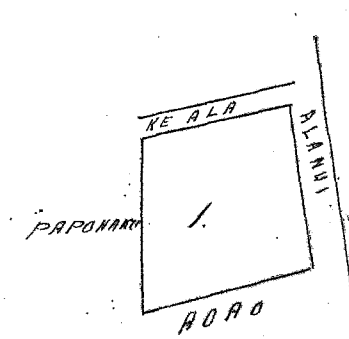
P.S. 7086-apt
7089

Apuna 2. E hoomaka ma ke kahi Konoheki, a e holo-
 Kema 1° 30' Kom. 1.88 kth. ma ka aina o Konoheki.
 Akau 75° Sike. 7.70 " " " " " " "
 " 17° Kom. 2.34 " " " " " " "
 Kema 69° 30' " 4.72 " " " " " " "
 " 72° 45' " 2.43 " " " " " " "

Ma ka Apuna aina he 1 1/2 Eka.

Kona, Hawaii, Aug 16. 1852.

J. Fuller
Lunaanaina



Uku pau loa

\$4.00

W. L. Lee
G. M. Robertson

J. H. Smith
J. Kekaulaha

Honolulu, Februari 1. 1853.

Helu 9700 Kaulahelemau

Kouhou 1. Kona, Hawaii.

Apana 1.

E hoomaka ma ke kahi Heema o keia pua, ae holo ana.

Akau	31°	Hei.	124 kap. ke kahi
Akau	13°	Hei.	74 " " konoiki
Heema	31°	Hei.	124 " " "
Heema	13°	Hei.	74 " " "

ae hiki i kahi i hoomaka i. Ma ia Apana Aina 254 3/4 fath

1st Nov. 1851.

James Dixon

Apana 2.


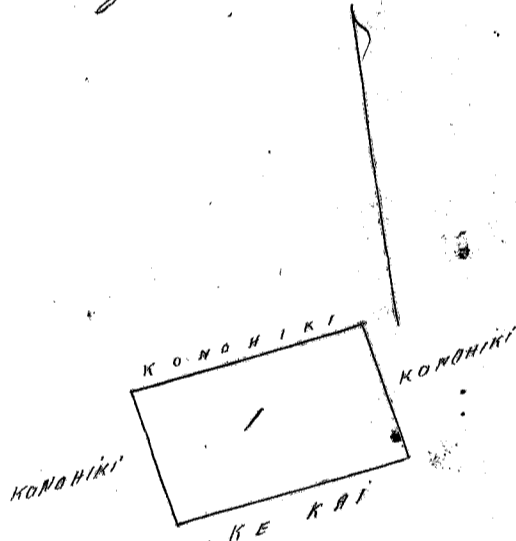
E hoomaka ma ke kahi Akau, ae holo.

Heema	11°	Hei.	30 kaul. ma ka aina o ke Konoiki.
"	71° 30'	Hei.	10.00 " " " " " "
Akau	25° 15'	Hei.	10.00 " " " " " "
"	60°	Hei.	10.37 " " " " " "

he aa. ae hiki i kahi i hoomaka i. Hei. o ke

Apana aina uala, ke 1/2 Epa.

Kona, Hawaii. August 13. 1852.



Uku pau loa

\$6.00

W. L. Lee
G. M. Robertson

J. H. Smith
J. Kekaulaha

Honolulu, Februari 1. 1853.

Helu 5671 B. Kaulahelemau

Kaulahele Kona, Hawaii

E hoomaka ma ke kahi Heema, ae holo.

Akau	66° 45'	Hei.	5.09 kahi ma ka aina o Kaulahele.
Akau	26° 30'	Hei.	1.08 " " " " Konoiki.
Heema	62° 30'	Hei.	5.27 " " " " "
Heema	40° 45'	Hei.	0.82 " " " " "

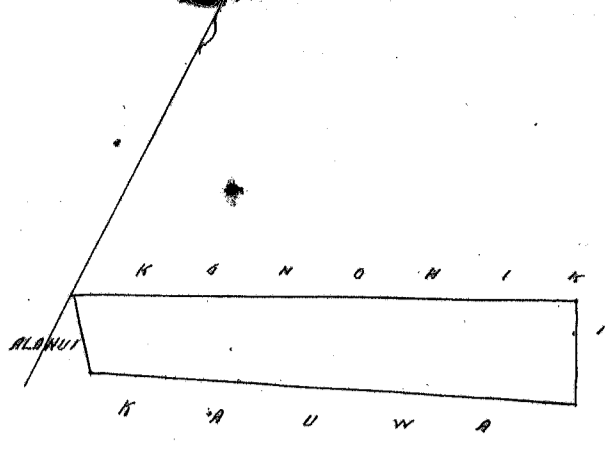
Ma ia Apana Aina ke 1/2 Epa. Ma ia Apana Aina 254 3/4 fath

Ma ia Apana Aina ke 1/2 Epa.

Kona, Hawaii August 26. 1852.

J. H. Smith
Linnemann

ma, ke kahi.



ANA 2 KAULAHAO - IINIHA

Uku paau loa

\$3.00

G. M. Robertson
 W. L. Lee
 J. H. Smith
 I. Kekaulahao

Honolulu, Feberuari 15, 1853.

Heleu 5632. Keikihookama.

Kahalaui. Kona. Hawaii.

Apana 1. Pa. E hoomaka ma ke kiki Akaw o keia pa. pili ma ka papohaku, a e holo ana. Helema 45° 30' Kom. 59 kapa. alaila Helema 8° 30' Ki. 63 kapa. alaila He. 73° 30' Ki. 60 kapa. alaila Akaw 16° 30' Kom. 130 kapa. a hiki i kahi i hoomaka'i. Ma ia Apana 138 fathoms.

James Dillard
 1st Nov. 1857.

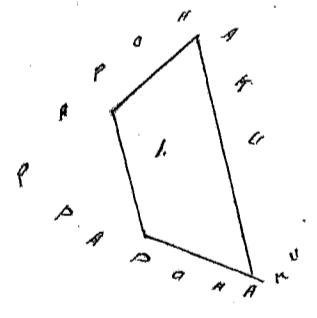
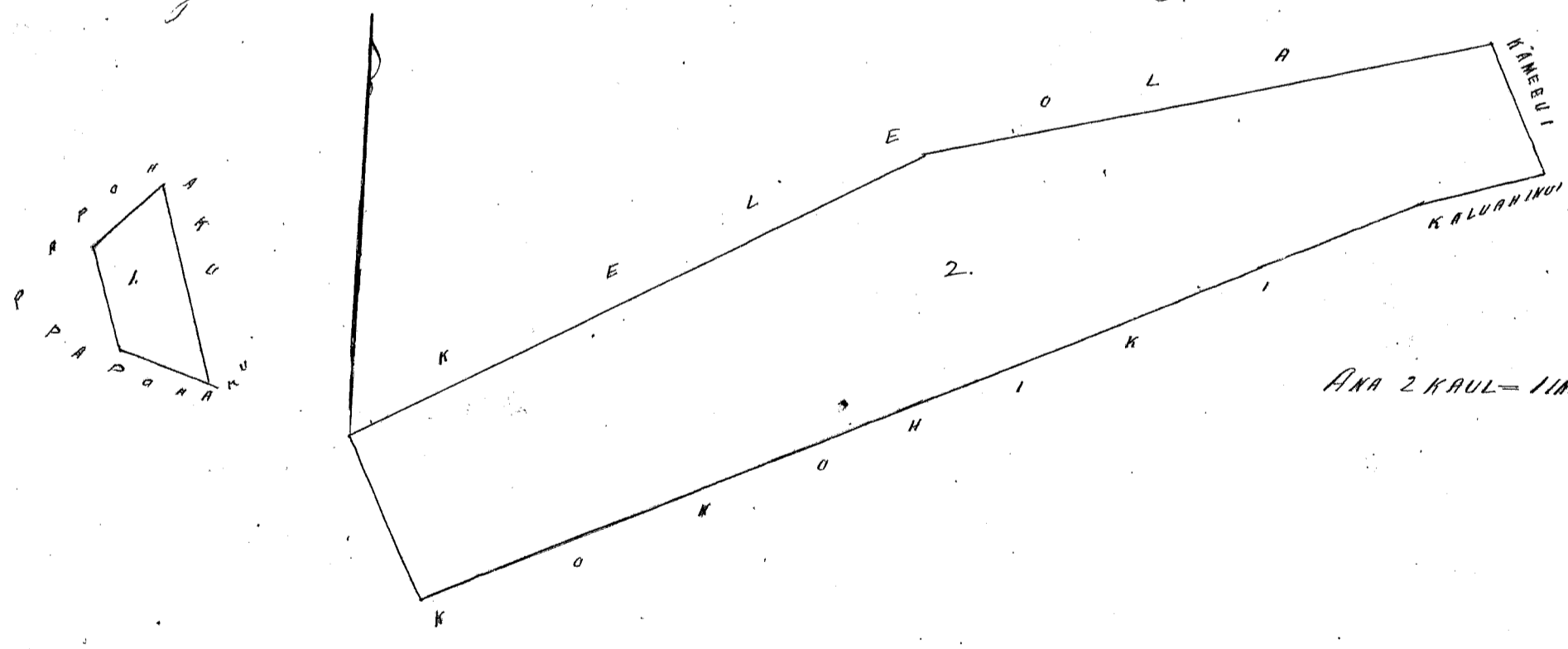
Apana 2. E hoomaka ma ke kiki Keikina, a e holo.

Akaw	24° 30'	Kom.	1.76	kh.	ma ka aina o	Hamesui
Helema	75°	Kom.	7.37	"	"	Keleola
Helema	60° 30'	Kom.	8.12	"	"	"
Helema	26° 15'	Hele.	2.26	"	"	ke Keonohiki
Akaw	64° 30'	Hele.	13.66	"	"	"
Akaw	71° 15'	Hele.	1.67	"	"	Kelewanui, a hiki i kahi i hoomaka'i. Ma ka keia Apana Aina ke 3 3/4 Eka.

J. Fuller
 Lunalanai.

138 a.u.
 3E 908
 3E 1048

Kona, Hawaii Aug 24, 1852



Uku paau loa

\$7.00

W. L. Lee
 G. M. Robertson

J. H. Smith
 I. Kekaulahao

Honolulu Feberuari 15, 1853.

Helu 5831 Kaha.

Kahaluu. Kona. Hawaii.

Apana 1. Pa. E hoomaka ma ke kahi Kona Kikina o keia pa, pili ana me ke aina o Kua ma ke papohaku ma kapa o ke ala, a e holo ana Akau 3° 52' ki. 52 kapa. alaila Nema 77° 30' Kom. 148 kapa. alaila Kema 23° ki. 62 kapa. alaila Ak. 73° 15' ki. 123 kapa. a hiki i kahi i hoomaka i.

Maria Apana 239 fathoms
James Dillon
1st Nov. 1851.


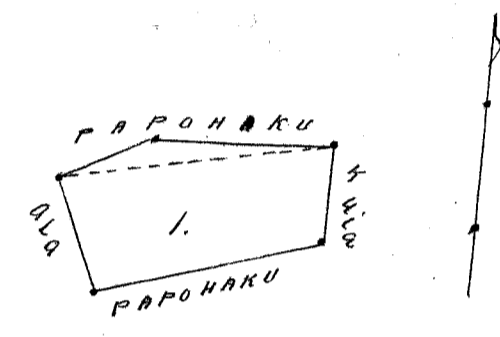
Apana 2. E hoomaka ma ke kahi Kikina Akau, a e holo.

Kema	7° Kikina.	1.95 kh.	ma ke aina o ke Kikihiki.
"	62° Kom.	1.78 "	" " " " Palaukai.
"	65° 15' "	8.12 "	" " " " Komaiki,
Akau	6° 30' Kikina.	2.00 "	" " " " "
"	62° "	5.63 "	" " " " "
"	65° 15' "	2.18 "	" " " " Kuuia.
"	72° 15' "	1.62 "	" " " " "

Keia Apana Aina ke 1 3/4 Eka.

Kona, Hawaii. Aug. 26. 1852.

J. Fuller
Lunaanaana



Uku pau loa

\$ 5.00

G. M. Robertson
W. L. Lee

J. H. Smith
J. Kekaulahe

Hondulu, Feberuari 15, 1853.

Helu 5695 Kauliki

Kahaluu. Kona. Hawaii.

Apana 1. Pa. E hoomaka ma ke kahi Komohana o keia pa, pili ma ke papohaku, a e holo ana Kema 13° ki. 120 kapa. alaila Ak. 49° 30' ki. 205 kapa. alaila Ak. 20° Kom. 67 kapa. alaila Nema 62° 30' Kom. 180 kapa. a hiki i kahi i hoomaka i.

Maria Apana 470 3/10 fathoms
James Dillon

1st Nov. 1851.


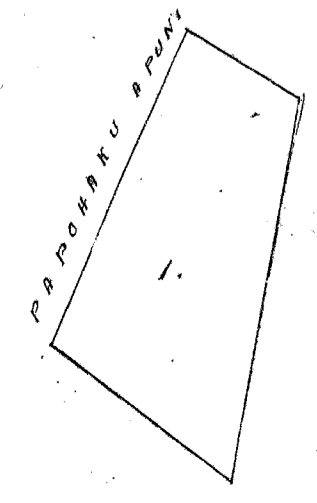
Apana 2. E hoomaka ma ke kahi Komohana Nema, a e holo.

Akau	69° 15' Kikina	10.68 kh.	ma ke aina o Naka.
"	24° 30' Kom.	1.04 "	" " " " Kikihiki.
Kema	70° 30' "	10.80 "	" " " " "
"	19° Kikina	1.16 "	" " " " "

Keia Apana Aina ke 1 2/10 Eka.

Kona, Hawaii, Aug. 26. 1852.

J. Fuller
Lunaanaana



2 KAUL=1 INIHA

Uku pau loa

\$5.00

M. L. Lee

G. M. Robertson
J. H. Smith
J. Kekaulaha

Honolulu, Februari 15, 1853.

Helu 5694 Kawakoekeo

Kahalaui, Kona, Hawaii

Apana 1. Ehoomaka ma ke kihi Kema o keia paa, pili ana me ka aina o Mahu ma ka papahaka
a e holo ana Akaui 5°15' Kom. 10.4 kapa. aiaia Ake. 82°20' Ki. 66 kapa. aiaia Kema 17°45' Ki. 104 kapa. aiaia Kema
82°15' Kom. 89 kapa. a hiki i ka kihi i hoomaka i. Maria Apana 223 2/3 fathoms

James Fuller
1st Nov. 1851.

Apana 2. Ehoomaka ma ke kihi Kamohana, a e holo

Kema 20° Kiteina 1.00 kbi. ma ka aina o ke Kamohiki.

Akaui 69°30' " 10.40 " " " " " Mahu.

" 71°15' " 4.96 " " " " " "

" 19° Kom. 2.25 " " " " " Kamohiki

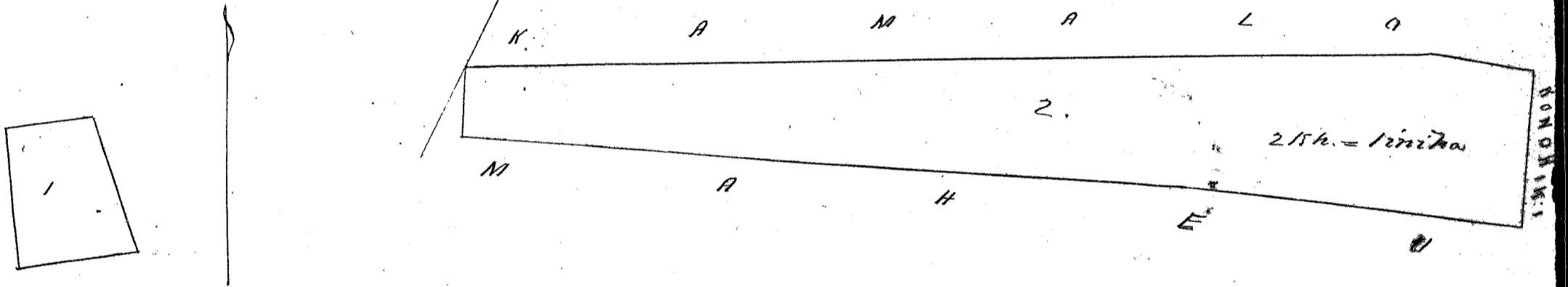
Kema 73°45' " 1.55 " " " " " Kamala

" 64° " 13.95 " " " " " a hiki i ka kihi i hoomaka i. Koto o keia A.

pana aina he 2 1/2 Eka.

Kona, Hawaii Aug. 25, 1853.

J. Fuller
Lunaanaana



Uku pau loa -

\$6.

M. L. Lee

G. M. Robertson
J. H. Smith
J. Kekaulaha

Honolulu, Februari 15, 1853.

Helu 5688 Keleola

Keleola

Kahalaui, Kona, Hawaii

Ehoomaka ma ke kihi Kiteina Akaui, a e holo ana.

Kema 24°30' Kite. 1.77 kbi. ma ka aina o Kaako

" 75° Kom. 7.37 " " " " " Kitehookeama

" 60°30' " 8.12 " " " " " "

Akaui 35°15' " 1.66 " " " " " Kamohiki

" 59°30' Kite. 4.00 " " " " " "


" 73°15' " 3.75 " " " " " "

" 67° " 8.05 " " " " " a hiki i ka kihi i hoomaka i. Koto o keia Apana

Aina he 2 7/10 Eka.

Kona, Hawaii Aug. 24, 1853.

J. Fuller
Lunaanaana



W. L. Lee
G. M. Robertson
J. H. Smith
J. Kekaulahao

Honolulu, Ikeruani 15, 1853.

Helu 5678. Kauhale

Kahalaui, Kona, Hawaii.

Apana 1. Pa. E hoomaka ma ke kahi Hikiina o keia pua. pili ma ka pua ke ala ma ka papuhaku -
we holo ana. Uku 40° 15' Kom. 127 kap. alaila Kema 65° 15' Kom. 55° Kap. alaila Kema 11° 45' Ki. 92 kap. alai-
la Okaui 85° Ki. 115 kap. a hiki i kahi i hoomaka i.

Maia Apana 250 fathoms.

James Dillon
1st Nov. 1857.

Apana 2. E hoomaka ma ke kahi Kema, a e holo.
Okaui 26° Kom. 2.40 tek. ma ke aia o ke Konoehiki.

" 55° Hikiina 3.64 " " " " " "

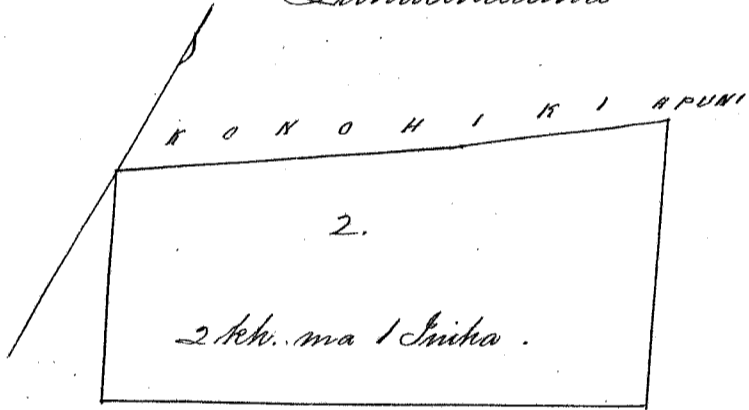
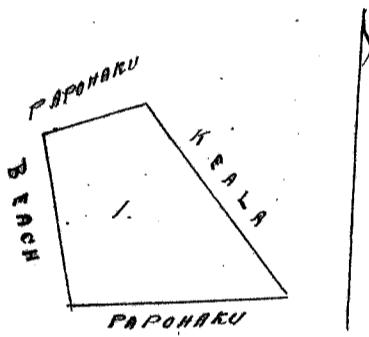
" 51° " 2.20 " " " " " "

Kema 26° " 3.00 " " " " " "

" 59° 30' Kom. 5.72 " " " " " " a hiki i kahi i hoomaka i. Kono o keia Apana
aina ke 1/2 Okaui.

Kona Hawaii Aug 25, 1852.

J. Fuller
Lunaanaama



W. L. Lee
G. M. Robertson
J. H. Smith
J. Kekaulahao

Honolulu Ikeruani 15, 1853.

Helu 5677 Kauhale

Kahalaui, Kona, Hawaii.

E hoomaka ma ke kahi Kema, a e holo.

Okaui 33° 30' Kom. 0.80 tek. ma ke Apana Aupuni.

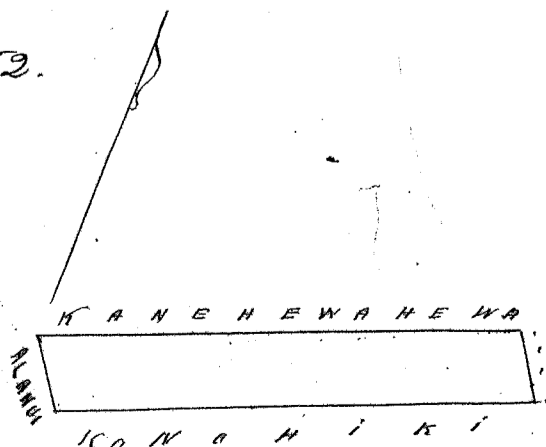
" 66° 45' Hikiina 5.09 " " ke aia o Konoehiki.

Kema 30° " 0.72 " " " " " "

" 64° 30' Kom. 5.10 " " " " " " a hiki i kahi i hoomaka i. Kono o keia Apana
aina ke 1/2 Okaui.

J. Fuller
Lunaanaama

Kona Hawaii Aug 26, 1852.



2 Kaula Iiina

W. L. Lee

G. M. Robertson
J. H. Smith
J. Kekaulahas

Honolulu, Februari 15, 1853.

Helu 5966 Maku

Kahaluu, Kona, Hawaii.


E hoomaka ma ke kahi Komohana, a e holo.

Hema	21°	Hiki	1.12	hh.	ma ka aina o ke Komohiki.
Akau	69° 45'	"	15.55	"	" " " " " "
"	31° 30'	Tom.	1.18	"	" " " " " "
Hema	71° 15'	"	4.96	"	" " " " Kawakoeke.
"	69° 30'	"	10.40	"	" " " " " "

aina ke 1/10 Eka. a hiki i kahi i hoomaka i. Aloha o keia Opana

Kona, Hawaii Augate 26, 1852.

J. Fuller
Lunaanaaina



2 Kaulahas = 1 Miha

W. L. Lee

G. M. Robertson
J. H. Smith
J. Kekaulahas

Honolulu, Februari 15, 1853.

Helu 5673 Kamalo

Kahaluu, Kona, Hawaii.

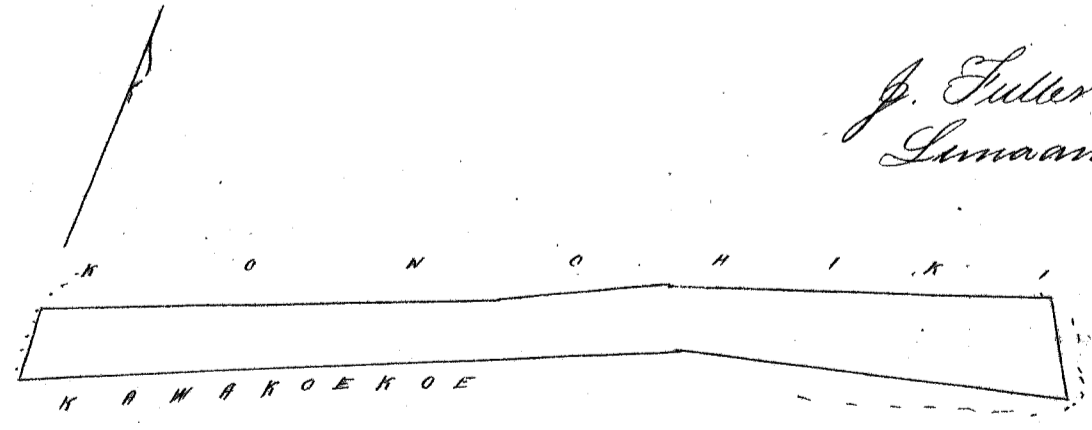
E hoomaka ma ke kahi Komohana, a e holo.

Hema	5° 30'	Hiki	1.62	hh.	ma ka aina o ke Komohiki.
Akau	64°	"	13.95	"	" " " " Kawakoeke.
"	73° 45'	"	3.23	"	" " " " Komohiki.
"	30° 30'	Tom.	2.10	"	" " " " " "
Hema	68° 45'	"	7.97	"	" " " " " "
"	62° 15'	"	3.73	"	" " " " " "
"	64° 45'	"	9.73	"	" " " " " "

aina ke 3/4 Eka. a hiki i kahi i hoomaka i. Aloha o keia Opana

Kona, Hawaii Aug. 24, 1852.

J. Fuller
Lunaanaaina



4 KAULAS = 1 MIHA

W. L. Lee

G. M. Robertson
J. H. Smith
J. Kekaulahas

Honolulu, Februari 15, 1853.

Helu 6139 Nakowana.

Kahaloa, Kona, Hawaii.

E hoomaka ana ma ke kahi Komohana, a e holo.

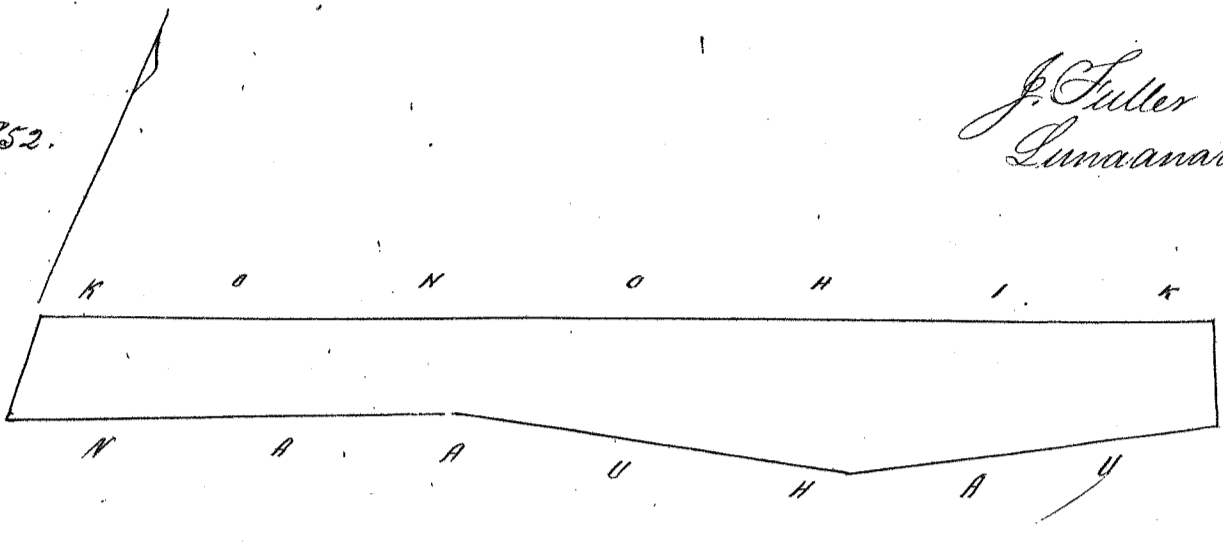
Kona	4° 30'	Kikina	1.17	h.	ma ka aina o Umiumi
Keau	65°	"	4.73	"	" " " " Naauhau
"	74° 15'	"	4.15	"	" " " " "
"	58° 30'	"	3.97	"	" " " " "
"	26° 30'	Kona	1.11	"	" " " " " Komohiti
Kona	65° 45'	"	11.85	"	" " " " " a hiki i kahi i hoomaka'i. I loko o keia Apana Aina he 1 5/10 Eka.

Kona, Hawaii Augate 27. 1852.

J. Fuller
Lunaanaiaia.

2 Kaul = 1 INCH

UMIUMI



Uku pau loa

\$4.00

M. L. Lee
G. M. Robertson
J. St. Smith
J. Kekaulaha

Honolulu, Feberuari 15. 1853.

Helu 5635² Kaula

Kahaloa, Kona, Hawaii.

E hoomaka ma ke kahi Kikina Keau, a e holo.

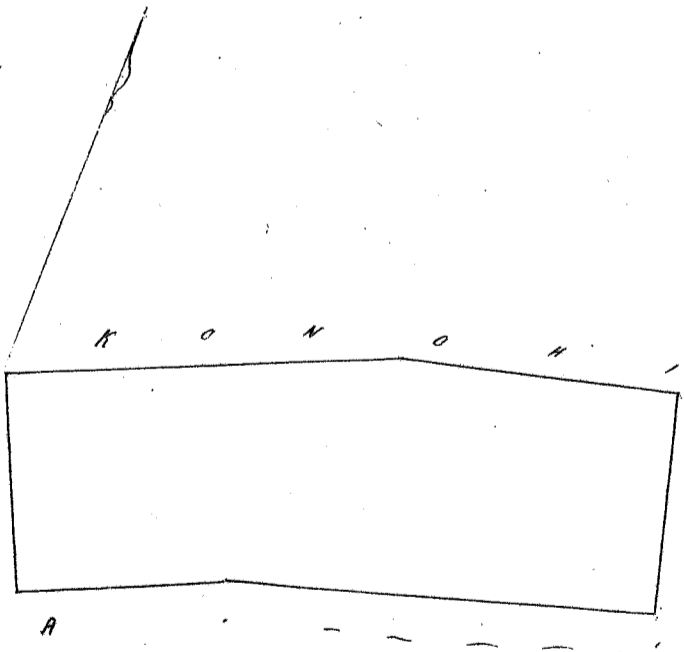
Kona	15°	Kikina	2.30	h.	ma ka aina o Komohiti.
"	72° 15'	Kona	4.53	"	" " " " " "
"	65° 45'	"	2.18	"	" " " " " Kaka
Keau	24° 15'	"	2.29	"	" " " " " "
"	66° 30'	Kikina	4.05	"	" " " " " Komohiti
"	75° 45'	"	2.97	"	" " " " " "
Apana Aina he 1 5/10 Eka.	a hiki i kahi i hoomaka'i. I loko o keia				

Kona, Hawaii, Aug. 26. 1852.

J. Fuller
Lunaanaiaia.

2 Kaul = 1 INCH

K
O
N
O
H
I
K



Uku pau loa

\$4.00

M. L. Lee
G. M. Robertson
J. St. Smith
J. Kekaulaha

Honolulu, Feberuari 15. 1853.


E hoomaka ma ke hiki Konoehana, a e holo.

Akau	60°	Hikina	5.05	keh.	ma ka aina o Kaiko.
"	77°	"	5.27	"	"
"	87° 15'	"	2.32	"	"
"	73° 15'	"	6.26	"	"
"	55°	"	6.60	"	"
Kema	41° 15'	"	1.70	"	"
"	56° 15'	Kom.	7.35	"	"
"	74° 30'	"	6.25	"	"
"	82° 30'	"	1.90	"	"
"	79°	"	5.54	"	"
"	59° 30'	"	5.08	"	"

Akau 24° 30' " 1.76 " " " " Keikihookama, a hiki i ka hiki i hoomaka i. Moku o keia
 Apana Aina ke 4 1/2 Eka.

Kona, Hawaii. Aug. 23. 1852.

J. Fuller
 Lunaanaina-



Uhu paan loa

\$6.00

M. L. Lee
 G. M. Robertson
 J. H. Smith
 J. Kekaulaha

Honolulu Februari 15. 1853.

Apana 1. E hoomaka ma ke hiki Kema o keia pa, pili ana me ka Aina o Kapipi, ma ka papohaku a e holo ana Akau 20° 30' Kom. 116 kap. alaila Ak. 70° 30' 73 kap. alaila Kema 35° 30' 114 kap. alaila Kema 67° 45' Kom. 101 kap. a hiki i ka hiki i hoomaka i. Moku o keia
 Moku Apana 283 fathoms.

James Dillon
 1 1/2 Nov. 1851.


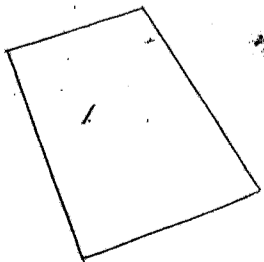
Apana 2. E hoomaka ma ke hiki Kema, a e holo.

Akau	21° 30'	Kom.	3.27	keh.	ma ka aina o ke Konoehana
"	66°	Hiki.	9.30	"	"
Kema	19° 15'	"	3.98	"	"
"	63° 30'	Kom.	9.10	"	"

Apana Aina ke 3 3/4 Eka.

Kona, Hawaii Aug. 25. 1852.

J. Fuller
 Lunaanaina-



283
 363
 3-646

2 KAUL-LINHA

Helu 5673 B. Naauhau ✓

Kahaloa, Kona, Hawaii.

Apana 1. E hoomaka ma ke kahi Komohana o keia pua, pili ma kapa o ke ala, ma ka aina. Kelihelelau ma ka papohaku, a e holo ana Nema 53° 30' Sik. 135 kapi. alaila Ak. 63° 30' Sik. 186 kapi. alaila Ak. 8° 30' Kom. 77 kapi. alaila Nema 73° 30' Kom. 27° kapi. a hiki i kahi i hoomaka i.

Maria Apana 603 fathoms
James Dillon
1st Apr. 1851.

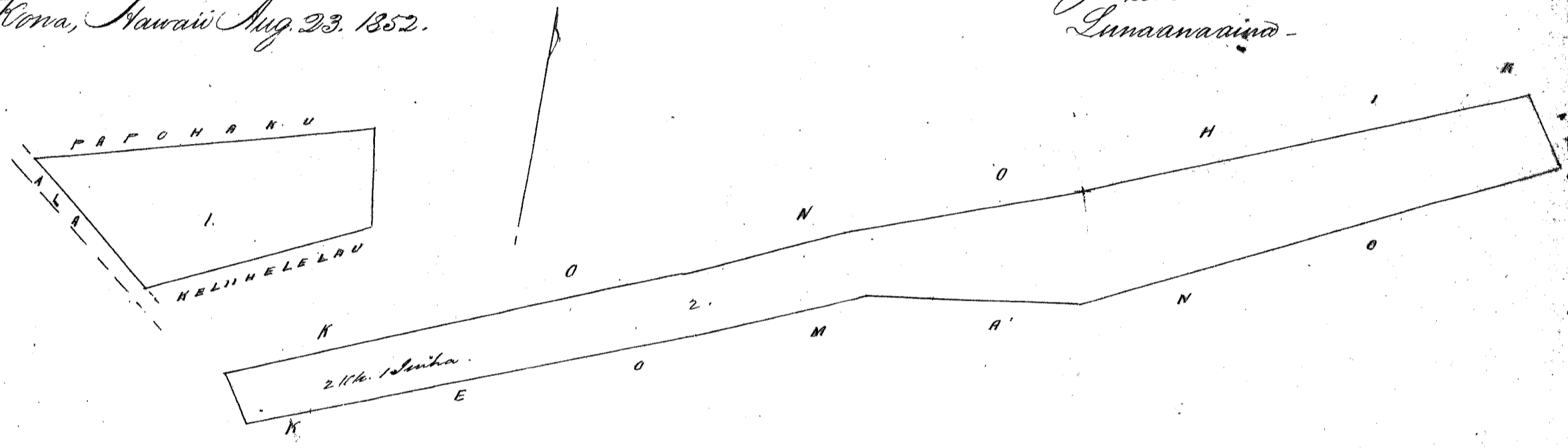
Apana 2. E hoomaka ma ke kahi Komohana, a e holo.

Nema 34° 30'	Sikina	0.85 kb.	ma ka aina o ke Komohiki.
Akau 67° 30'	"	7.19 "	" " " " Komano.
" 65° 15'	"	2.74 "	" " " " "
" 87°	"	3.36 "	" " " " "
" 63°	"	7.90 "	" " " " "
" 33° 15'	Kom.	1.26 "	" " " " Komohiki
Nema 66° 30'	"	7.23 "	" " " " "
" 69°	"	3.72 "	" " " " "
" 63° 30'	"	2.70 "	" " " " "
" 61° 30'	"	7.38 "	" " " " " a hiki i kahi i hoomaka i. Iko o keia Apana

aina ke 2 1/10 Eka.

Kona, Hawaii Aug. 23. 1852.

J. Fuller
Lunaanaaina



Uku pau loa

\$6.00

M. L. Lee
G. M. Robertson
J. H. Smith
J. Kekaulaheo

Honolulu Feberuari 15. 1853.

Helu 3447 B. Palaukai ✓

Kahaloa, Kona, Hawaii.


E hoomaka ma ke kahi Akau, a e holo.

Nema. 36° 45'	Sikina.	1.89 kb.	ma ka aina o ke Komohiki.
" 72° 15'	Kom.	6.20 "	" " " " "
" 65° 15'	"	5.87 "	" " " " "
Akau 22° 45'	"	1.28 "	" " " " "
" 60°	Sik.	5.48 "	" " " " "
" 73° 15'	"	6.00 "	" " " " " a hiki i kahi i hoomaka i. Iko o keia

Apana Aina ke 1 8/10 Eka.

Kona, Hawaii Aug. 26. 1852.

J. Fuller
Lunaanaaina



Uku pau loa

\$4.00

M. L. Lee
G. M. Robertson
J. H. Smith
J. Kekaulaheo

Honolulu Feberuari 15. 1853.

Helu 3443 B. Kuaia

Kahaloa, Kona, Hawaii.

Apana 1. Pa. E hoomaka ma ke kahi Kema Nihina o keia pa, pili ma ke papohaku one ka aina o Kaha, a e holo ana Ok. 6° 15' Nih. 70 kap. alaila Kema 86° 30' Kom. 83 kap. alaila Kema 7° Nih. 75 kap. alaila Ok. 32° Nih. 68 kap. a hiki i kahi i hoomaka i.

Maria Apana 163 fathoms.

James Dillon

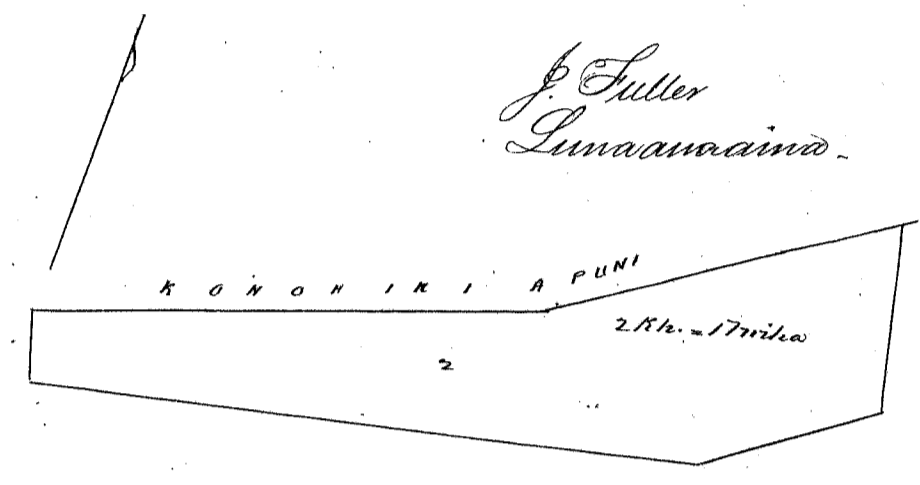
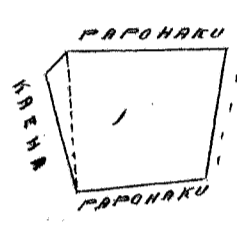
1st Nov. 1851.

Apa. 2. E hoomaka ma ke kahi Komohana Kema, a e holo.

Akau	20° 15'	Kom.	0.76	kih.	ma ke	aina	o	Kapike.
"	67° 45'	Nih.	5.40	"	"	"	"	Konohiki.
"	54° 45'	"	3.88	"	"	"	"	"
Kema	14° 15'	"	1.95	"	"	"	"	"
"	51° 15'	Kom.	2.00	"	"	"	"	"
"	73° 15'	"	7.04	"	"	"	"	"

Apana aina ke 1 1/4 Eka. a hiki i kahi i hoomaka i. Iloko o keia

Kona, Hawaii Aug. 25. 1852.



Uhu pau loa \$5.00

J. Fuller
Limaanaaina

W. L. Lee
G. M. Robertson
J. H. Smith
J. Kekaulahao

Honolulu, Feberuari 15. 1853.

Helu 3441 B. Naako

Kahaloa, Kona, Hawaii.

Apana 1. E hoomaka ma ke kahi Komohana o keia pa, pili ana me ke papohaku, a e holo ana Kema 31° 30' Nih. 68 kap. alaila Ok. 53° 30' Nih. 110 kap. alaila Ok. 58° Kom. 70 kap. alaila Kema 55° 45' Kom. 76 kap. a hiki i kahi i hoomaka i.

Maria Apana 199 fathoms.

James Dillon

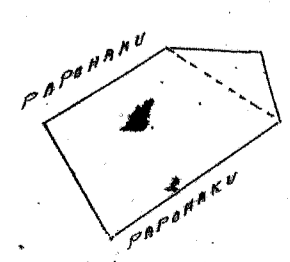
1st Nov. 1851.

Apana 2. E hoomaka ma ke kahi Komohana Kema, a e holo.

Akau	60	Nihina	5.05	kih.	ma ke	aina	o	Kameeui.
"	77°	"	5.27	"	"	"	"	"
"	37° 15'	"	2.32	"	"	"	"	"
"	73° 15'	"	6.26	"	"	"	"	"
"	55°	"	6.60	"	"	"	"	"
"	30° 30'	Kom.	1.54	"	"	"	"	Konohiki.
Kema	55° 15'	"	6.20	"	"	"	"	"
"	72° 45'	"	6.22	"	"	"	"	"
"	81° 30'	"	1.95	"	"	"	"	"
"	79° 30'	"	5.88	"	"	"	"	"
"	64°	"	5.00	"	"	"	"	"
"	24° 30'	Nihina	1.77	"	"	"	"	"

na Aina ke 4 2/10 Eka. Keleola, a hiki i kahi i hoomaka i. Iloko o keia Apana

Kona, Hawaii, Aug. 23. 1852.



J. Fuller
Limaanaaina

1/4 KH = 1 MILE

M. L. Lee
G. M. Robertson
J. H. Smith
J. Kekaulaha

Honolulu, Feberuari 15, 1853.

Helu 3440 B. Kaluakinui

Kakahu, Kona, Hawaii.

Apana 1. E hoomaka ma ke kahi Nihina o heia paa. pili ana ma ke papohaku, a me ka aina o ke Auupuni, a e hele ana Nema 28° Kom. 63 kap. alaila Nema 73° 15' Kom. 56 kap. alaila Nema 17° Ni. 25 kap. alaila Ak. 53° 45' Ni. 69 kap. a hiki i kahi i hoomaka i.

Maria Opawa - 121 fathoms

J. S. Sillou
1st Nov. 1851.

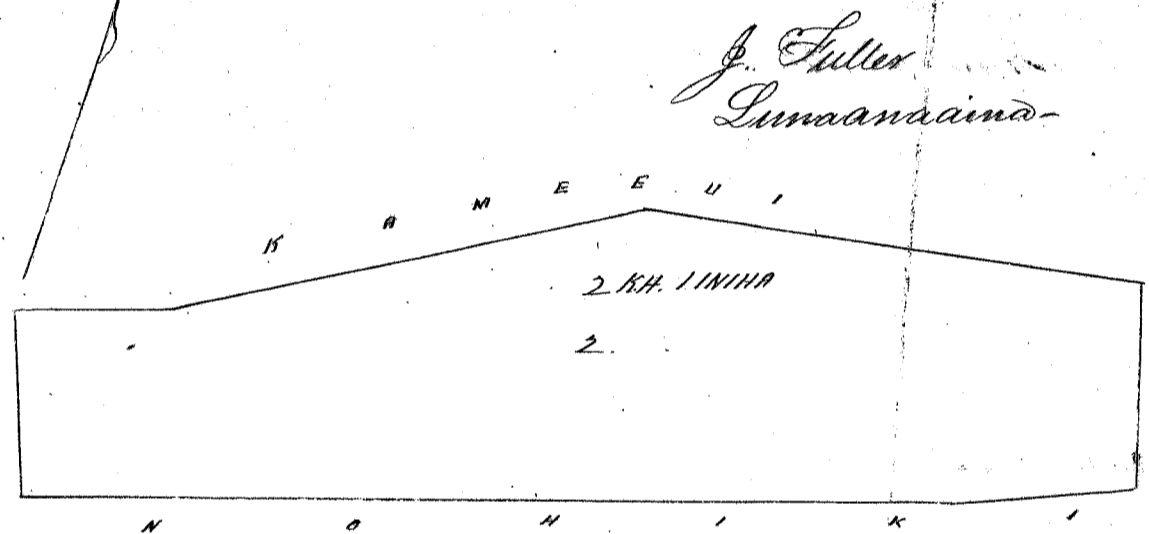
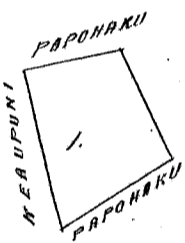
Apana 2. E hoomaka ma ke kahi Nihina Akau, a e hele.

Nema	15° 31'	Nihina	2.16 kh.	ma ke	aina	o ke	Konohiki.
"	67° 15'	Kom	1.97 "	"	"	"	"
"	71° 45'	"	9.67 "	"	"	"	"
Akau	20° 30'	"	1.96 "	"	"	"	"
"	71° 15'	Nihina.	1.67 "	"	"	"	"
"	59° 30'	"	5.08 "	"	"	"	Kamee
"	79°	"	5.34 "	"	"	"	"

a hiki i kahi i hoomaka i. Nema o heia A.

pano ana ke 2 1/2 Eka

Kona, Hawaii, Aug. 24, 1852.



J. Sillou
Lumaanaana

M. L. Lee
G. M. Robertson
J. H. Smith
J. Kekaulaha

Honolulu, Feberuari 15, 1853.

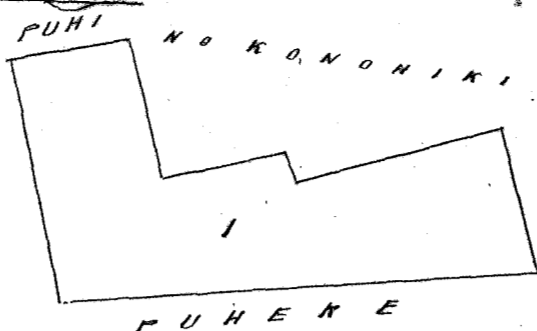
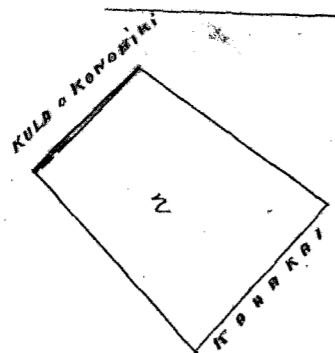
Helu 2657 Manuia

Kailua, Koolau-poho, Oahu.

Apana 1. Ke moiolelo o Kuaikama, Kaopaa, Kailua, Oahu.
E hoomaka ma ke kahi Nihina, e hele ana Nema 78° Kom. i 2.60 kh. ma ke palena ma
Kailikatis, Malaila aku Ak. 8° Kom. i 1.22 kh. ma ke palena ma Puhii, Malaila aku Ak. 70° Ni. i 1.15
kh. ma ke Konohiki, Malaila aku Ak. 12° Kom. i 1.31 kh. Malaila aku Ak. 68° Ni. i 0.30 kh. Malaila aku
Ak. 15° Kom. i 2.22 kh. Malaila aku Ak. 76° Ni. i 1.50 kh. ma ke Konohiki, Malaila aku Nema 90° Ni. i
5.00 kh. ma ke palena o Puhike a hiki i kahi i hoomaka i. Ke Eka 1, me 2 1/2 kh. huinaha.

Apana 2. Ke papahale ma Alapapa, Kaopaa, Kailua.
E hoomaka ma ke kahi Konohiana, e hele ana Nema 42° Ni. i 1.60 kh. ma ke palena
ma o Konohiki, Malaila aku Ak. 48° Ni. i 2.55 kh. Malaila aku Ak. 55° Kom. i 2.10 kh. ma ke
kahi, Malaila aku Nema 37° Kom. i 2.60 kh. a hiki i ke hoomaka ana. Ke 1/2 kh. huinaha.
Pau loa 1 Eka 7 kh. huinaha.

A. Bishop. Ma ana.



Uku pau loa

\$5.00

W. L. Lee

G. M. Robertson

J. H. Smith

Honolulu Februari 23. 1853.

J. Kekaulahao

Helu 5635 F. Maikiiki

Kahaluu, Kona, Hawaii.

E hoomaka ma ke kiki Akau, a e holo

Nema 25° 45' Akina. 3.10 k. ma ka aina o ke Konoiki.

" 74° 30' Kom. 11.60 " " " " " "

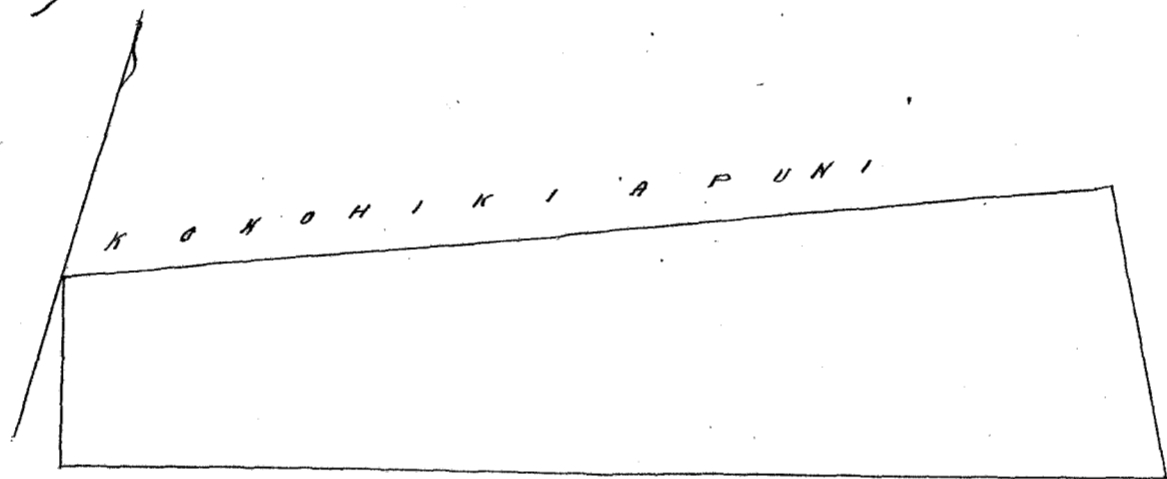
Akau 15° " 1.98 " " " " " " "

" 63° 30' Akina 11.10 " " " " " " a hiki i kahi i hoomaka'i.

Heia Apana Aina he 2 7/10 Eka.

J. Fuller
Limaanaana

Kona, Hawaii Aug. 27. 1852.



KAULAHAO = IKAHA

Uku pau loa

\$5.00

W. L. Lee

G. M. Robertson

J. H. Smith

J. Kekaulahao

Honolulu Februari 23. 1853.

Helu 5635 E. Kumano

Kahaluu, Kona, Hawaii.

E hoomaka ma ke kiki Komohana Nema, a e holo.

Akau 56° Kom. 1.27 k. ma ka aina o ke Konoiki.

" 67° 30' Ak. 7.19 " " " " " Naanhan.

" 65° 15' " 2.74 " " " " " "

" 81° " 3.36 " " " " " "

" 63° " 7.90 " " " " " "

Nema 31° " 1.44 " " " " " Konoiki.

" 67° Kom. 8.30 " " " " " "

" 66° 30' " 2.98 " " " " " "

" 77° 15' " 2.90 " " " " " "

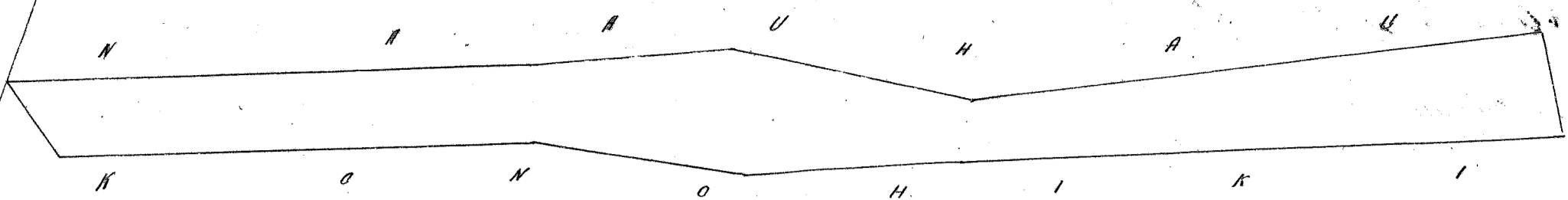
" 67° 30' " 6.50 " " " " " "

a hiki i kahi i hoomaka'i. Heia

heia Apana Aina he 2 5/10 Eka.

J. Fuller
Limaanaana

Kona, Hawaii, Augate 23. 1852.



2 haul. - 1 kila

Uku paau loa

\$5.00

W. L. Lee
 G. M. Robertson
 J. H. Smith
 J. K. Kaulahao

Honolulu February 23. 1853.

Helu 5831 B. Kanalu.

Kakaluu, Kona, Hawaii.

E hoemaka ma ke kiki Komohana Kona, a e holo.


Akau	65°	Hiki.	4.00	kh.	ma	ka	aina	o	ke	Konohiki.
"	66° 30'	"	5.10	"	"	"	"	"	"	"
"	70° 30'	"	6.47	"	"	"	"	"	"	"
"	21° 45'	Kom.	0.96	"	"	"	"	"	"	"
Kona	67° 15'	"	7.30	"	"	"	"	"	"	"
"	74°	"	4.32	"	"	"	"	"	"	"
"	67°	"	4.05	"	"	"	"	"	"	"
"	24°	Hiki.	1.36	"	"	"	"	"	"	"

na Aina kei 1 7/10 Eka.

a hiki i kahi i hoemaka i. Hiki o keia Opa

Kona, Hawaii, Aug. 25. 1852.

J. Fuller
 Linnavaia



2 haul. - 1 kila

Uku paau loa

\$4.00

W. L. Lee
 G. M. Robertson
 J. H. Smith
 J. K. Kaulahao

Honolulu February 23. 1853.

Helu 5676 Kiliiahue

Kakaluu, Kona, Hawaii.

Apana 1. E hoemaka ma ke kiki Komohana o keia, pili ma ka papohaku, ma ka pa o keia, a e holo ana. Kona 19° N. 72 kap. alaila, Akau 30° N. 98 kap. alaila. Kona 19° Kom. 72 kap. alaila Kona 30° Kom. 98 kap. a hiki i kahi i hoemaka i. Maria Apana 138 fathoms.

J. Dillen
 1st Nov. 1851.

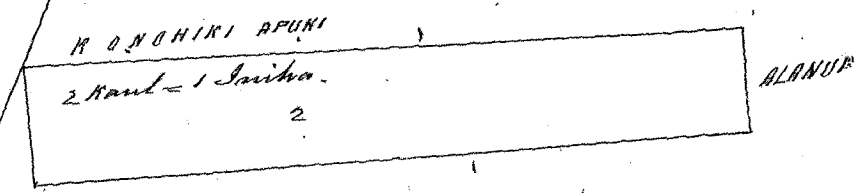
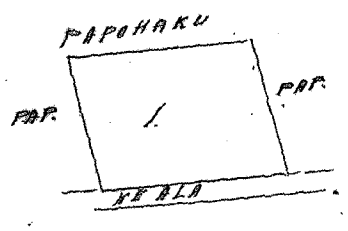
Apana 2. E hoemaka ma ke kiki Kona, a e holo.

Akau	26° 30'	Kom.	1.12	kh.	ma	ke	Alau	o	ke	Konohiki.
Kona	64°	Kom.	7.58	"	"	"	"	"	"	"

Hema 26°30' Sitima. 1.28 kwh. ma ka aina, o ke Komohiki.
Aka 63° " " " " " " " " " " " " a hiki i ka hiki i hoomakau'i. Holo o keia
Apana Aina he 1/10 Eka.

Hona, Hawaii, Aug. 27, 1853.

J. Fuller
Lunaana'ama



Uku pauna

\$5.01

M. L. Lee
G. M. Robertson
J. H. Smith
J. Kekaulaha

Honolulu Februari 23, 1853.

Hulu 10766 Pio


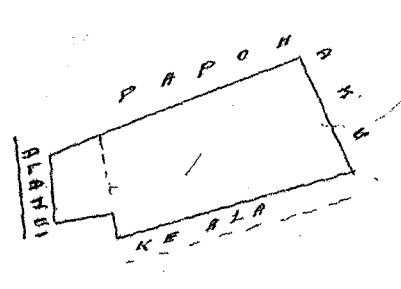
Kapaluu, Hona, Hawaii.

Apana 1. Pa. E hoomaka ma ke hiki Komohana o keia pa, pili ma ma kapa o ke alama, ma kapa
o ke ala ma ka papohaku. a holo ana Hema 8° Ni. 53 kapa. alaila Ak. 74°30' Ni. 130 kapa. alaila Ak. 26°30'
Kom. 67 kapa. alaila Hema 68° Kom. 112 kapa. a hiki i ka hiki i hoomakau'i.
Maia Apana 228 ⁷⁸/₁₀₀ fathoms.
James Dillon
1st Nov. 1851.

Apana 2. E hoomaka ma ke hiki Komohana Hema, a holo.
Aka 27° Kom. 1.09 kwh. ma ka aina o ke Komohiki.
" 69°30' Sit. 11.20 " " " " " " " " " " " "
Hema 22°30' " 0.75 " " " " " " " " " "
" 66°30' Kom. 11.10 " " " " " " " " " " " "
Apana aina he 1 Eka.

a hiki i ka hiki i hoomakau'i Holo o keia
J. Fuller
Lunaana'ama

Hona, Hawaii Aug. 25, 1852.



Uku pauna

\$5.00

M. L. Lee
G. M. Robertson
J. H. Smith
J. Kekaulaha

Honolulu Februari 23, 1853.

Hulu 6029 Kakea

Kapaluu, Hona, Oahu.

Apana 1. Pa. E hoomaka ma ke hiki Aka o keia pa, pili ma kapa o ke ala, a me ke Alama, a
me aina o Naholowaa, a holo ana Hema 87°15' Kom. 30 kapa. alaila Hema 73°15' Kom. 73 kapa. a
laila Hema 25° Ni. 40 kapa. alaila Ak. 71° Ni. 153 kapa. alaila Ak. 37°15' Kom. 18 kapa. a hiki i ka

hi i hoomakaii.

Maria Apana 70 fathoms.

James Dillond. 1st Nov. 1851.


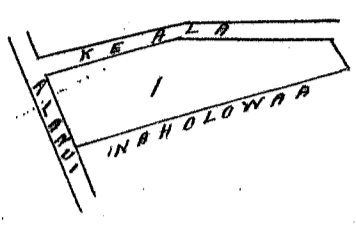
Apana 2. E hoomaka ma ke kiki Komohana, a e holo.

Nema	13° Sike.	1.55	kh.	ma ka aina o ke Konoehiki.
Akau	73° 30'	10.20	"	" " " " " "
"	2° Kom.	2.12	"	" " " " " "

Nema 69° 45' " 10.68 " " " " " " Kaula, a hiki i ka hoomakaii. Ito o keia Apana aiaa he 1 3/4 Eka.

Hona, Hawaii Aug. 26. 1852.

J. Fuller
Lunaanaama.



27.7. 17m

Uku pau loa

\$5.00

W. L. Lee

G. M. Robertson

J. H. Smith

J. Kekaulaha

Honolulu Februari 23. 1853

Hoku 6030 Kaulowaa.

Kahalaue, Hona, Oahu.

Apr. 1. E hoomaka ma ke kiki Akawa keia pa, pili ana me ka aina o Kaha, ma ka pa o ke Alanui ma ka papohaku, a e holo ana Nema 71° Kom. 153 kap. alaila Nema 25° Ki. 85 kap. alaila Mo. 6° Ki. 130 kap.: alaila Mo. 2° 30' Kom. 62 kap. a hiki i ka hoomakaii.

1st Nov. 1851.

Maria Apana 275 fathoms
James Dillond.


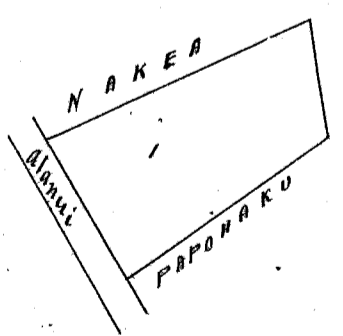
Apana 2. E hoomaka ma ke kiki Komohana Nema, a e holo.

Akau	9° 30'	Kom.	1.25	kh.	ma ka aina o ke Konoehiki.
"	68°	Sike.	1.90	"	" " " " " "
"	68°	"	10.10	"	" " " " " " Kahalelahaole
Nema	21°	"	1.07	"	" " " " " " Konoehiki
"	66° 30'	Kom.	12.20	"	" " " " " " a hiki i ka hoomakaii. Ito o keia

Apana aiaa he 1 3/4 Eka.

Hona, Hawaii, Aug. 27. 1852.

J. Fuller
Lunaanaama.



Uku pau loa

\$5.00

W. L. Lee

G. M. Robertson

J. H. Smith

J. Kekaulaha

Honolulu Februari 23. 1853.

Helu 6032 Napio

Kahaluu, Kona, Hawaii

Apana 1. E hoomaka ma ke kahi Nihina o keia pua, pili ana ma ka papohaku, ma ka papa o ke Alanui, a e holo ana Nema 57° 30' Kom. 78 kap. alaila Ak. 58° 30' Kom. 68 kap. alaila Ak. 59° Nih. 115 kap. alaila Nema 26° 45' Ni. 62 kap. a hiki i kahi i hoomaka i.

Mai ia Apana 172 fathoms James Dillon

1st Nov. 1851

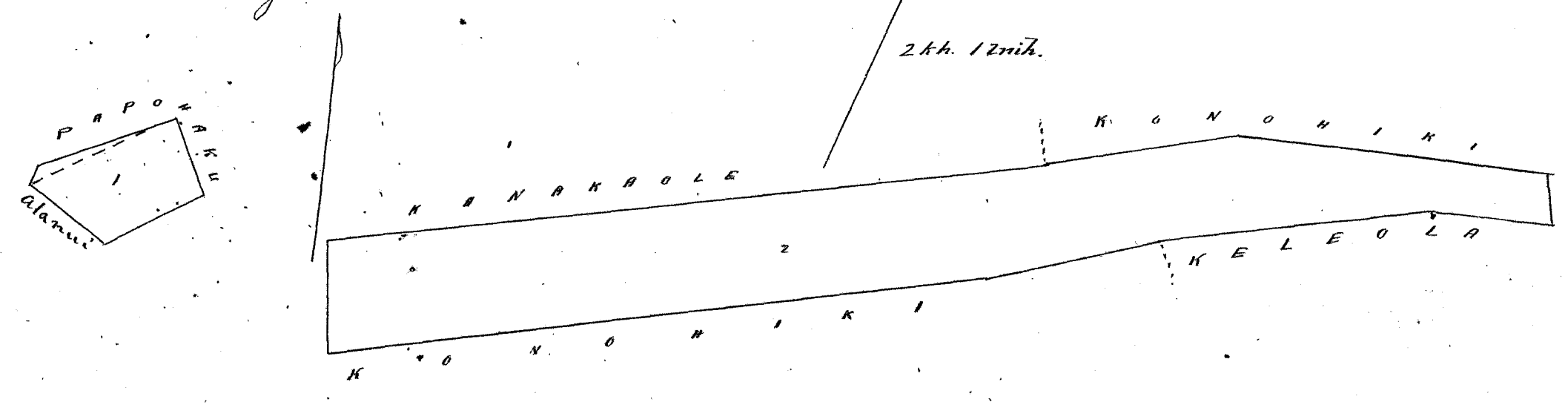
Apana 2. E hoomaka ma ke kahi Nihina, a e holo.

Akau	31°	Kom.	0.42	keh.	ma ka aina o ke Konoehiki.
Nema	71° 45'	"	4.41	"	"
"	56° 31'	"	2.75	"	"
"	58°	"	10.25	"	" Kanakaole
"	25° 45'	Nihina.	1.64	"	" Konoehiki
Akau	58°	"	9.35	"	"
"	55°	"	2.50	"	"
"	59° 30'	"	4.00	"	" Kelleola
"	73° 15'	"	1.67	"	" a hiki i kahi i hoomaka i.

Stoko o keia Apana Aina he 2 1/10 Eka.

Kona, Hawaii Aug. 24. 1852

J. Fuller
L. Luvaanaaina



Uku pau loa

\$6.00

W. L. Lee
G. M. Robertson
J. H. Smith
J. K. Kaulahao

Honolulu, Febemari 23. 1853.

Helu 6128 Napipi

Kahaluu, Kona, Hawaii

Apana 1. Pa. E hoomaka ma ke kahi Nihina o keia, pili ana ma ka aina o Malahi, ma ka papa o ke ala, ma ka papa o ke kai, a e holo ana, Akau 20° 30' Kom. 88 kap. alaila Nema 76° Kom. 60 kap. alaila Ni. 16° 30' Ni. 88 kap. alaila Akau 77° Ni. 67 kap. a hiki i kahi i hoomaka i.

Mai ia Apana 156 4/10 fathoms. James Dillon


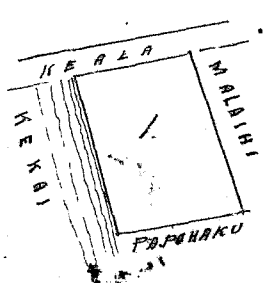
1st Nov. 1851

Apana 2. E hoomaka ma ke kahi Nihina, a e holo.

Akau	26°	Kom.	3.47	keh.	ma ka aina o ke Konoehiki.
Nema	73° 15'	"	6.00	"	"
"	35°	Nih.	3.60	"	"
Akau	70°	"	5.66	"	" a hiki i kahi i hoomaka i. Stoko o keia Apana Aina he 2 Eka.

Kona Hawaii, Aug. 25. 1852

J. Fuller
L. Luvaanaaina



W. L. Lee
G. M. Robertson
J. H. Smith
J. Kekaulahas

Honolulu Febuari 23. 1853.

Helu 5966. Imakakoloa.

Kakaluu, Kona, Hawaii.

Apana 1. Pa. E hoomaka ma ke kahi Kihina o heia pa, a e holo ana -

Nema 75° 15' Kom. 68 kapa. Kona hiki.
Aka 13° 50' Kom. 100 " "
Aka 75° 15' Ki. 72 " "
Nema 13° 50' Ki. 100 " "

Maia Apana 200 fathoms.

J. Dillon.

Lunaanaina.

1st Nov. 1851.

Apana 2. E hoomaka ana ma ke kahi Kihina Aka, a e holo.

Nema 13° Kik. 1.40 kha. ma ka aina o ke Kona hiki.
" 75° Kom. 8.82 " " " " "
" 71° 15' " 3.87 " " " " "
Aka 26° " 1.84 " " " " "
" 76° Kik. 13.07 " " " " "


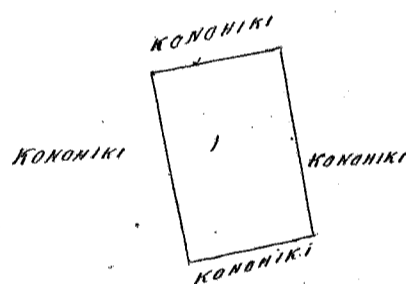
Maia Apana 200 fathoms. Aka o heia

Apana aina he 1 7/10 Eka.

Kona, Hawaii, Aug. 25. 1852.

J. Fuller

Lunaanaina.



W. L. Lee
G. M. Robertson
J. H. Smith
J. Kekaulahas

Honolulu Febuari 23. 1853.

Helu 6094. Umiumi

Kakaluu, Kona, Hawaii.

Apana 1. Pa. E hoomaka ma ke kahi Aka o heia pa, fili ma ka papohaku, a me ka aina o Naho-
unaina, a e holo ana. Nema 79° Kom. 73 kapa. alaila. Nema 3° Kom. 61 kapa. alaila. Aka 85° 15' Ki. 9° kapa.
alaila. Aka 15° 30' Kom. 70 kapa. a hiki i kahi i hoomaka i. Maia Apana 149 fathoms.

James Dillon
1st Nov. 1851.

Apana 2. E hoomaka ma ke kahi Kona hana, a e holo.

Nema 14° 15' Kik. 1.46 kha. ma ka aina o ke Kona hiki.
Aka 72° 15' " 3.50 " " " " "
" 67° " 5.22 " " " " "
" 66° " 9.23 " " " " " Naupaka
" 4° 30' Kom. 1.17 " " " " " Kona hiki
Nema 70° 30' " 9.34 " " " " "
" 68° " 5.20 " " " " "
" 65° 15' " 3.52 " " " " "

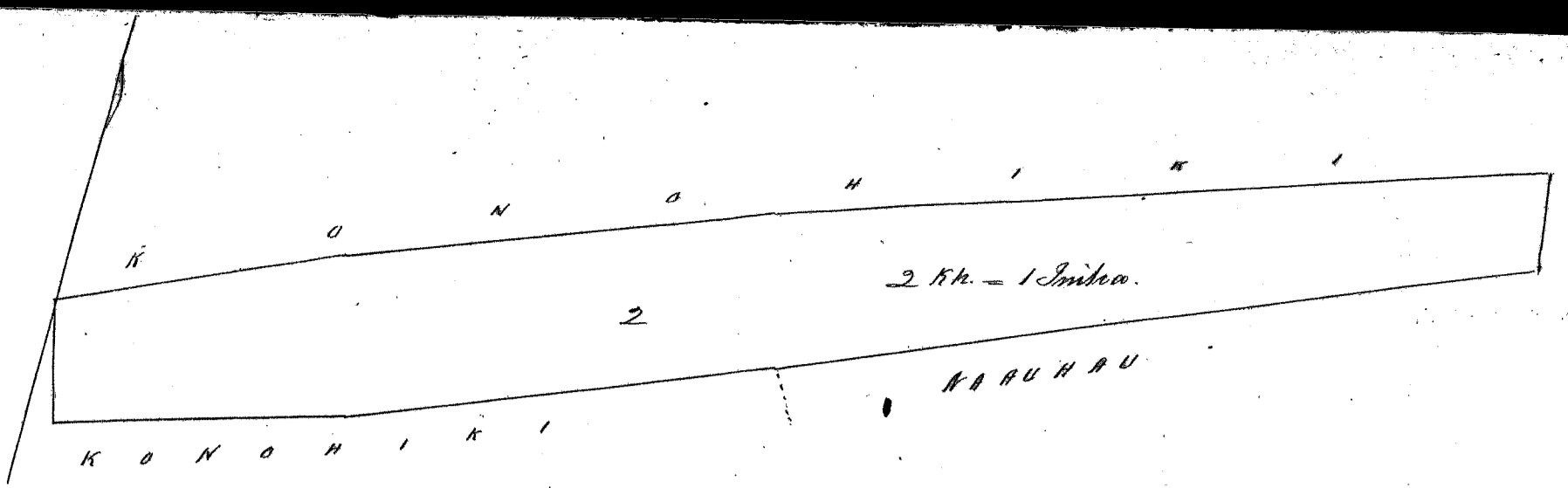
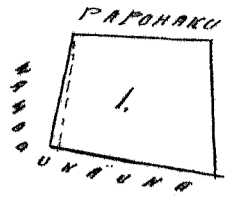
Maia Apana 149 fathoms. Aka o heia

J. Fuller

Lunaanaina.

Apana aina he 2 8/10 Eka.

Kona Hawaii, Aug 24. 1852.



Uku paau loa

\$6.00

W. L. Lee
 G. M. Robertson
 J. H. Smith
 J. Kekaulahao

Honolulu Feberuari 23. 1853.

Lotu 5689 Kahoounauna

Kakaluu, Kona, Hawaii.

Apana 1. E hoomaka ma ke kiki Akaui o keia pa, pili ana me ka aina o Umiumi, a me
 aina o Kapiko ma ka papohaku, me ka pa o ke alai, a e holo ana Nema 53° Ki. 85 kap.
 alaila Ak. 85° 15' Ki. 90 kap. alaila Nema. 2° Kom. 105 kap. alaila Nema 84° Kom. 123 kap. a-
 laila Ak. 10° 30' Kom. 167 kap. alaila Ak. 58° 30' Kom. 32 kap. a hiki i kahi i hoomaka i.

Maia Apana 52.4 fathoms


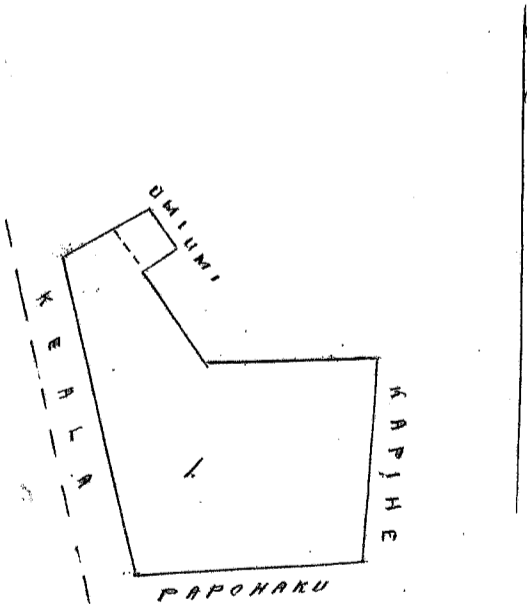
1st Nov. 1851.

James Dillon.

Apana 2. E hoomaka ma ke kiki Kikina, a e holo
 Akaui 14° 15' Kom. Kk. 2.70 Kk. ma ka aina o Konoiki.
 Nema 67° " " 9.28 " " " " "
 " 64° " " 3.30 " " " " "
 " 60° 30' Kik. Kiki 3.15 " " " " "
 Akaui 66° 30' " " 10.30 " " " " " , a hiki i kahi i hoomaka i. Itoke
 o keia Apana aina he 3 Eka.

Kona, Hawaii, Aug. 25. 1852.

J. Fuller
 Luna ana aina.



Uku paau loa

\$6.00

W. L. Lee
 G. M. Robertson
 J. H. Smith
 J. Kekaulahao

Honolulu Feberuari 23. 1853.

Apana 1. E hoomaka ma ke kiki Aikina o keia, pili ana me ka aina o Kowhiki, a e holo ana Nema 79° 45' Kom. 45 kap. alaila Aka 21° Kom. 100 kap. alaila Aka 79° 45' Ni. 45 kap. alaila Nema 21° Ni. 100 kap. a hiki i ka pi i hoomaka i.

Maria Apana 195 fathoms.
James Dillon.
1st Nov. 1851.

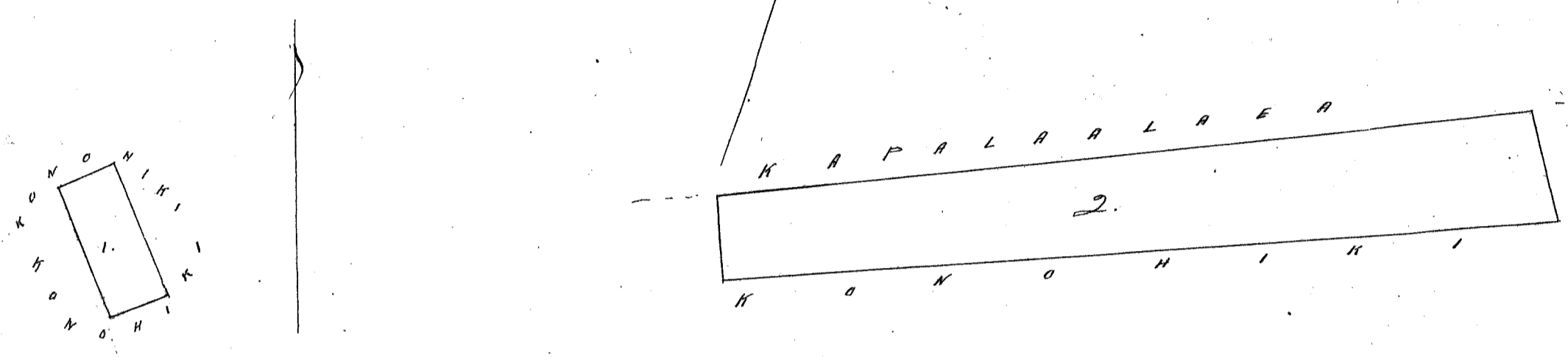
Apana 2. E hoomaka ma ke kiki Aka, a e holo.
Nema 30° Aka. 1.66 kb. ma ka aina o Kowhiki.

" Aka 68° 45' Kom. 12.00 " " " "
" Aka 18° 45' " 1.22 " " " "
" Aka 66° 30' Aka. 11.75 " " " "

Aka o keia Apana aino ke 1/10 Aka.
Kapalaalaea, a hiki i ka pi i hoomaka i.

Kona, Hawaii Aug. 26 1852.

J. Fuller
Limaanaaina.



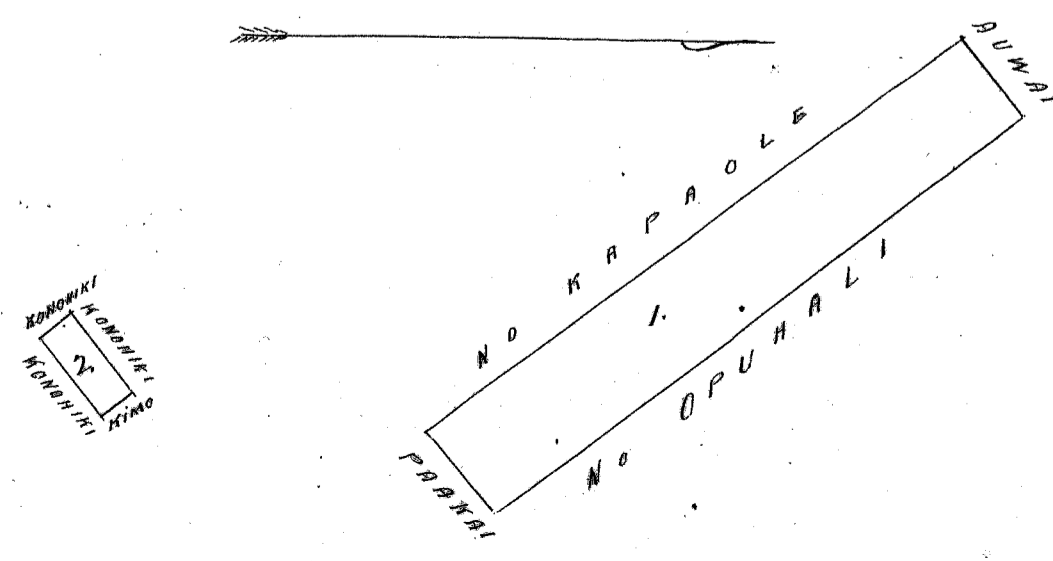
Uku paau loa \$5.00

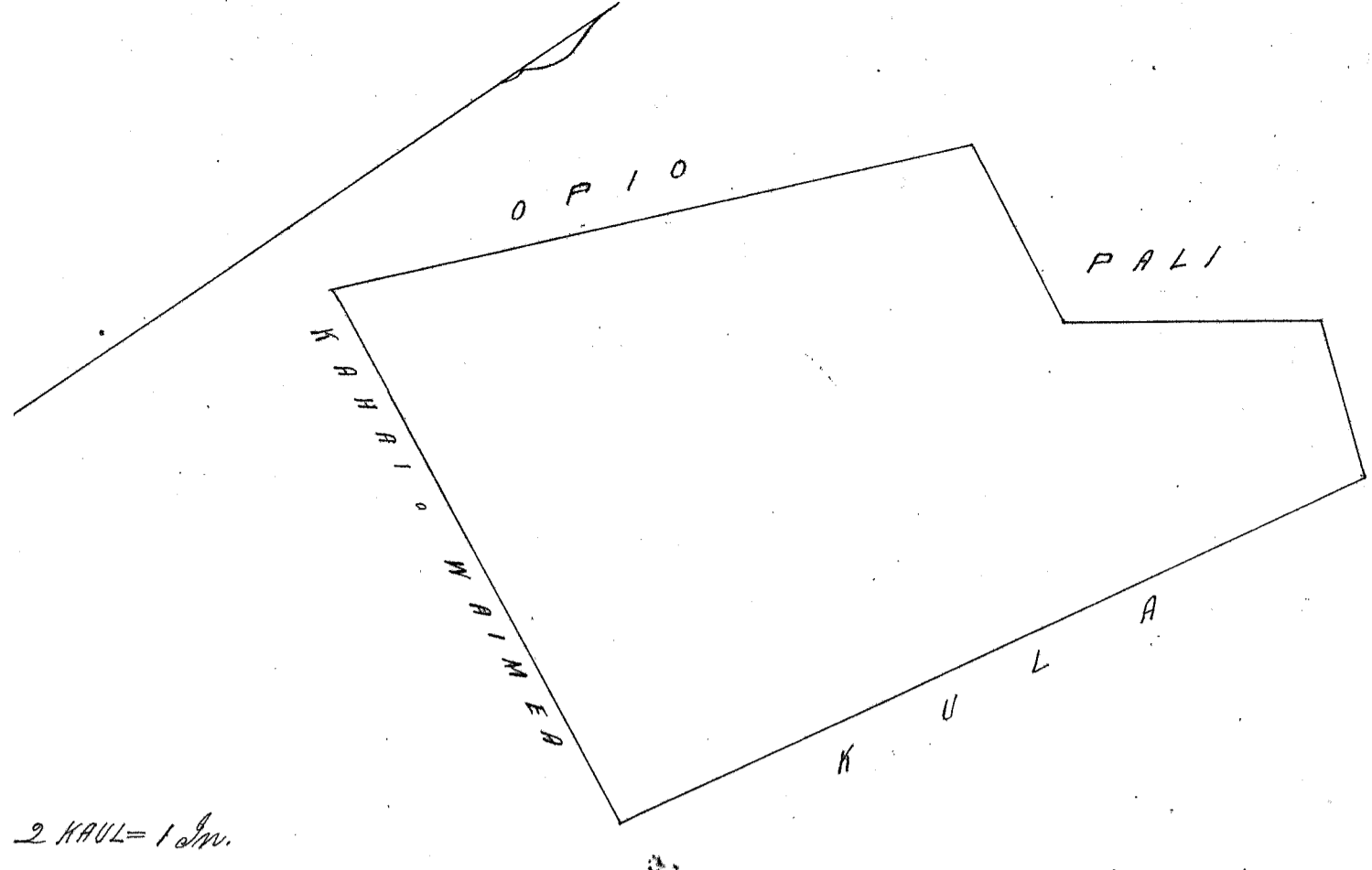
M. L. Lee
G. M. Robertson
J. H. Smith
J. Kekaulahao

Honolulu. Iunani 23. 1853.

Apana 1. Mookalo o Kinapu, Ki Kamela, Waikiki, Oahu.
E hoomaka ana ma ke kiki Nema, a holo ana Aka 51° Ni. i 1.00 kb. ma ka palena o Paakai, malaila aku. Aka 36° Kom. i 7.00 kb. ma ka palena o Opuhali, malaila aku. Nema 51° Kom. i 1.00 kb. ma ka palena auwai. Malaila aku Nema 36° Ni. i 7.00 kb. ma ka palena o Kapuole a hiki i ka hoomaka ana.
7 4/100 kb. huinaha.

Apana 2. Kula malili i loko o Kamela.
E hoomaka ana ma ke kiki Aikina, a holo ana Aka 40° Kom. i 0.40 kb. ma ka palena o Kimo, malaila aku Nema 50° Kom. i 1.00 kb. ma ka palena o Kowhiki, malaila aku Nema 40° Ni. i 0.40 kb. ma ka palena o Kowhiki. Malaila aku Aka 50° Ni. i 1.00 kb. ma ka palena o Kona. a hiki i ka hoomaka ana.
0. 40/100 kb. huinaha.
Pau loa 7 4/100 kb. huinaha.
A. Bishop.
Meawana.





2 HAUL = 1 An.

Uku paau loa

\$6.00

W. L. Lee
 G. M. Robertson
 C. H. Smith

Honolulu, Maraki 25, 1853.

A. Kekaulakao

Helu 3395 B. Kema. ✓

Kalahou, Hawaii.

1. Aina kato maloko o ka ili o Kalanikiele, Kalahou, Hawaii. E hoomaka ana ma ka hi pohaku, ma ke kapa hoomohana o ke kahawai o Kalahou.

Akua	86°	Hi.	1 haul.	e pili ana i ke kula o Konoheki.	
Akua	15°	Hi.	1 ² / ₁₀₀ "	"	"
Akua	28°	Ko.	5 ⁴ / ₁₀₀ "	"	"
Kema	74°	Ko.	2 ⁵ / ₁₀₀ "	"	ma loi o Kauhau.
Kema	35°	Ko.	6 ⁴ / ₁₀₀ "	"	i ke Kahawai, Eili ana 1 Eka, 1 Ruda, 5 Perka.

2. Aina kato maloko o ka ili o Punalulu. E hoomaka ana ma ke kapa Ko. o ke kahawai o Kalahou.

Akua	65°	Ko.	2 haul.	e pili ana i ke kula o Konoheki.	
Akua	24°	Hi.	1 "	"	"
Kema	44°	Hi.	3 ³ / ₁₀₀ "	"	i ke Kahawai,
Kema	45°	Ko.	3 "	"	Eili ana 3 Ruda, 26 Perka.

3. Pahale. E hoomaka ana ma ke kai, ma ka hi pohaku.

Akua	20°	Kom.	1 ¹ / ₁₀₀ haul.	e pili ana i ke kula o Konoheki.	
Akua	65°	Hi.	1 "	"	"
Kema	20°	Hi.	1 ¹⁰ / ₁₀₀ "	"	"
Kema	65°	Kom.	1 "	"	i ke kai. Eili ana 17 Perka.

4. Loko paau kai, maloko o ka ili o Omomitu. E hoomaka ana ma ke kula ma ke kiki Akua Kikina o ma loko o Keino.

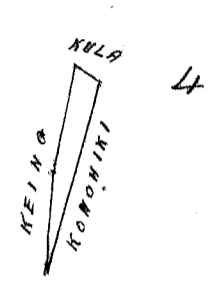
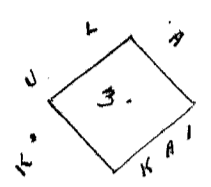
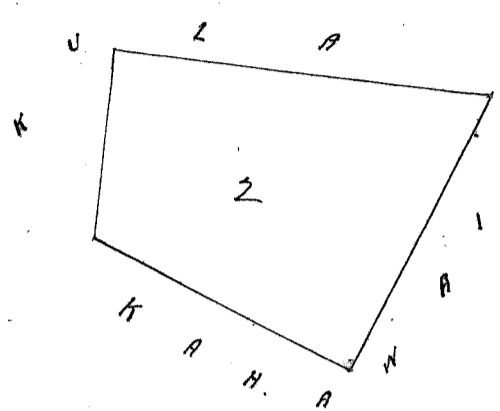
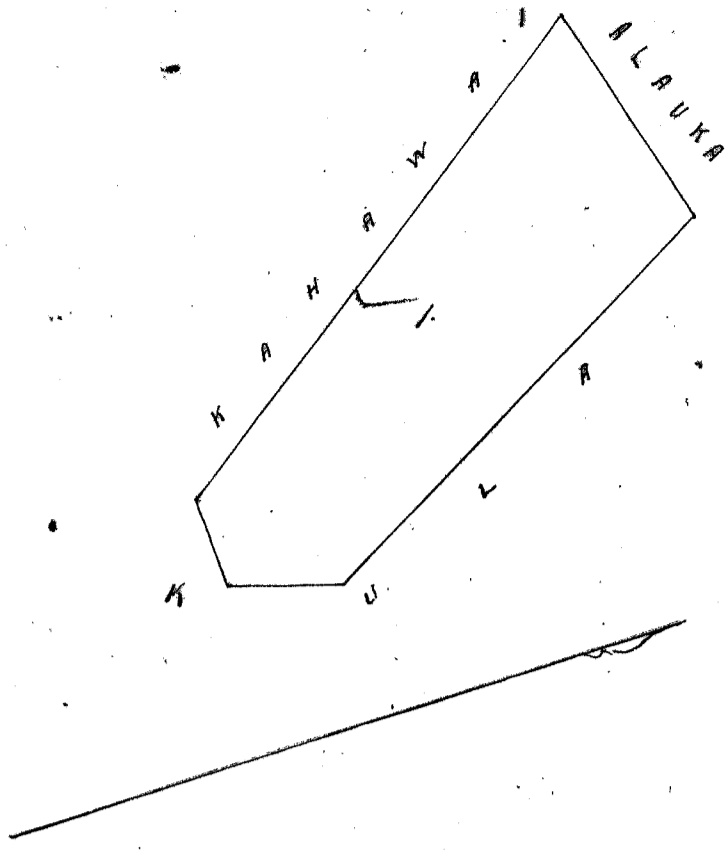
Kema	60°	Hi.	1 ¹ / ₁₀₀ haul.	e pili ana i ma loko o Keino.	
Kema	67°	Hi.	1 "	"	" o Konoheki.
Akua	57°	Ko.	2 ² / ₁₀₀ "	"	"
Kema	55°	Ko.	30 paau.	"	ke kula. Eili ana 7 Perka.

1.1.5
 3.26
 7
 21.15

Hawaii January 20, 1852

M. H. Pease

Ma o ke kin.



2 KAULAHAO = 1 INIHA.

Olelo hōkōhaka.

Ua hōe ka lāau Alani iloko o keia kūlanā
mo ka Mwi K. III. a like me ka hoopiio -
= from ana. J. Kekaulahao

Uku pua loa \$6.00

W. L. Lee
G. M. Robertson
J. H. Smith

Honolulu Maraki, 25, 1853.

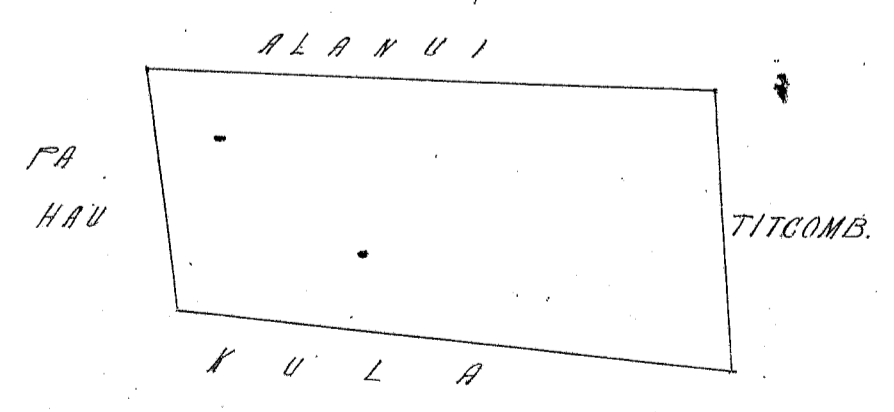
J. Kekaulahao

Hulu 9/47, Kamakaulii

Hanalei, Kauai.

Pahale, maalohe o ka Iki o Nahupuluia. Hanalei, Kauai.

Penei na Mokuna. E hoemaka ana ma ke Alamui ma ke kihi o ka aina o C. Sitcomb, alaila
 aku. Nema 33° Ni. 1 ⁵⁰/₁₀₀ kaul. a pili ana i ka aina o Sitcomb.
 Nema 66° Kom. 2 ⁹⁵/₁₀₀ " " i ke kula o Konohiki.
 Akau 36° Kom. 1 ³⁰/₁₀₀ " " i kahi pahu hau.
 Akau 62° Ni. 3. " " i ka Alamui Aupuni. Eili ana 1 Ruda, 25 Perka.



Kauai, Nov. 20, 1852.
W. H. Pease.

The kula land included in above claim
has been abandoned several year. The house
lot above is all the claim.

(J. H. Smith & Company)

1 kaul = 1 In.

Uku pua loa \$3.00

W. L. Lee
G. M. Robertson
J. H. Smith

Honolulu Maraki, 26, 1853.

J. Kekaulahao

Sheet 235 N. Nuuanu. (see) Page 627 identical. Halelea, Kauai.

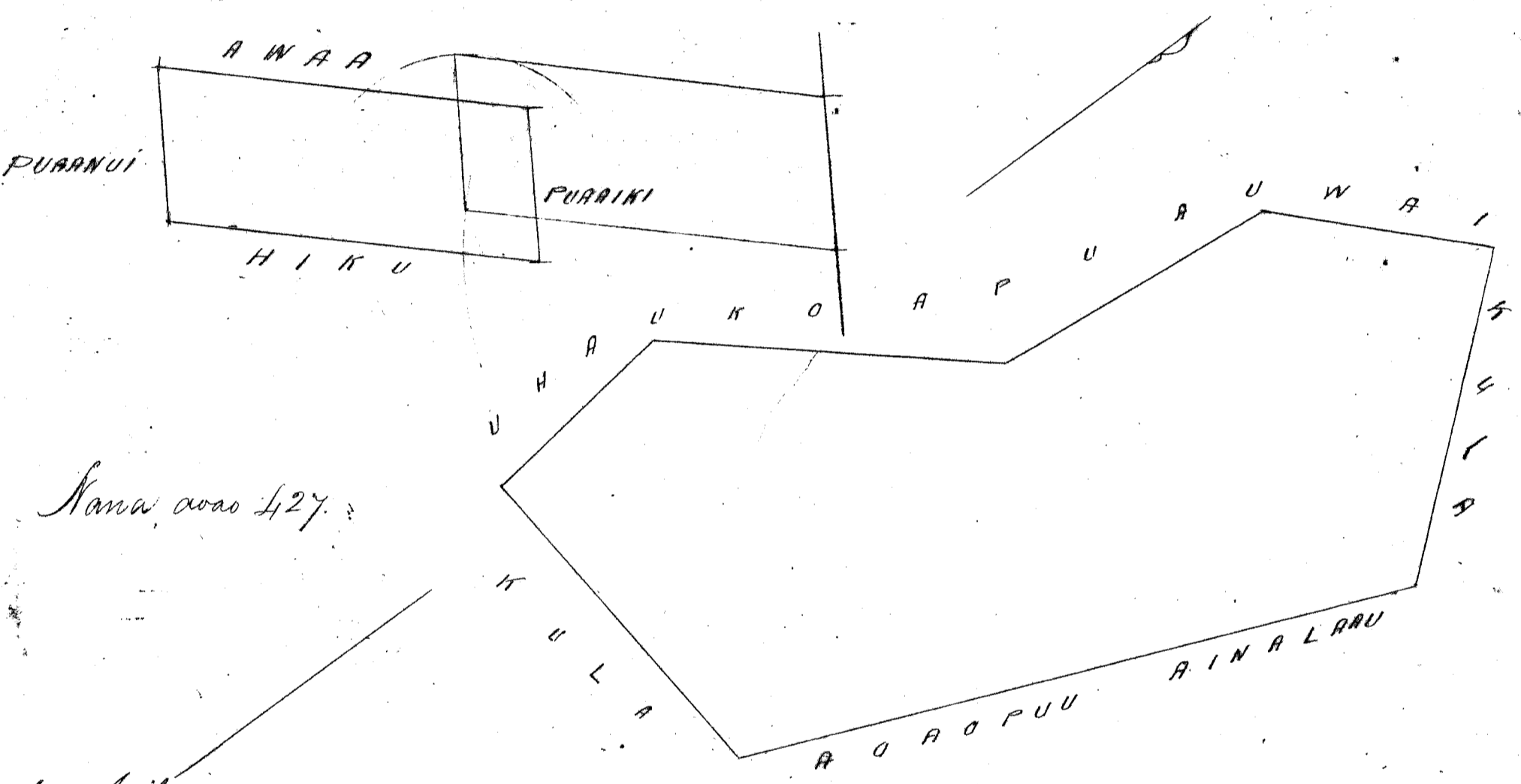
E waiho ana ma Kaiapa, ma ke Mokua Halelea, Mokupuni o Kauai.
 Apana 1. E ke aina i mahiia i ke kope ma ke ili o Halelea, eia ma mokuna malalo iho.
 E hoomaka ana ma ke pukaala ma ke awaa o ka hi punu ma ke hoomaka ana o ke aina
 laau, a holo aku mailaila aku, Ak. 38° Kom. 4 9/100 kaul. ma ke kula a hiki i ke pahu laau, alaila Kema
 45° Kom. 3 3/100 kaul. a hiki i ke pahu maluna iho o ke kee o ke auwai i ka paia o Ukaupuni, alaila
 He. 6° Kom. 4 2/100 kaul. ma ka paia o ke auwai nei, alaila He 4° Kom. 5 kaul. pela no, alaila He. 1° Ki.
 3 kaul. pela no, alaila He. 87° Ki. 5 kaul. a hiki i ke pukaala ma ke awaa o ke punu ma ke kume o
 ke aina laau e pili ana me na punu la a hiki i ka hi o ke hoomaka ana.
 Ke ili 6 Eka, 1 Roda, 31 Roda.

Apana 2. 2 loi.
 E hoomaka ana ma ke kiki Nihina Akau o ke loi i ka paia o Puuanui, mailaila aku.
 Akau 43° Ki. 5 33/100 kaul. pili ana me ke loi i ka paia o Heiwa, alaila Ak. 55° Kom. 2 7/100 kaul. ma na palena o
 ke paha o Puauki, alaila He. 43° Kom. 5 33/100 kaul. pili ana me ke loi i ka paia o Awaa, alaila He. 55° Ki.
 2 7/100 kaul. ma na palena o ke loi i ka paia o Puuanui.
 Ke ili 1 Eka, 23 Roda.

Kauai Nov. 12. 1850

W. A. Pease

6.1.31
 1.0.23
 7.2.14



Kama awaa 427.

2 kaul = 1 Amiba.

Ukaupuni

7.00

W. L. Lee
 G. M. Robertson
 C. H. Smith

Honolulu Mar. 25. 1853.

J. Kukanahoa

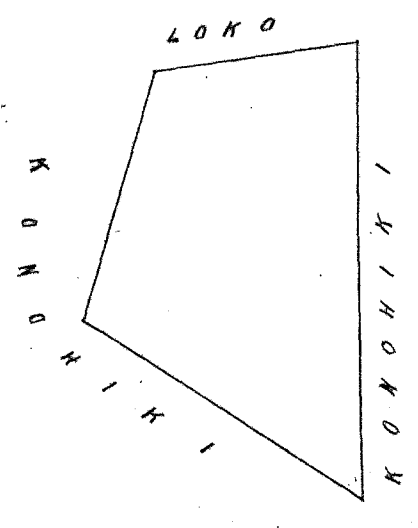
Sheet 4241 B. Kahau

Kauai, Koolaupoko, Oahu

2 loi, ma Nihinaulawela - E hoomaka ana ma ke kiki Kema, a holo ana.
 Akau 59° Ki. 350 paku, e pili ana i ke ke Konoheki.
 Akau 15° Ki. 274 "
 Akau 80° Ki. 217 "
 Kema 1° Ki. 486 "
 Loko.
 Konoheki, i ke kiki ma.
 1 Eka.

21 July 1851.

A. J. Turner
 Lananadina



Uku paan loa

\$4.00

W. L. Lee
 G. M. Robertson
 J. H. Smith

Honolulu Mar 29 1853

J. Kekaulahao

Helu 845 Kauhiko

Honolulu, Ewa, Oahu.

Mouana Malawa, ili o Niue, Honolulu, Ewa, Oahu.

E hoowaka ma ke kiki Komohana, Aka, i hile ana, Hema 87 1/2° Sti. i 2.18 kth. ma ke palena, kula o Konoiki, Malaila aku Hema 2 1/2° Sti. i 2.84 kth. ma ke palena aino o Waitale, Malaila aku Hema 88° Kom. i 4.40 kth. ma ke palena aino o Kamaala, Malaila aku, Hema 6 1/2° Kom. i 4.34 kth. ma ke palena aino o Kamaala, Malaila aku, Hema 77° Kom. i 1.38 kth. ma ke palena o ke Konoiki, Malaila aku Aka 4° Sti. i 4.72 kth. ma ke palena aino o Kamalae, Malaila aku, Komohana i 0.36 kth. a ke kiki, Malaila aku, Ake 2° Sti. i 2.99 kth. a hiki i ka hiki i hoowaka i. Malalo, keia aino ke Eka 1. ma 2 3/4 kth. huivahalike.

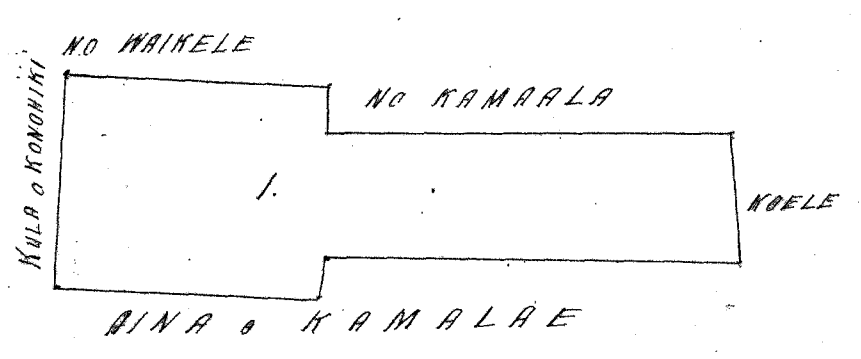
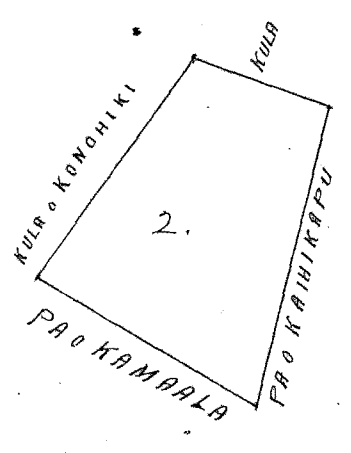
Apana 2. He pahala ma Kapapapuhi, Honolulu.

E hoowaka ana ma ke kiki Komohana, i hile ana Ake 17 1/2° Sti. i 2.74 kth. ma ke palena o ke Kamaala pahala, Malaila aku, Hema 56 1/2° Sti. i 2.86 kth. ma ke palena kula o Konoiki, Malaila aku Hema 15° Kom. i 1.50 kth. ma ke palena o ke Konoiki, Malaila aku, Ake 80 1/2° Kom. i 2.78 kth. ma ke palena pa o Kaitiikapu, a hiki i ka hiki i hoowaka i.

Ma keia Apana he 5.84 kth. huivahalike.

1 2 3 4
E 18.18

At Bishop
Mouana



Uku paan loa

\$6.00

W. L. Lee
 G. M. Robertson
 J. H. Smith
 J. Kekaulahao

Honolulu Mar 29 1853

Helu 886. Kahakawai. ✓

Honouliuli, Ewa, Oahu.

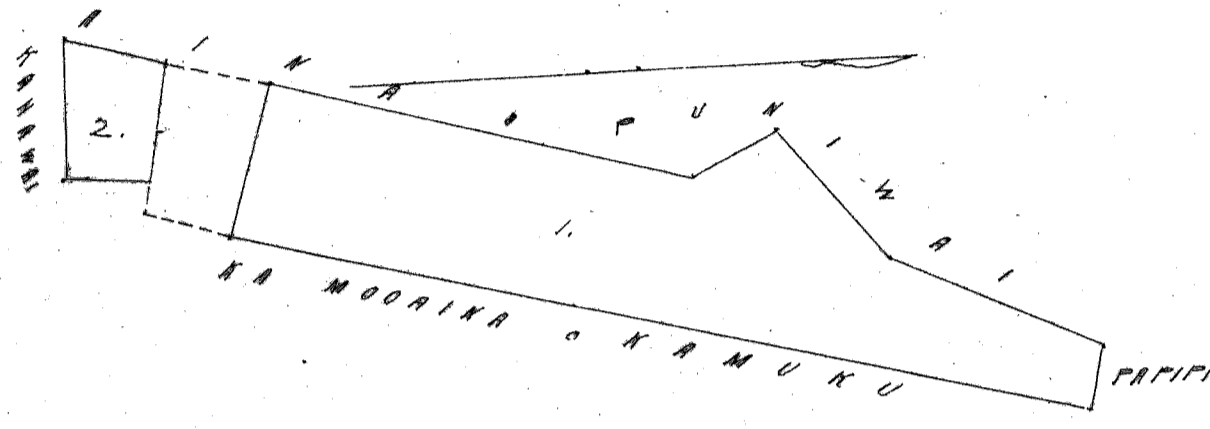
He moaiaa Pi, ili Kamoku, Honouliuli, E. O.

E hoomaka ma ke kahi Ahaui, i hele ana Kema 25° Kom. i 2.46 kē. ma ka palena aina o Puniawa, Malaila aku, Kema 55° Kom. i 1.72 kē. ma ka Puniawa palena, Malaila aku Kema 19° Ki. i 1.00 kē. ma ka palena o Puniawa, Malaila aku, Kema 16° Kom. i 4.00 kē. ma ka Puniawa palena, Malaila aku, Kema 72° Ki. i 1.66 kē. ma ka palena hoole, Malaila aku, Aha 19° Ki. i 9.35 kē. ma ka palena o Kamoku, Malaila aku, Aha 80° Kom. i 0.56 kē. ma ka papipi a hiki i kaahi i hoomaka i. He Eka 1, one 3 ⁵⁹/₁₀₀ kē. malika.

Apana 2. He loi i motu aku i ke hoole maloko o Pi.

E hoomaka ma ke kahi Hei, Ahaui i hele ana Aha 78° Kom. i 1.24 kē. ma ka palena hoole, Malaila aku Kema 14° Kom. i 1.10 kē. ma ka palena aina o Puniawa, Malaila aku, Aha 84° Ki. i 1.45 kē. ma ka palena kahawai, Malaila aku, Aha 3 1/2 Ki. i 0.90 kē. a hiki i kaahi i hoomaka i. Maloko o keia Apana, ke 1.37 kē. huimahalike. Ma ka aina a paau he Eka 1, one 4.96 kē. huimahalike.

A. Bishop
Hea ana.



Uku paau loa

\$5.00

W. L. Lee
G. M. Robertson
J. H. Smith

Honolulu Marahi 29, 1853.

J. Kekaulaha

Helu 916 Kama ✓

Honouliuli, Ewa, Oahu.

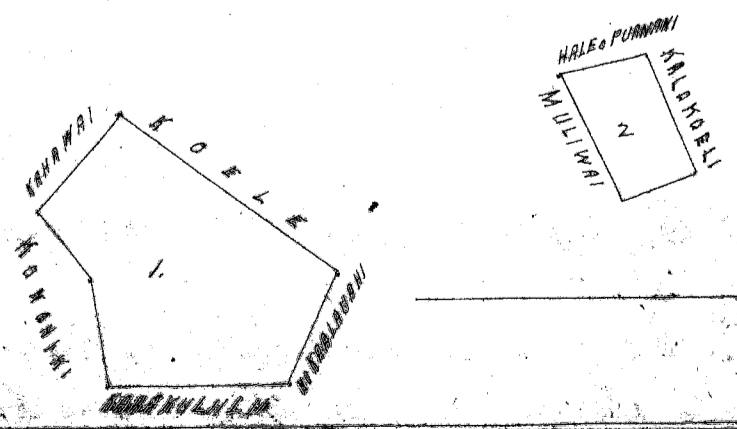
Moaiia Katokoli, ili o Leleulu, Honouliuli E. O.

E hoomaka ma ke kahi Ahaui, i hele ana Kema 30° Kom. i 3.14 kē. ma ka palena hoole, Malaila aku, Kema 50° Ki. i 1.33 kē. ma ka palena kahawai, Malaila aku Aha 52° Ki. i 0.80 kē. ma ka palena hoole, Malaila aku, Aha 80° Ki. i 1.20 kē. ma ka palena hoole, Malaila aku, Ahaui i 2.00 kē. ma ka palena aina o Kahakulili, Malaila aku, Aha 67° Kom. i 1.28 kē. ma ka palena aina o Kaatanihi a hiki i kaahi i hoomaka i. Maloko o keia Apana, ke 5.63 kē. huimaha.

Apana 2. He kaahuahele ma Makaii, Honouliuli, E. O.

E hoomaka ma ke kahi Kikina i hele ana Aha 64° Kom. i 1.50 kē. ma ka palena Muliwa Malaila aku, Aha 13° Kom. i 0.94 kē. ma ke kaahuahele o Puanani, Malaila aku, Aha 80° Ki. i 1.34 kē. ma ka palena o Katokoli, Malaila aku, Aha 19° Ki. i 0.64 kē. a hiki i kaahi i hoomaka i. He 6.35 kē. huimaha maloko.

A. Bishop
Hea ana



Uku paau loa

\$5.00

W. L. Lee
G. M. Robertson
J. H. Smith

Honolulu 29 Marahi 1853.

J. Kekaulaha

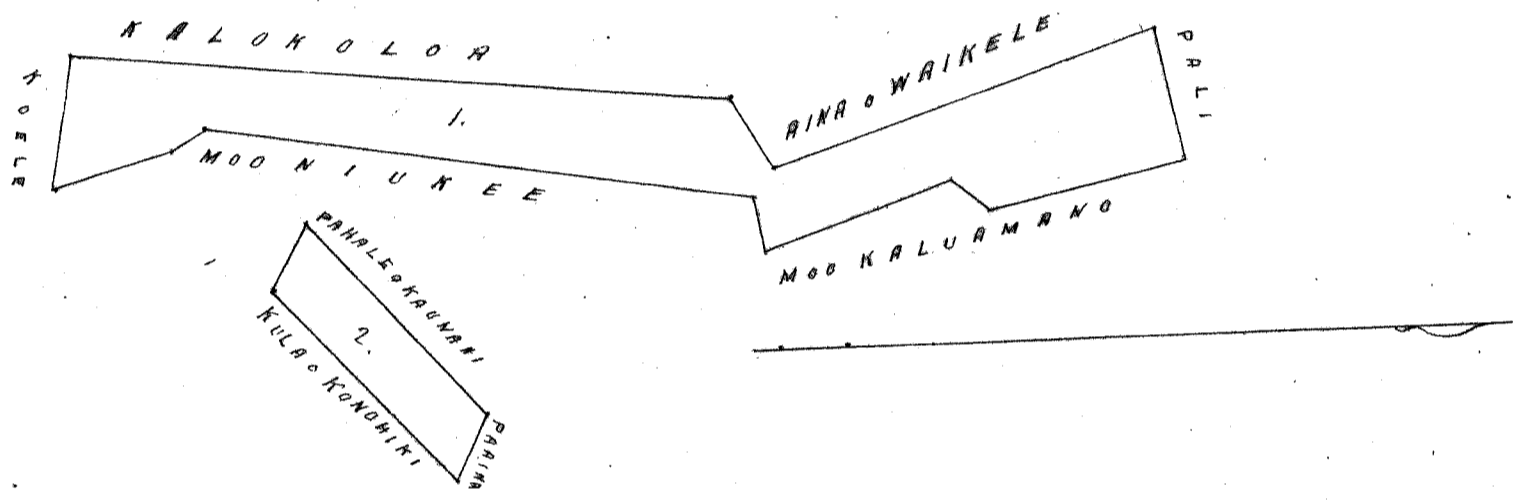
Helu 907 Luana.

Honouliuli, Ewa, Oahu.

Apana 1. He moaaina Kaluamoo, ili Niukue, Honouliuli, Ewa, Oahu.
 E hoemaka ma ke kiki Kom. Akau, e hele ana 12° Ni. i 1.35 kkh. ma ka palena pali. Malaila aku. 12° Ni. i 2.18 kkh. ma ka palena o Kaluamoo. Malaila aku 34° Kom. i 0.40 kkh. a ke kiki. Malaila aku, 17° Ni. i 2.12 kkh. ma ka palena o Kaluamoo. Malaila aku, $85\frac{1}{2}$ Kom. i 0.56 kkh. a ke kiki. Malaila aku 8° Kom. i 5.96 kkh. ma ka palena o Niukue. Malaila aku 31° Ni. i 0.40 kkh. ma ka palena o Niukue. Malaila aku $14\frac{1}{2}$ Ni. i 1.31 kkh. a ke kiki. Malaila aku $79\frac{1}{2}$ Kom. i 1.39 kkh. a ka palena hoole. Malaila aku 8° Ni. i 7.05 kkh. ma ka palena o Kaloholoa. Malaila aku, 75° Ni. i 0.81 kkh. a ke kiki. Malaila aku 15° Kom. i 4.30 kkh. ma ka palena aina o Waikale, a hiki i kahi i hoemaka ai. Maloko o keia aina he 1.76 kkh. huinahalike.

Apana 2. Kahuahale iloko o kula o Kawaihipipi, Honouliuli.
 E hoemaka ma ke kiki Kom. e hele ana 42° Ni. i 2.80 kkh. ma ka palena pahale o Kaunahi. Malaila aku 72° Ni. i 0.70 kkh. ma ka palena pa aina. Malaila aku 42° Kom. i 2.80 kkh. a ke kiki. Malaila aku 72° Kom. i 0.70 kkh. a hiki i kahi i hoemaka ai. Maloko o keia (Apana), he 1.96 kkh. huinahalike.

A. Bishop
 Mea ana.



Uku paan loa \$5.00

W. L. Lee
 G. M. Robertson
 J. H. Smith

Honolulu Maraki, 29, 1853.

J. Kekaulahas

Helu 848 Kapule.

Honouliuli, Ewa, Oahu.

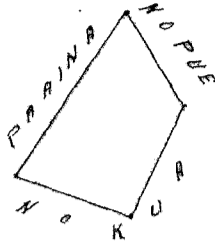
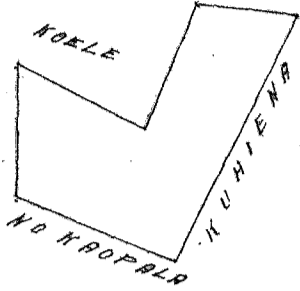
Apana 1. He moaaina Kumuohau, ili Pookilo, Honouliuli, E. O.
 E hoemaka ma ke kiki Akau, e hele ana $25\frac{1}{2}$ Ni. i 1.92 kkh. ma ka palena aina o Kumuohau. Malaila aku, 62° Kom. i 5.34 kkh. ma ka palena kahawai. Malaila aku, 39° Kom. i 1.35 kkh. ma ka palena o keia anwai wai. Malaila aku 77° Ni. i 1.20 kkh. ma ke Honohiki. Malaila aku 5° Kom. i 1.18 kkh. ma ke Honohiki palena. Malaila aku, 61° Ni. i 1.00 kkh. ma ka palena o Kulaipuwawa. Malaila aku $80\frac{1}{2}$ Ni. i 0.38 kkh. a ke kiki. Malaila aku 62° Ni. i 2.88 kkh. ma ka palena o Kulaipuwawa, a hiki i kahi i hoemaka ai. He 9.84 kkh. huinaha oloko.

Apana 2. E kolu mau hoi Palaan, Pookilo.
 E hoemaka ma ke kiki Akau e hele ana 24° Ni. i 4.50 kkh. ma ka palena o Puhuehu. Malaila aku 37° Kom. i 1.12 kkh. ma ka palena o Puhuehu. Malaila aku, 46° Kom. i 2.47 kkh. ma ka palena o Kaluamoo. Malaila aku 32° Ni. i 1.08 kkh. ma ka palena o Kaluamoo. Malaila aku 28° Kom. i 1.12 kkh. a ke kiki. Malaila aku 80° Kom. i 0.66 kkh. a ke kiki. Malaila aku 30° Kom. i 0.64 kkh. a ke kiki. Malaila aku, 60° Ni. i 1.75 kkh. a hiki i kahi i hoemaka ai. He 6.73 kkh. huinaha oloko.

Apana 3. He hoi mo ke kahuahale.
 E hoemaka ma ke kiki Akau, e hele ana $69\frac{1}{2}$ Kom. i 1.22 kkh. ma ka palena aina o Keku. Malaila aku 54° Kom. i 0.34 kkh. a ke kiki. Malaila aku 54° Kom. i 0.48 kkh.

i 1.22 kē. māka palena aino o Prahina. Malaila aku Aho. 45° Hei. i 1.71 kē. māka palena aino o Paopala, a hiki i kahi i hōmaka ai. He 3.83 kē. huinaha o loko. Māna Apama a pua he 7.79 kē. huinaha.

A. Bishop Mesama



Uku pua loa

#57

Honolulu Aperila 5. 1853.

M. L. Lee
G. M. Robertson
J. H. Smith
J. Kekaulaha

Helu 1613 B. Huailua

Waikela, Ewa, O.

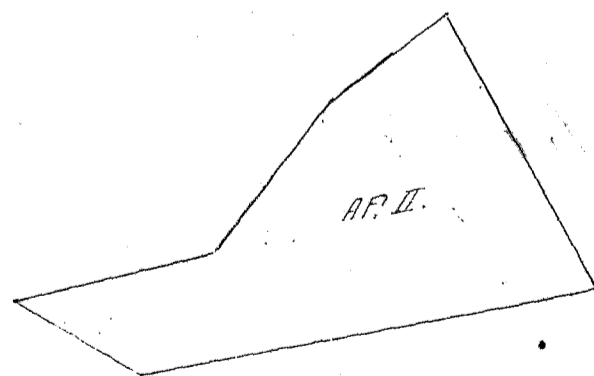
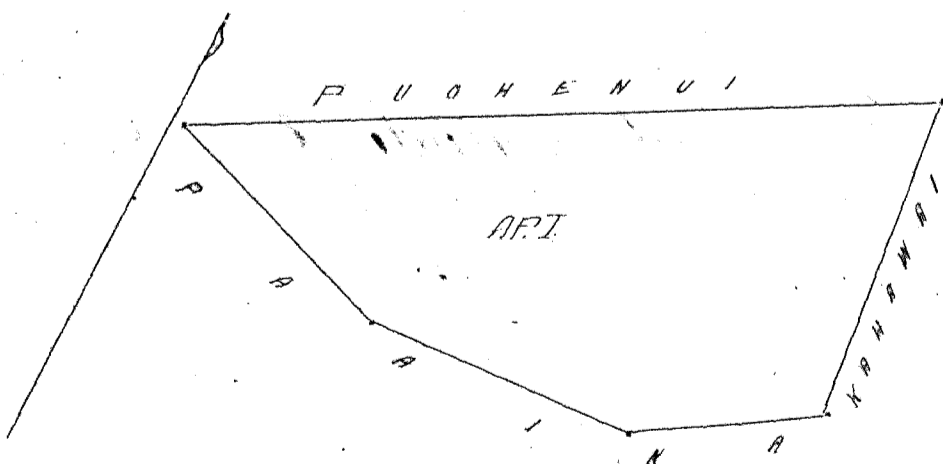
Apama 1. He mōroaina o Pāua, ili o Pāua, Waikela, E. O.

E hōmaka ana māka hiki Kōmohana, a hēle ana Aho. 64° Hei. i 8.14 kē. māka palena o Pūhōnui; Malaila aku Heima 22° Hei. i 3.27 kē. māka pāua o kōhauwai a hiki i ka pāua; Malaila aku Heima 55° Kom. i 2.14 kē. māka aho o ka pāua a hiki i ke kahi; Malaila aku māka pāua. Heima 85° Kom. i 2.98 kē. māka aho o ka pāua a hiki i ke kahi; Malaila aku Aho. 73° Kom. i 2.82 kē. māka pāua a hiki i kahi i hōmaka ai. Maloko o keia Apama he 1 Eka me 8.22 kē. huinahalike.

Apama 2. He pūuone Hananu, ili o Pāua, Waikela, Ewa, Oahu.

E hōmaka ana māka hiki Kōmohana, a hēle ana Aho. 61° Hei. i 3.29 kē. māka aho o ka loko Pūhala a hiki i ke kahi; Malaila aku Heima 11° Hei. i 4.96 kē. māka aho o ka loko o Waipahu a hiki i ke kahi; Malaila aku Heima 29° Kom. i 1.53 kē. māka pāua o ka Mūhūwai a hiki i ke kahi; Malaila aku Aho. 15° Kom. i 2.10 kē. māka aho o ka loko o Ohua a hiki i ke kahi; Malaila aku Aho. 54° Kom. i 1.60 kē. a hiki i ke kahi; Malaila aku Aho. 34° Kom. i 1.50 kē. a hiki i kahi i hōmaka ai. Maloko o keia pūuone he 9.81 kē. huinahalike. Māna Apama 2. he 2 Eka me 8 2/100 kē. huinahalike.

A. Bishop Mesama



Uku pua loa

#7-

Honolulu Aperila 5. 1853.

M. L. Lee
G. M. Robertson
J. H. Smith
J. Kekaulaha

He moe Amanakini 1 ili o Kapakahi, Waikēle, E. O.

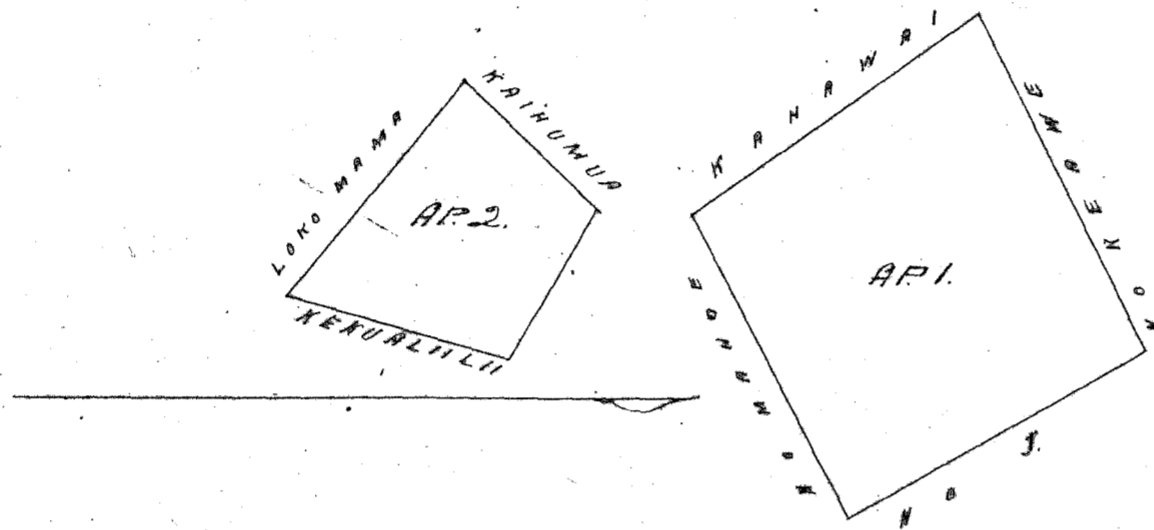
E hōmaka ana ma ke kīhi Nihina, a hele ana Ake 28° Kom. i 3.70 kē. ma ke palena aina o I. a loaa ke kīhi. Malaila aku Heima 63° Kom. i 4.00 kē. ma ke palena aina o Keawe a loaa ke kīhi. Malaila Heima 35 1/2° Heke. i 3.77 kē. ma ke palena o Kahuwai a ke kīhi. Malaila aku Ake 63° Heke. i 3.55 kē. ma ke palena aina o Mahoe a hiki i kahi i hōmaka ai. Maloko o kua Apāna he Eka 1, me 4 1/100 kē. huinahalike.

Apāna 2. He kōle me ke lōi 1 ilohe o Kōloholo, ili o ke Ahupuaa, Waikēle, E. O.

E hōmaka ana ma ke kīhi Ahau a hele ana Heima 42° Kom. i 1.92 kē. ma ke palena o ke Kahuwai wahi. Malaila aku Heima 51° Heke. i 2.92 kē. ma ke palena o ke lōi Mamea a loaa ke kīhi. Malaila aku Ake 15° Heke. i 2.55 kē. ma ke palena o ke Kōkualili wahi. Malaila aku Ake 60° Heke. i 1.84 kē. ma ke palena o ke Kōkūmua wahi, a hiki i kahi i hōmaka ai. Maloko o kua Apāna he 5.20 kē. huinahalike.

Mama Apāna 2, he Eka 1, me 9 23/100 kē. huinahalike.

A. Bishop - Mea ana.



1. E 4.02
5 20

Uku pau loa

\$7.00

M. L. Lee

G. M. Robertson

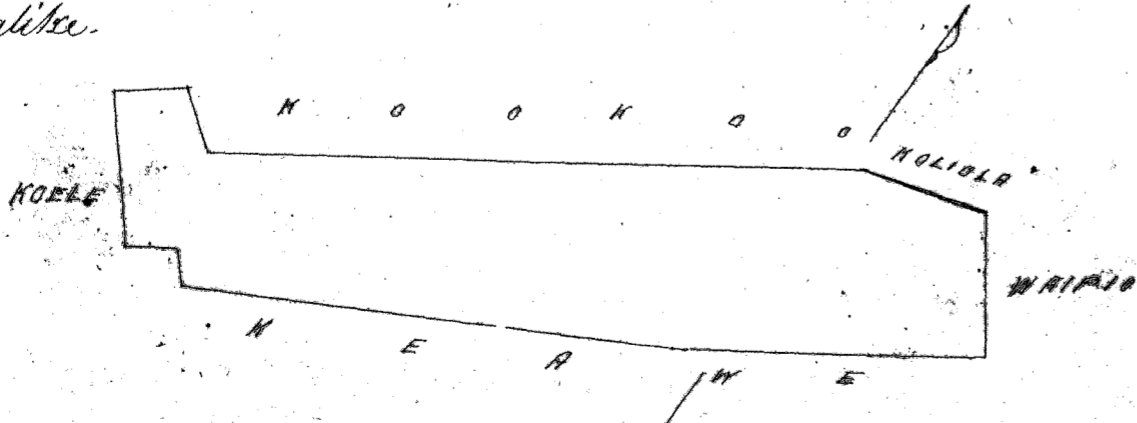
J. H. Smith

J. Kekaulaha

Honolulu April 5, 1853.

He moe Kōkūliamano, ili o Kapakahi, Waikēle, E. O.

E hōmaka ana ma ke kīhi Ahau Kōmohana a hele ana Ake 54° Heke. i 6.76 kē. ma ke palena o ke Kōkōo aina. Malaila aku Ake 70 1/2° Heke. i 1.45 kē. ma ke palena o ke Kōkōo aina a hiki i Kōkūliamano. Malaila aku Heima 37° Heke. i 1.55 kē. ma ke palena o Kōkūliamano a ke kīhi. Malaila aku Heima 55° Kom. i 3.14 kē. ma ke palena o ke Kōkūliamano. Malaila aku Heima 60° Kom. i 5.42 kē. a loaa ke kīhi. Malaila aku Ahau 44° Kom. i 2.33 kē. a loaa ke kīhi. Malaila aku Heima 62° Kom. i 0.62 kē. a loaa ke kīhi. Malaila aku Ahau 42° Kom. i 1.55 kē. ma ke palena o ke Kōkūliamano. Malaila aku Ahau 49° Heke. i 0.62 kē. ma ke palena o ke Kōkūliamano. Malaila aku Heima 48° Heke. i 0.65 kē. a hiki i kahi i hōmaka ai. Maloko o kua aina he Eka 1 me 5 64/100 kē. huinahalike.



A. Bishop - Mea ana.

Uku pau loa

\$5.00

M. L. Lee

G. M. Robertson

J. H. Smith

J. Kekaulaha

Honolulu April 5, 1853.

Heleu 5846 Helelou

Waikete, Ewa

Apana 1. Mo' Ananaki'ni' ekolu'ili Kapakahi, Waikete, E. O.
 E hoomaka ana ma ke kahi Akau, a e hele Heema 25° Heke. i 3.55 k'h. ma ka palena o
 Kapio loa ke kahi, Malaila aku, Heema 6° Kom. i 2.16 k'h. ma ka palena o ke Heema aia a loa
 ke kahi, Malaila aku Akau 26½ Kom. i 3.46 k'h. ma ka palena o ke Halulukooka aia a hiki i ke kahi,
 Malaila aku Ak. 51½ Heke. i 2.42 k'h. a hiki i kahi i hoomaka ai.

Maloko o keia Apana he 7.87 huinahalike.

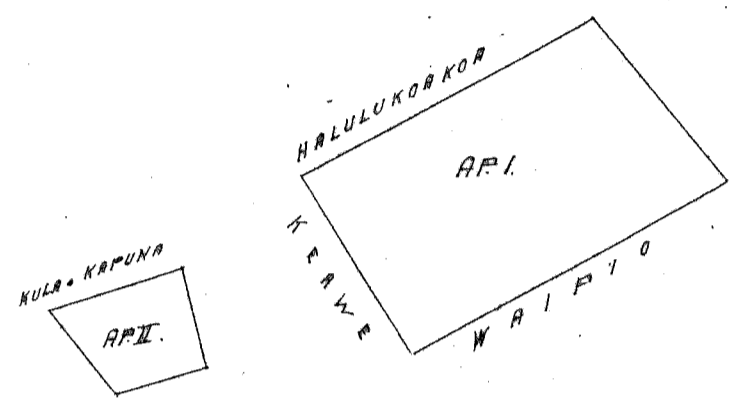
Apana 2. Kahuahele, Pohakulanai, Kapuna, Waikete.
 E hoomaka ma ke kahi Heke, a e hele Akau 14° Kom. i 1.05 k'h. a loa ke kahi, Malaila aku,
 Heema 7½ Kom. i 1.00 k'h. a loa ke kahi, Malaila aku Heema 14° Heke i 1.46 k'h. a loa ke kahi, Malaila aku,
 Akau 44° Heke i 1.00 k'h. a hiki i kahi i hoomaka ai. Maloko o keia Apana he 1.10 k'h. huinahalike.

Ma na Apana 2. he 8.97 k'h. huinahalike.

A. Bishop Mea ana -

8.97 100
 7.87

 16.84



Ukupa'aloa -

\$5.00

M. L. Lee
 G. M. Robertson
 J. H. Smith
 J. Kekaulahas

Honolulu Aprila 5. 1853.

Heleu 8597 Hamoana no Kanoho

Waikete, Ewa. O.

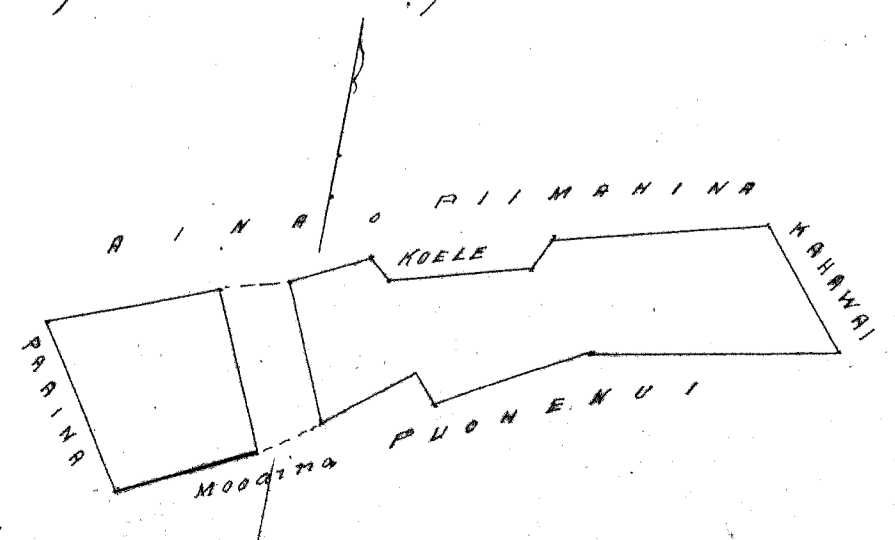
Apana 1. Na mo'aina o Pooheke, Piiwa, Waikete, E. O.
 E hoomaka ana ma ke kahi Akau a e hele ana Heema 72° Kom. i 2.35 k'h. ma ka palena o Kumukoa.
 Malaila aku, Heema 26° Kom. i 0.21 k'h. a hiki i ke kahi, Malaila aku Heema 71½ Kom. i 1.61 k'h. a hiki i ke kahi,
 Malaila aku, Akau 49° Kom. i 0.28 k'h. a hiki i ke kahi, Malaila aku, Heema 63½ Kom. i 0.99 k'h. a hiki i ke
 kahi, Malaila aku, Heema 24° Heke. i 1.53 k'h. ma ka palena o ke koele a hiki i ke kahi, Malaila aku, Ak. 51 Heke.
 i 1.16 k'h. ma ka palena o Pooheke a hiki i ke kahi, Malaila aku Heema 38½ Heke. i 0.35 k'h. a hiki i ke
 kahi, Malaila aku, Ak. 60 Heke. i 1.77 k'h. ma ka palena o Pooheke a loa ke kahi, Malaila aku Ak. 76°
 Heke. i 2.54 k'h. a hiki i ke kahi, Malaila aku ma ke kahi Ak. 40° Kom. i 1.57 k'h. a hiki i kahi i hooma-
 ka ai. Maloko o keia Apana he 5.27 k'h. huinahalike.

Apana 2. Heke ma hiki a mo kahuahele.

E hoomaka ana ma ke kahi Heema, a e hele ana, Ak. 61° Heke. i 1.53 k'h. ma ka palena o Pooheke.
 a hiki i kahi, Malaila aku Ak. 34° Kom. i 1.71 k'h. ma ka palena o ke koele, a hiki i ke kahi, Malaila aku Heema 65°
 Kom. i 1.79 k'h. ma ka palena o ke Piiwahina aia a hiki i kahi, Malaila aku, Heema 42° Heke. i 1.81 k'h. ma
 ka palena pa aia a hiki i kahi i hoomaka ai. Maloko o keia Apana he 3.11 k'h. huinahalike.

Maloko o keia Apana he 8.38 1/100 k'h. huinahalike -

A. Bishop Mea ana.



W. L. Lee
G. M. Robertson
J. Smith
J. Kekaulaha

Honolulu Aperila 5. 1853.

Helu 1598. Hekeua 2.

Honoitiuli Ewa O

Apana 1. Pahala ma Kapiapapuhi, Honoitiuli, E. O.

E hoomaka ma ke kiki Kikina, e hele ana Kema 7 1/2 Kom. i 2.13 kh. ma ka palena kula o Konoiki. Malaila aku Akau 30° Kom. i 1.64 kh. ma ka palena o ke Konoiki. Malaila aku Akau 60° Hiki. i 1.44 kh. ma ka palena kahakahi. Malaila aku Kema 49° Hiki. i 2.12 kh. ma ka palena kahakahi. Malaila aku Kema 49° Hiki. i 2.12 kh. ma ka palena kahakahi a hiki i kahi i hoomaka ai. Ma keia Apana ke 3.18 kh. huinaha -

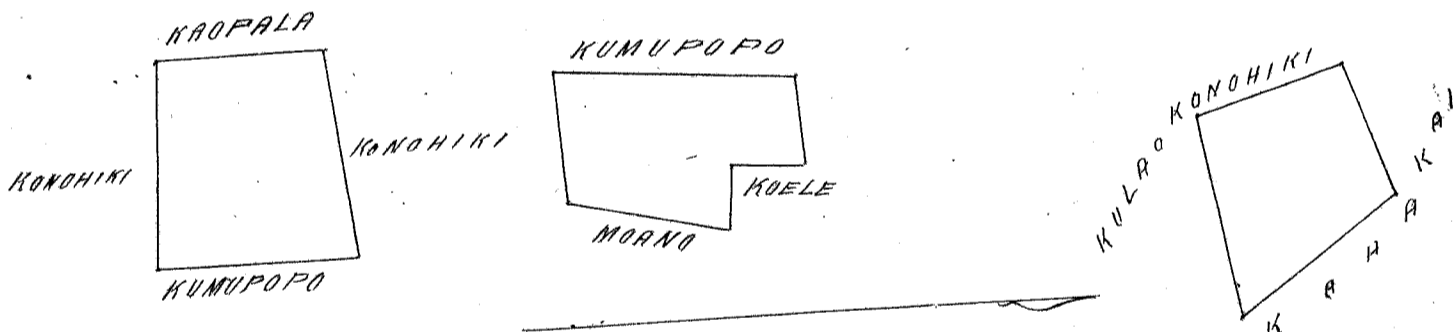
Apana 2. He 2 mau loi iloko o Loloulu, Honoitiuli, E. O.

E hoomaka ma ke kiki Konoihana Kema, e hele ana Akau i 1.74 kh. ma ka palena aina o Koo-pala. Malaila aku Akau 84° Hiki. i 2.16 kh. ma ka palena o ke Konoiki. Malaila aku Kema i 2.16 kh. ma ka palena o Kumuipo. Malaila aku Kema 84 1/2 Kom. i 2.16 kh. a hiki i kahi i hoomaka ai. He 4.20 kh. huinaha

Apana 3. He 2 mau loi iloko o Loloulu, Honoitiuli, E. O.

E hoomaka ma ke kiki Kema Konoihana, e hele ana Akau 4° Hiki. i 2.54 kh. ma ka palena aina o Kumuipo. Malaila aku Akau 83° Hiki. i 0.82 kh. a ke kiki. Malaila aku Kema i 0.74 kh. ma ka palena koele. Malaila aku Kema 84° Hiki. i 0.62 kh. a ke kiki. Malaila aku Kema 10° Kom. i 1.65 kh. ma ka palena aina o Moano. Malaila aku Konoihana i 1.38 kh. ma ke Konoiki a hiki i kahi i hoomaka ai. He 3.32 kh. huinaha iloko Ma ma Apana a ekele ke Epa 1, ma 1.20 kh. huinaha.

A. Bishop Mea ana.



W. L. Lee
G. M. Robertson
J. Smith
J. Kekaulaha

Honolulu Aperila 5. 1853.

Helu 5655 Keaka

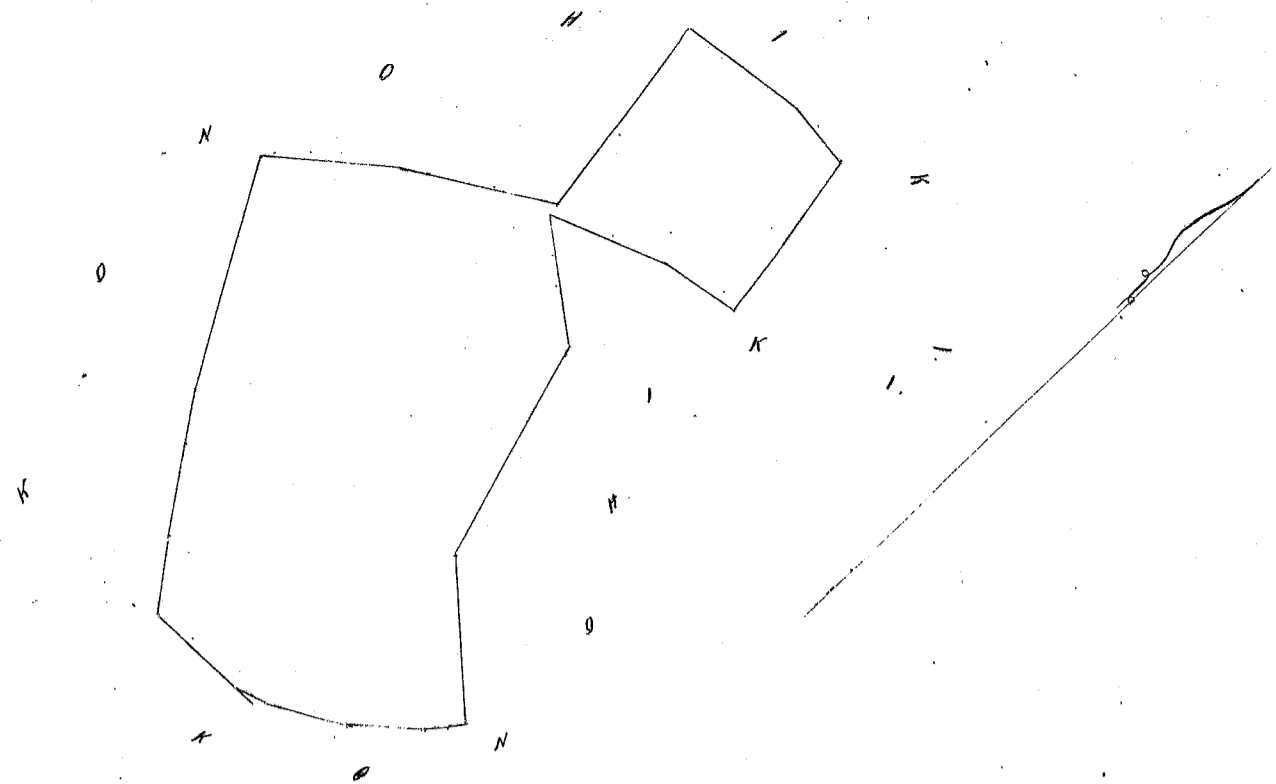
Kakipuu Koolau-poko Oahu

O Loi a me Kula ma Kakipuu, Koolau-poko, Oahu

E hoomaka ana ma ke kiki Konoihana mauna, a e holo ana Ke. 48° 45' Hiki. 145 kapuai, - Ke. 54° 5' Hiki. 92 kapuai, - Ke. 58° 55' Hiki. 79 kapuai e pili ana i ka paha a hiki i ka ana Kalo. - Malaila Ke. 9° 26' Kom. 228 kapuai, - Malaila Ke. 79° 12' Hiki. 140 kapuai, Alaila Kema 85° Hiki. 75 kapuai, - Kema 12° 0' Hiki. 189 kapuai, Kema 78° 8' Kom. 89 kapuai, Kema 65° 30' Kom. 136 kapuai a hiki i ka ana Kalo, - Alaila Kema 56° 0' Hiki. 140 kapuai, - Kema 18° 0' Hiki. 251 kapuai, Kema 50° 0' Hiki. 181 kapuai, - Alaila Kema 31° 0' Kom. 43 kapuai e pili ana i ka paha a hiki i ka ana Kalo, Alaila Kema 56° 27' Kom. 208 kapuai ma ka paha a hiki i ka ana Kalo, - Alaila Kema 86° 20' Kom. 110 kapuai, Ke. 40° 30' Kom. 80 kapuai, - Ke. 56° 0' Kom. 155 kapuai, - Ke. 30° 46' Kom. 263 kapuai a hiki i kahi i hoomaka ai. 5. 390 Eka

Kaalawa 14 Aperila 1853.

W. Webster
Lumana'aina



Scale 200 Kapuai - 1 Incha

Uku paau loa

\$3.00

W. L. Lee
 G. M. Robertson
 J. H. Smith
 J. Kekaulaha

Honolulu June 26, 1853.

Kelu 10895 Mahoe

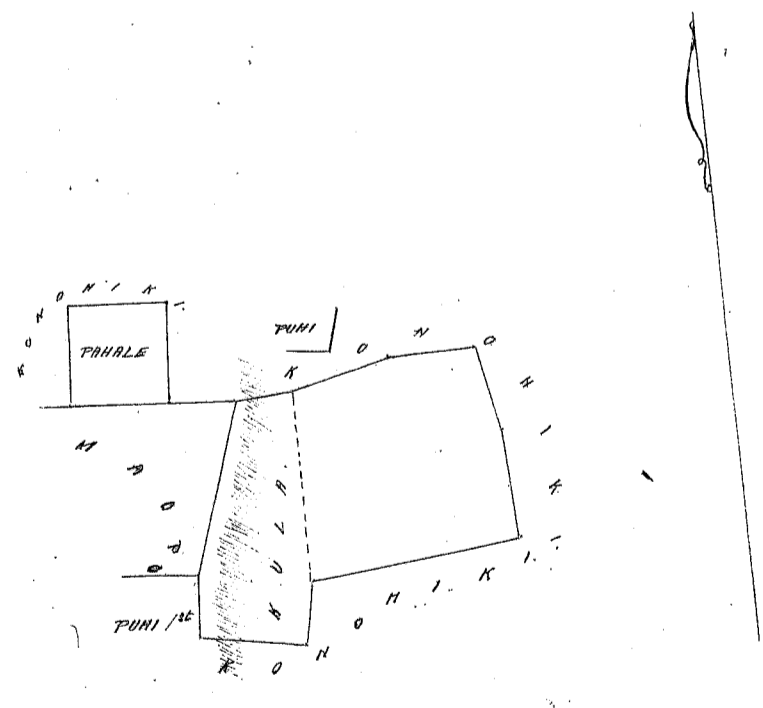
Kakipuu Koolaupoko Oahu

Apana 1. 3 Poi a me Kula ma Kakipuu Koolaupoko, Oahu.
 E hoomaka ana ma ke kiki maikai Maau o ke Maafu pahale, a e holo ana Mt. 83° 49' Kik. 56 kapuai e pili ana i ke ke Konoiki a hiki i ka aina kaly, - alaila Mt. 79° 7' Kik. 117 kapuai, - Mt. 87° 8' Kik. 89 kapuai, - Kema 12° 44' Kik. 90 kapuai, - Kema 6° 7' Kik. 117 kapuai, - Kema 82° 22' Kik. 227 kapuai a hiki i ka aina kula, - alaila Kema 10° 30' Kom. 64 kapuai, - Mt. 83° 0' Kom. 109 kapuai, - alaila Mt. 3° 25' Kik. 65 kapuai e pili ana i ka aina o Puhi, - alaila Mt. 16° 8' Kik. 170 kapuai a hiki i ka hiki hoomakaiaia. 1 ²/₅ Eka.

Pahale. E hoomaka ana ma ke kiki Kema maikai, a e holo ana Mt. 88° 0' Kom. 104 ³/₄ kapuai e pili ana i ke Maafu aina, - alaila Mt. 2° 0' Kik. 104 kapuai, - Kema 88° 0' Kik. 104 ³/₄ kapuai, - Kema 2° 0' Kom. 104 kapuai e pili ana i ke ke Konoiki aina 1 ¹/₄ Eka.

Kaalaen 13 Aperila 1853.

W. Webster
 Lunaanaaina



Uku paau loa

\$2.00

W. L. Lee
 G. M. Robertson
 J. H. Smith
 J. Kekaulaha

Honolulu June 27, 1853.

Hele 1450 Hoā (Lee (254.15) Hamohamo Waitiki. Oahu

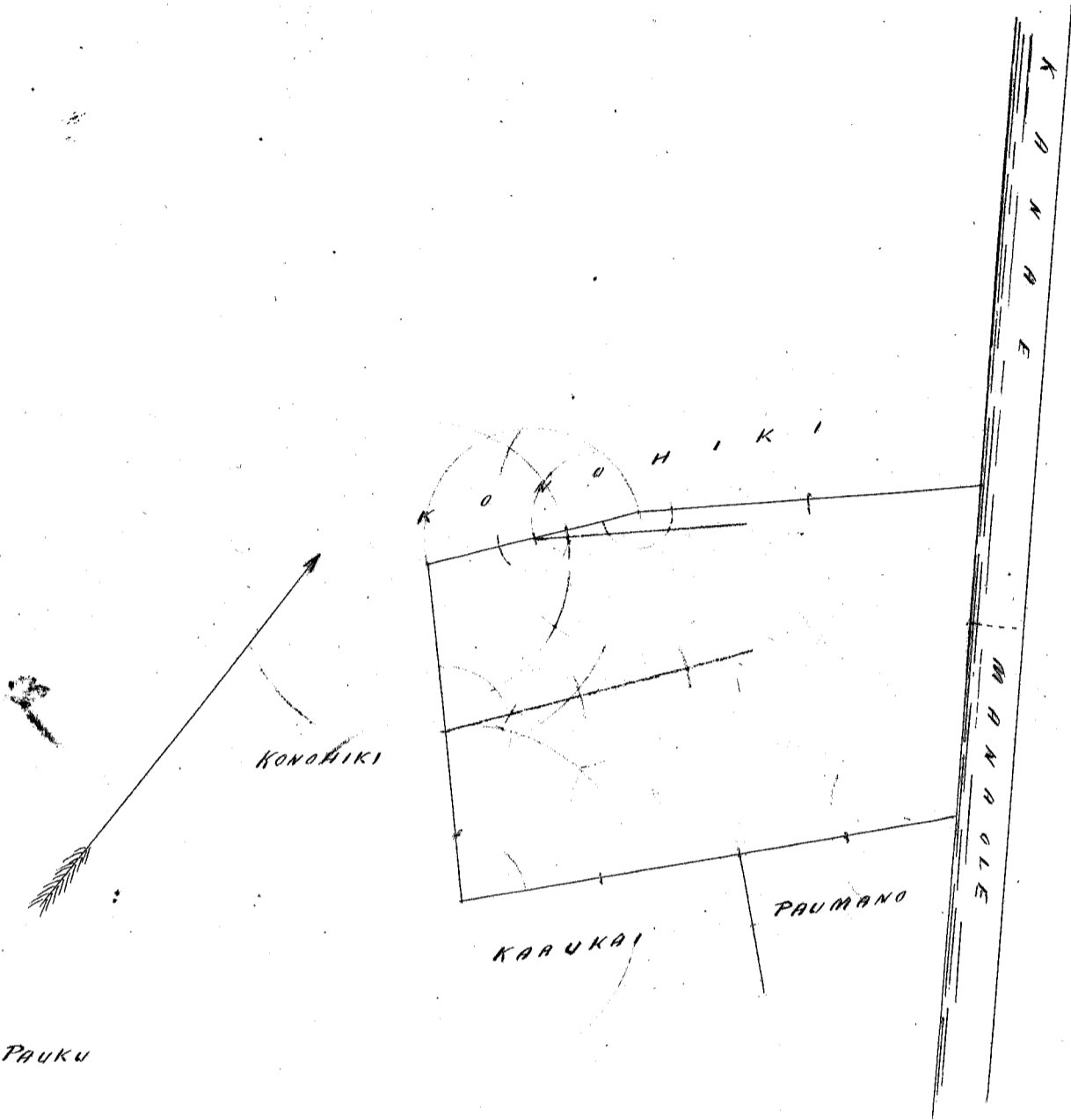
Aina ma Hamohamo Waitiki. Oahu.

2 Lvi. Chomaka ma ke kiki Akau o keia aina, e pili ana ma ka lili Hamohamo o ka auwai kato o Kanai, a e holo Heema 47° 30' N. 276 Panku, - a me Heema 38° 30' N. 174 Panku. kiki Hamohamo, - a me Heema 44° 30' Heikina 270 Panku, e pili ana me ka aina o ke Konoiki, a hiki i ka aina o Kaaukai ma ke kiki Heema o keia, - alaila Akau 42° Heikina 4 Kaulahao e pili ana me ka aina o Kaaukai a me ke Paumano a hiki i ka lili Hamohamo o ka auwai kato o Manale, - alaila Akau 34° N. 264 Panku ma ka lili Hamohamo o ka auwai kato o Manale a me Kanai a hiki i ka chomaka ana.

Cia ka Ili 1.16/100 Eka.

Feb. 18. 1853.

J. P. Kalamo
Ana aina.



3/4 INIHA 100 PAUKU
SCALE

Uku paulea

\$6.00

W. L. Lee
G. M. Robertson
M. Quick
J. Kaulahao

Honolulu Iulai 26. 1853.

Hele 6146 Wainii

Kahakuloa, Maui.

Apana 1. Aina kato, Ili o Kapohala. Kahakuloa, Maui.

Chomaka ana ma ke kiki Hei, Hee, a e holo ana.

Hee. 85° No. 145 panku, lvi pwalima. Ak. 8 1/2 No. 52 panku, lvi pwalima. Ak. 8 1/2 No. 112 panku, lvi pwalima. Hee. 14 1/2 No. 73 panku, lvi pwalima. Ak. 86° No. 40 panku, Weheo. Ak. 14 1/2 No. 150 panku, Konoiki. Ak. 9 1/2 No. 68 panku, Konoiki. Ak. 83 Hei. 31 panku, Konoiki. Hee. 9 1/2 Hei. 110 panku, Pai. Ak. 89 Hee. 150 panku, Pai. Ak. 84° Hei. 154 panku, Pai; alaila e pili ana i ke kahawai a hiki i ke kiki mua.

O. 4/100 Eka.

418
38
80
528

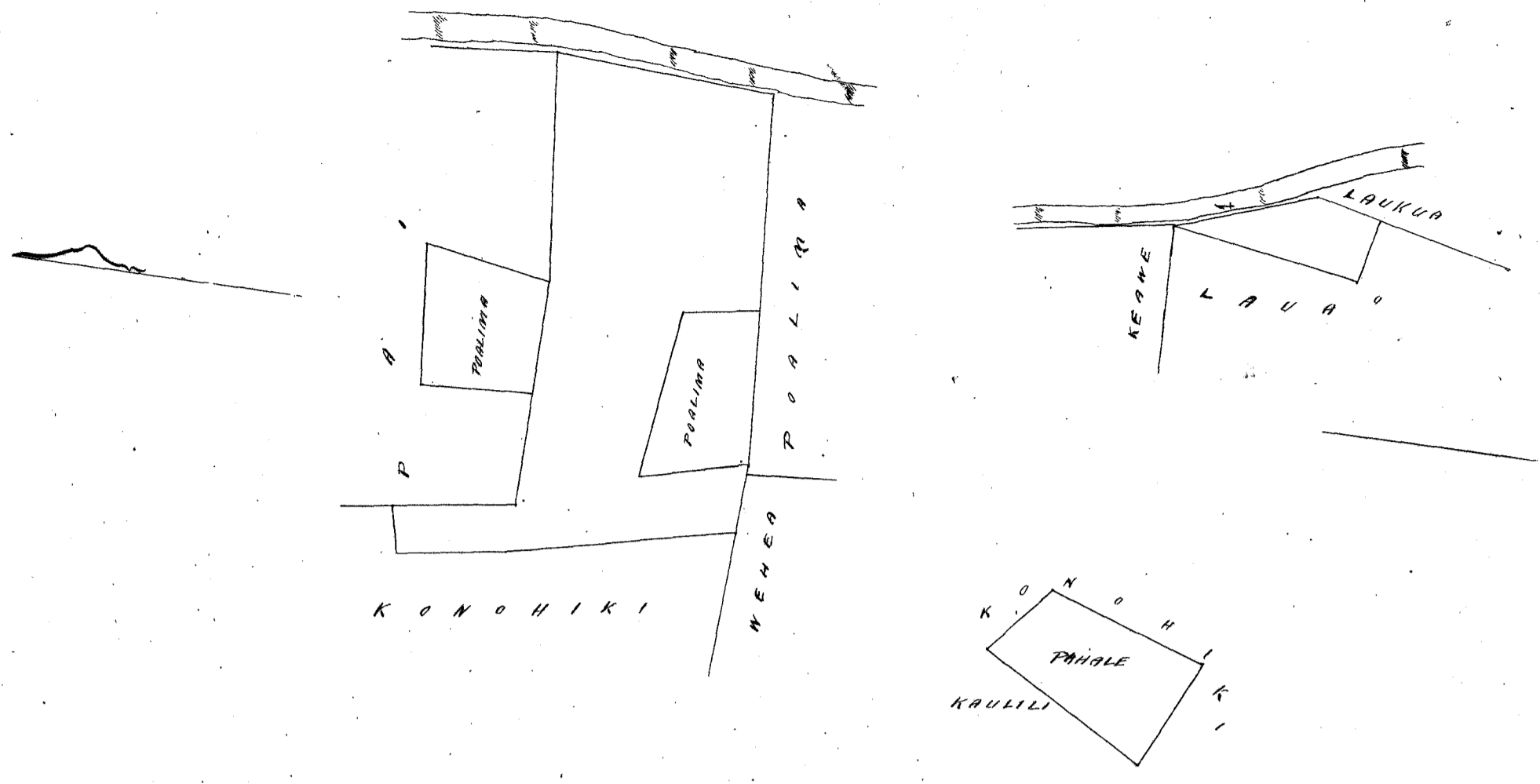
Apana 2. Lvi. Chomaka ana ma ke kiki Ak. a e holo ana. Hee. 9° No. 128 panku, Lauaa. Hee. 78° Hei. 42 panku, Lauaa. Ak. 12° Hei. 47 panku, Lauaa. Ak. 20° No. 96 panku, Kahawai, a hiki i ke kiki mua.

38/1000 Eka.

Apana 3. Pahale, Ili o Kapohala. Chomaka ana ma ke kiki Heema, a e holo ana. Ak. 17° Hei. 110 panku, Konoiki. Ak. 57° No. 58 panku, Konoiki; Hee. 29° No. 126 panku, Konoiki. Hee. 66° Hei. 80 panku, Kuaalele, a hiki i ke kiki mua.

8/100 Eka.

A. J. Turner
Luna ana aina.



Uku paau loa \$5.00

W. L. Lee
G. M. Robertson
J. H. Smith
J. Kekaulahao

Honolulu Iulai 26. 1853.

Kelu 803. Pahale & Paakea me Hoapuna. Waitiki. Oahu.

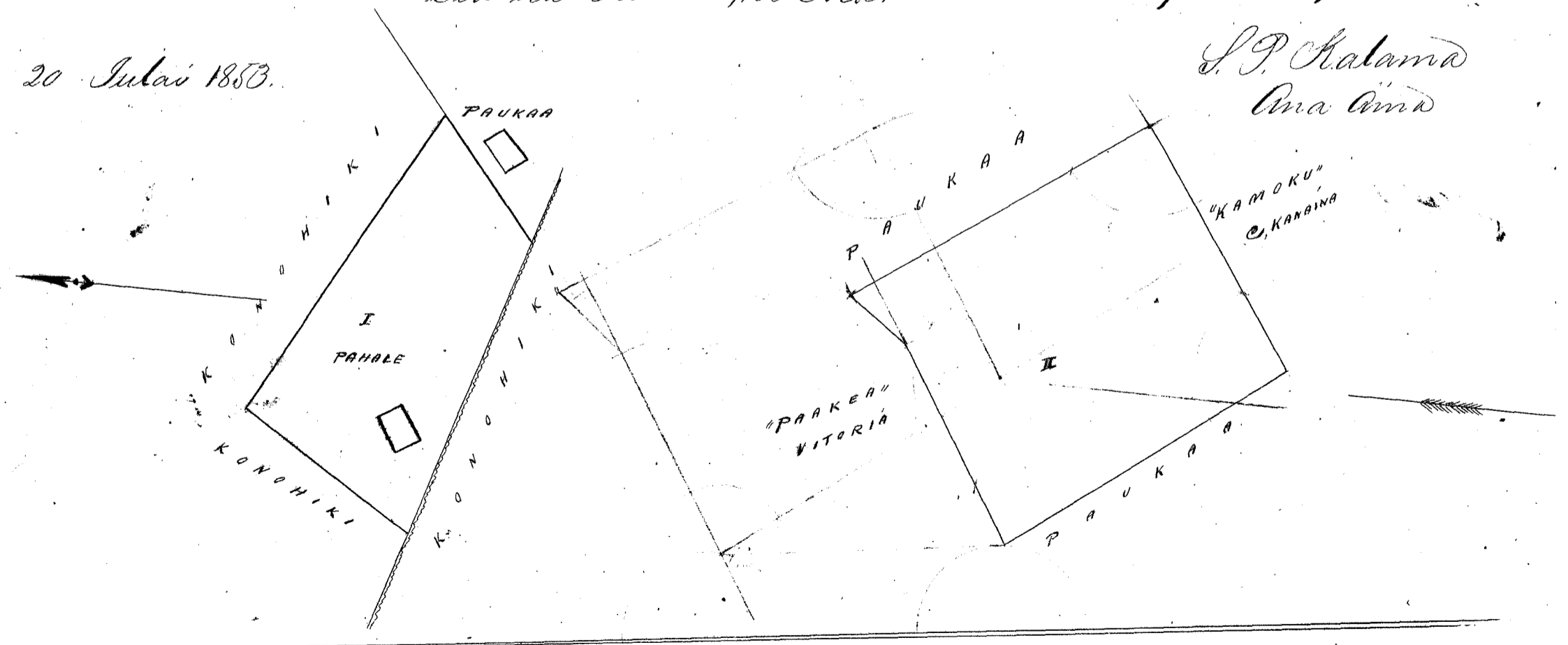
Apana 1. Pahale ma Opukaala, Paakea.

Chomaka ma ke kahi Komohana, - a e holo Hema $71^{\circ}30'$ Hikinā, 238 paku ma ka pa aina, - alaila Akā $51^{\circ}30'$ Hikinā 117 paku me ka palena o Paakea, alaila Akā 61° Kom. 268 paku, - a me Hema $32^{\circ}30'$ Kom. 153 paku, me Konohiki, a hiki i ka hoomaka ana. Eia ka Ii 32/100 Eka.

Apana 2. I Li ma Hoapuna, Chomaka ma ke kahi Akā, - a e holo Hema 39° Kom. 56 paku, - a me Hema 59° Kom. 167 paku, e pili ana me ka palena o "Paakea" Vitoria, - alaila Hema 37° Hikinā 256 paku me "Paakea" a me Paakea, - alaila Akā $56^{\circ}45'$ Hikinā 212 paku, me "Kamoku" no Lunatilo, - alaila Akā 35° Kom. 266 paku me Paakea, a hiki i ka hoomaka ana. Eia ka Ii 53/100 Eka. Ii a pau 85/100 Eka.

J. P. Kalamā
Ana Ana

20 Iulai 1853.



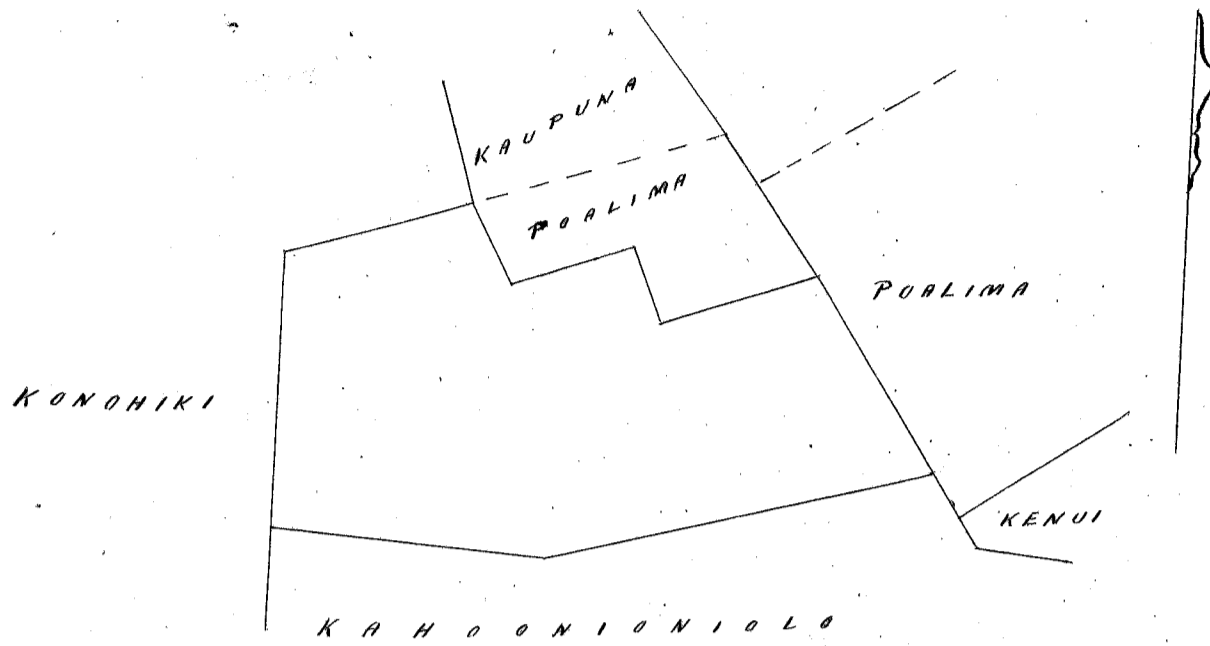
Uku paau loa \$4.00

W. L. Lee
G. M. Robertson
J. H. Smith
J. Kekaulahao

Honolulu Iulai 26. 1853.

Chomaka ana ma ke kiki Honohana Hema, a e holo ana. Ak. 72° Ho. 103 pakuw. Honohiki, Hema. 27 1/2 Ho. 47 pakuw. Poalima. Ak. 71° Ho. 68 pakuw. Poalima. Ho. 22 1/2 Ho. 42 pakuw. Poalima. Ak. 71° Ho. 88 pakuw. Poalima. Ho. 32 1/2 Ho. 120 pakuw. Poalima. Ho. 75° Ho. 210 pakuw. Kahoonioniole. Ak. 87° Ho. 145 pakuw. Kahoonioniole, a hiki i ke kiki mua. 44/100 Eka.

A. F. Turner
Luna ana ana.



Uku pau loa

\$4.00

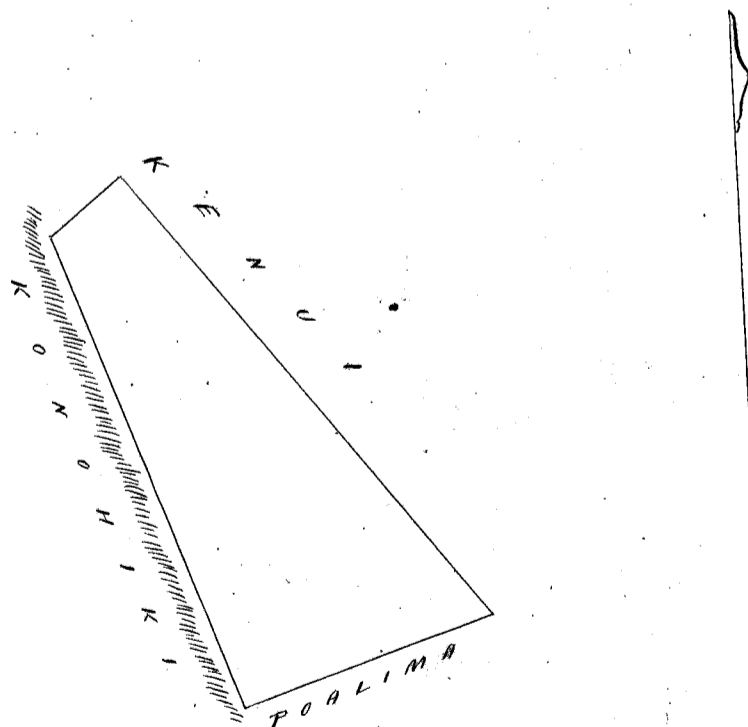
Honolulu Iulai 26, 1853

M. L. Lee
S. M. Robertson
J. H. Smith
J. Kekaulahao

Chomaka ana ma ke kiki Hema, a e holo ana.
Ak. 25° Honohana 268 pakuw. Honohiki
Ak. 53° Kikina 50 " Kenui.
Ho. 37 1/2 Kikina 300 " "
Ho. 72° Honohana 138 " Wi'poalima, a hiki i ke kiki mua. 0.255 Eka.

10 March 1853

A. F. Turner
Luna ana ana.



Uku pau loa

\$4.00

Honolulu Iulai 26, 1853

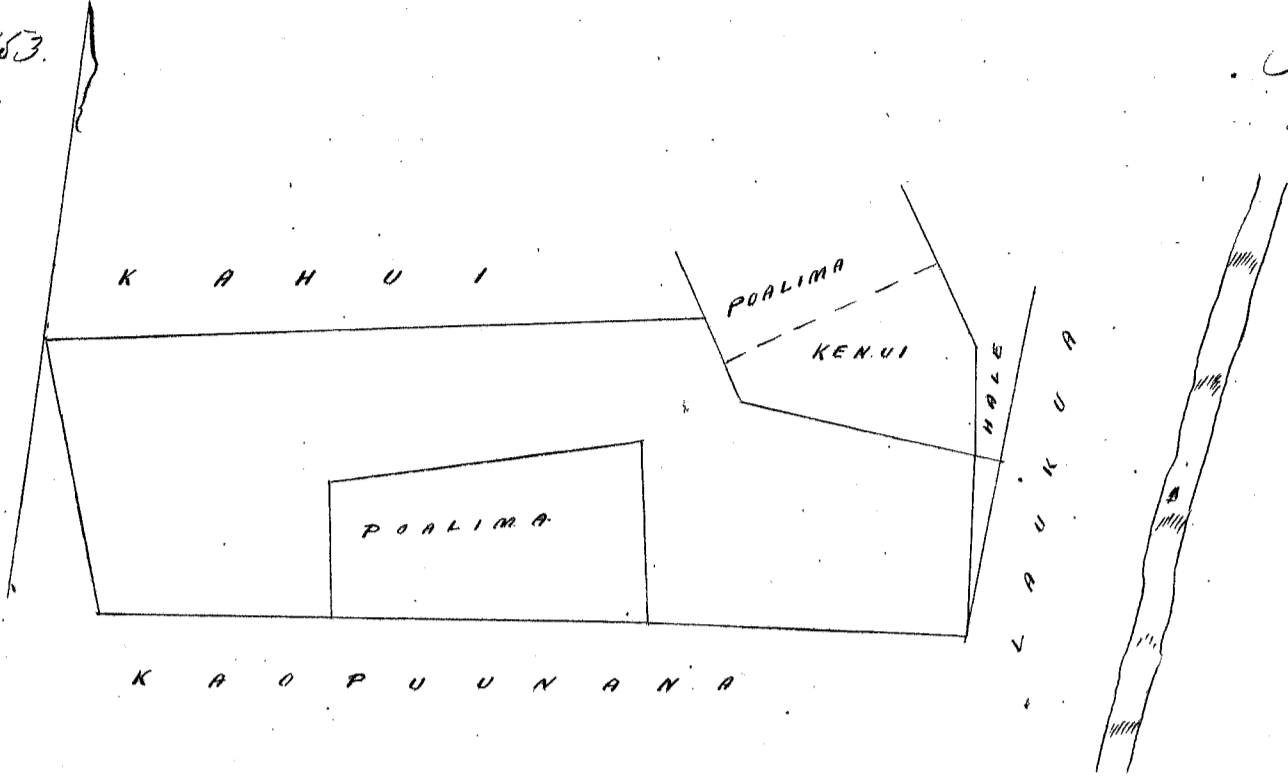
M. L. Lee
S. M. Robertson
J. H. Smith
J. Kekaulahao

Hulu 6118 E. Kahonionio / Kahakulua, Maui.

Chomaka ana ma ke kahi Konoheua. Hema, a e holo ana. Ak. 19° No. 145
pauku, Konoheua. Ak. 80° No. 347 pauku, Kahui, He. 32° No. 47 pauku, Kenui, He. 86° No. 140 pauku.
Kenui, He. 3 1/2 No. 94 pauku, Lanuku, He. 82 1/2 No. 166 pauku, Kaopuunana, Ak. 10° No. 94 pauku, Iwi'pualima,
He. 74° No. 167 pauku, Iwi'pualima, He. 10° No. 71 pauku, Iwi'pualima, He. 82 1/2 No. 123 pauku, Kaopuunana
a hiki i ke kahi mua 54/100 Eka

10 March 1853.

A. J. Turner
Lima ana ana.



Uku pau loa \$4.00
W. L. Lee
G. M. Robertson
J. H. Smith
J. Kekaulahao

Honolulu Iulai 26. 1853.

Hulu 3298 Pa / Kahai, Lanai.

Apana 1. Ulu Kuu & Kaubale.

Chomaka ana kahakai kahi Hei. a e holo.

He. 28° No. 6.20 Kh. ma Kahakai
Ak. 62° No. 1.61 " " ko Konoheua.
Ak. 28° No. 6.20 " " " "
He. 62° No. 1.61 " " " " a hiki ma ke kahi mua = 1 Eka.

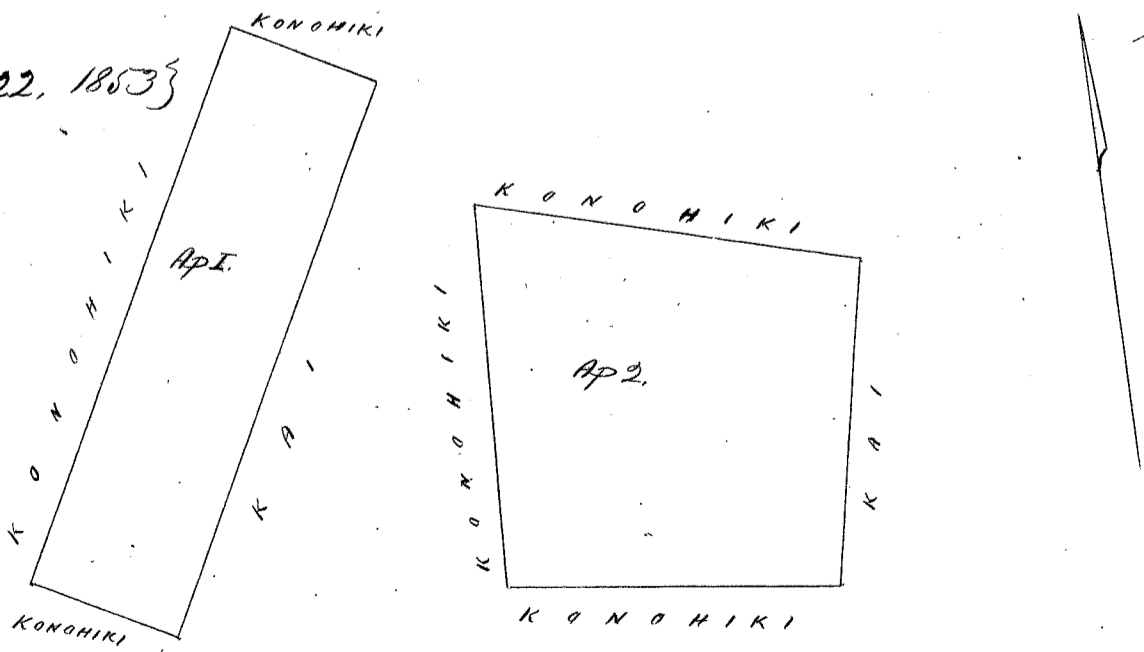
Apana 2. He papohaku ana ka Ulu niu.

Chomaka ana kahakai, kahi Hei. a e holo.

He. 11° No. 3.43 Kh. ma Kahakai
Ak. 82° No. 3.48 " " ko Konoheua
Ak. 3° No. 4.02 " " " "
He. 74° No. 4.11 " " " " a hiki ma ke kahi mua = 1 1/10 Eka

Wailuku, Iulai 22. 1853

C. Brailey
Mea ana ana.



1 in = 2 Kh.

Uku pau loa \$5.00
W. L. Lee
G. M. Robertson
J. H. Smith
J. Kekaulahao

Honolulu Iulai 26. 1853.

Apana 1. Mauka loa. Chumaka ma ke kiki Ahaw, a e holo.
 Hei 58° Hei 10.00 Ah. ma ke Konohiki,
 Hei 32° Hei 10.00 " " " "
 Ah. 58° Hei 10.00 " " " "
 Ah. 32° Hei 10.00 " " " "
 a hiki i ke kiki mua, 10 Eka.

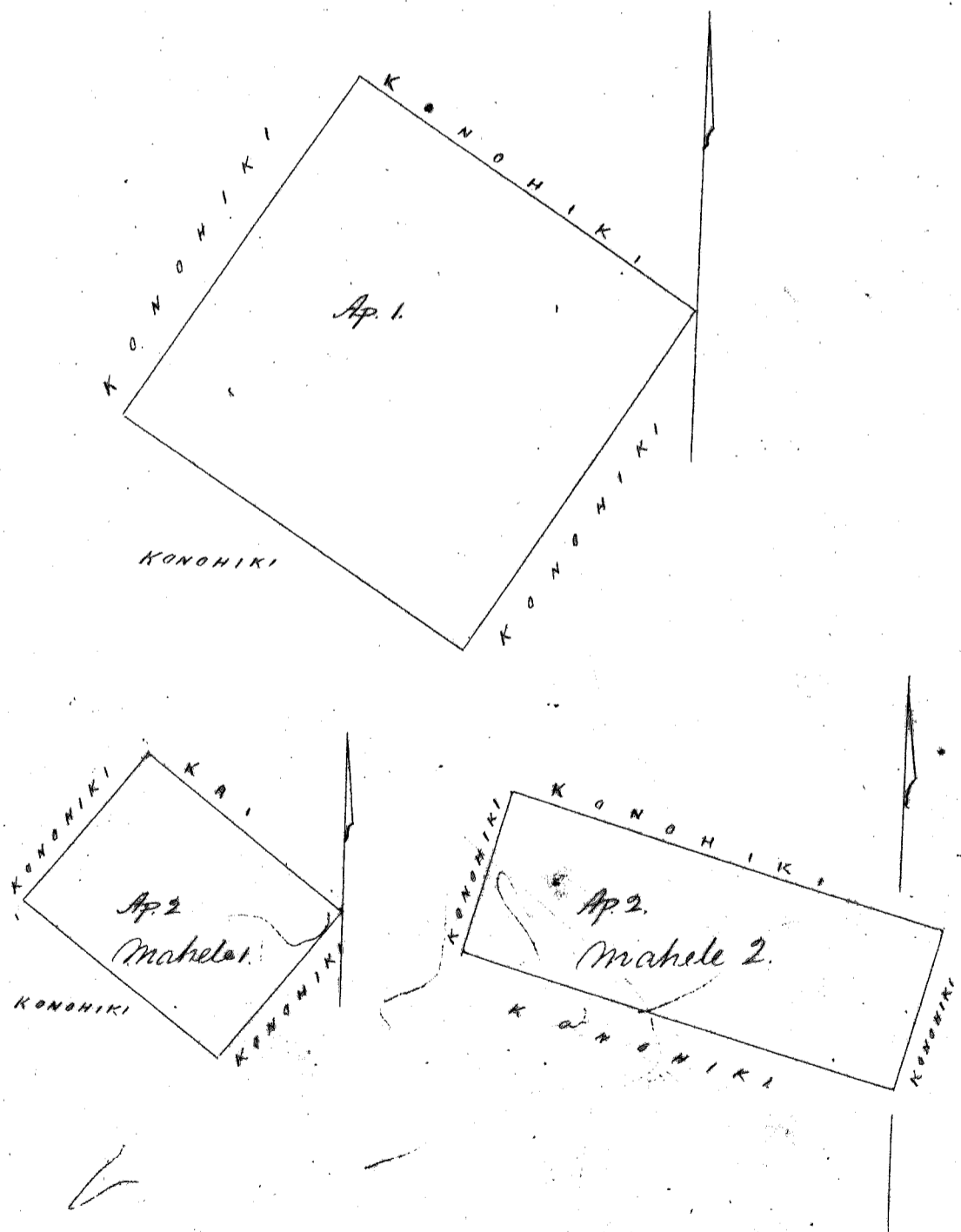
Apana 2. Mahale 1. ma Kahakai, Chumaka ma ka pali kiki Hei, a e holo.
 Ah. 48° Hei 3.00 Ah. ma Kahakai
 Hei 42° Hei 2.32 " " ke Konohiki
 Hei 48° Hei 3.00 " " " "
 Ah. 42° Hei 2.32 " " " "
 a hiki ma ke kiki mua, 7 7/10 Eka.

Apana 2. Mahale 2. ma Kahakai, Chumaka ma ke kiki Heikina a e holo.
 Ah. 75° Hei 5.50 Ah. ma ke Konohiki
 Hei 15° Hei 2.00 " " " "
 Hei 75° Hei 5.50 " " " "
 Ah. 15° Hei 2.00 " " " "
 a hiki ma ke kiki mua, 1 7/10 Eka.

C. Bailey
 Mea ana aina.

Wailuku
 Iulai 22, 1853

10 E
 .70
 1.10
 11.80



1/4 in. = 1 in.

Wau pua loa \$ 7.00

W. L. Lee
 G. M. Robertson
 J. H. Smith

Honolulu Iulai 26, 1853.

J. K. Kaulapao

Hoedua 10038 Kaie

Palaui Lanai

Chomaka ma ke kiki Akau a e holo.

Ho. 22 3/4 Kom 7.30 Ak. ma ke Konoiki

Ho. 62 1/2 Ho. 11.53 " " " "

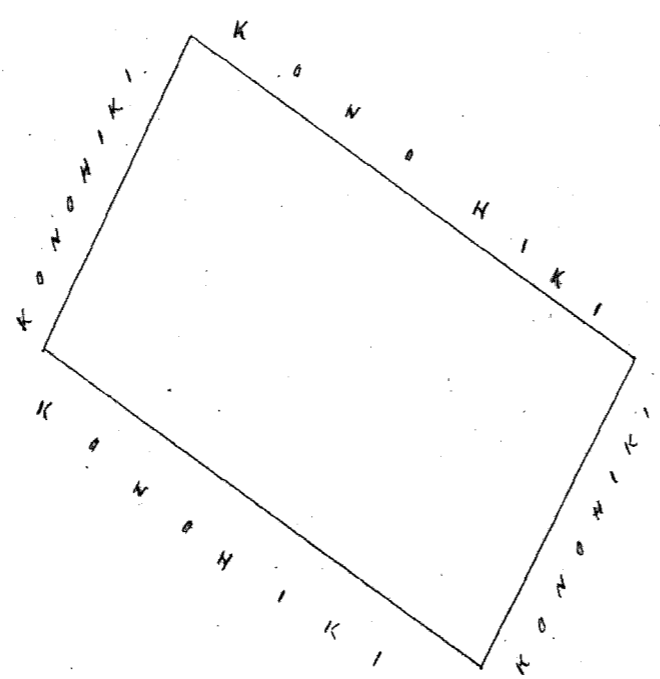
Ak. 18 1/4 Ho. 7.30 " " " "

Ak. 62 1/2 Kom. 11.56 " " " "

a kiki ma ke kiki ma a. 7 72/100 Ekw.

Wailuku
Iulai 22. 1853

C. Bailey
Mea ana ana.



1/4 KH = 1 in.

Uku paau loa \$6.00

W. L. Lee
G. M. Robertson
J. H. Smith
J. Kukanahao

Honolulu Iulai 26. 1853.

Hoedua 1288 B. Kahalekai

Kaa Lanai

Ali i Kukuikahi, Ahupuaa, Kaa, Lanai.

Chomaka ma ke kiki Akau a e holo.

Ho. 49 1/2 Ho. 13.14 Ak. ma ke Konoiki

Ho. 40 1/2 Ho. 13.14 " " " "

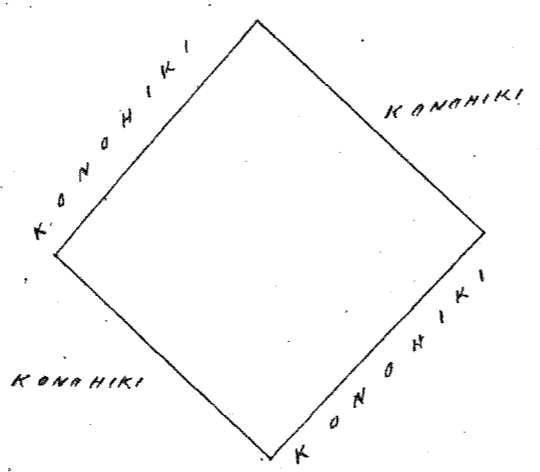
Ak. 49 1/2 Ho. 12.69 " " " "

Ak. 38 1/4 Ho. 13.13 " " " "

a kiki i ke kiki ma a. 17 Ekw.

Wailuku
Iulai 22. 1853

C. Bailey
Mea ana ana.



2 KH = 1 in.

Uku paau loa \$7.00

W. L. Lee
G. M. Robertson
J. H. Smith
J. Kukanahao

Honolulu Iulai 26. 1853.

Heleu 6139 Napoahi

Kaunapali Honokohau, Maui

Apana 1.

Li.

Chromakana ma ke kahi Hoema a e holo ana.

- Ak. 21° Ho. 460 pautu, Pali
- Ak. 8 1/2° Ho. 287 " Kalama
- Ak. 56° Ho. 423 " Kahaanui
- Ho. 13 1/2° Ho. 453 " Honohiki
- Ho. 65 1/2° Ho. 588 " "

a hiki i ke kahi mua. 2 1/2 Eka.

Apana 2.

Li.

Hoema.

13 Li.

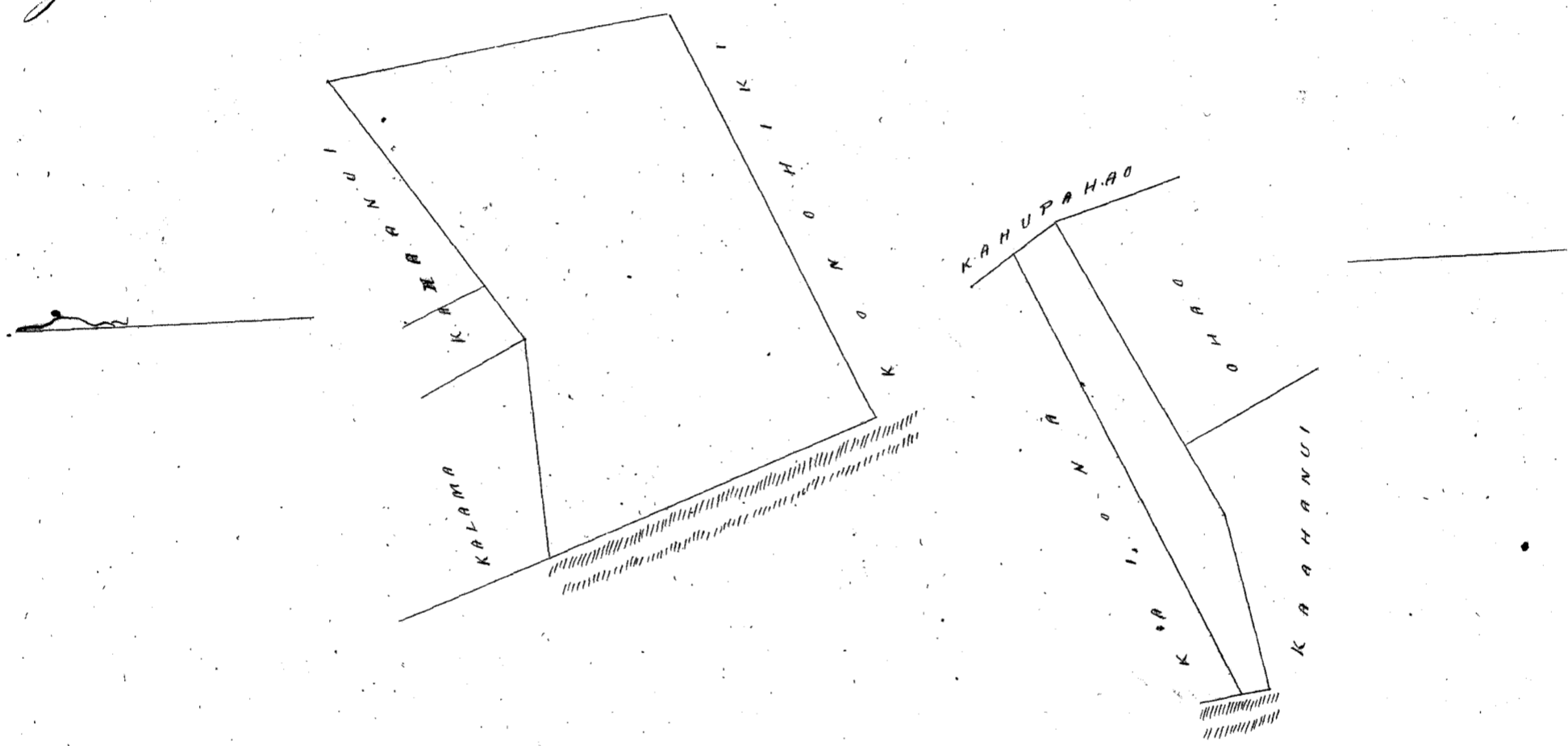
Chromakana ma ke kahi Hoema, a e holo ana.

- Ak. 75° Ho. 233 pautu, Kahaanui
- Ak. 63° Ho. 441 " Ohai
- Ak. 34° Ho. 70 " Kahupahao
- Ho. 65° Ho. 650 " Kaima
- Ho. 5 1/2° Ho. 110 " Pali

a hiki i ke kahi mua. 49/100 Eka.

May 1853.

A. F. Turner
Luna ana aia.



Uku pautu \$7.00

W. L. Lee
S. M. Robertson
J. H. Smith
J. Kekaula

Honolulu Iulai 26, 1853.

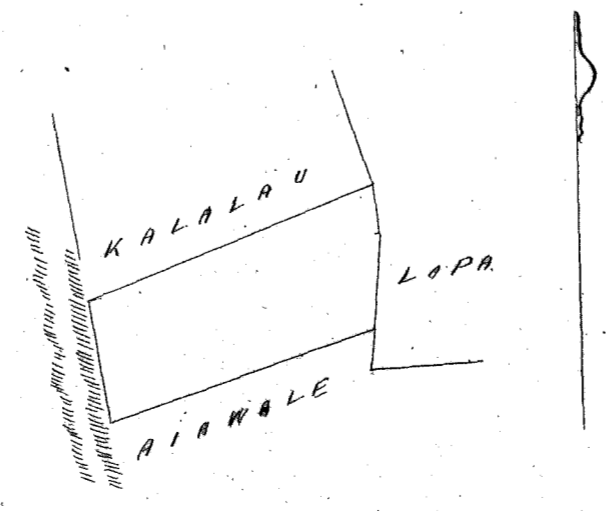
Heleu 10366 Namakakaia, I.

Kaunapali Honokohau, Maui

Li kalo Li. Kaima. Chromakana ma ke kahi Akaw, a e holo ana. Ho. 68° Ho. 327 pautu, Kalalau. Ho. 12° Ho. 128 pautu, Pali. Ak. 71° Ho. 290 pautu, Aiawale, Ak. 4° Ho. 100 pautu, Lopa. Ak. 7° Ho. 64 pautu, Lopa. a hiki i ke kahi mua. 0.49 Eka.

May 1853.

A. F. Turner
Luna ana aia.



Ulu paaloa \$4.00

W. L. Lee
G. M. Robertson
J. H. Smith
J. Kekaulahao

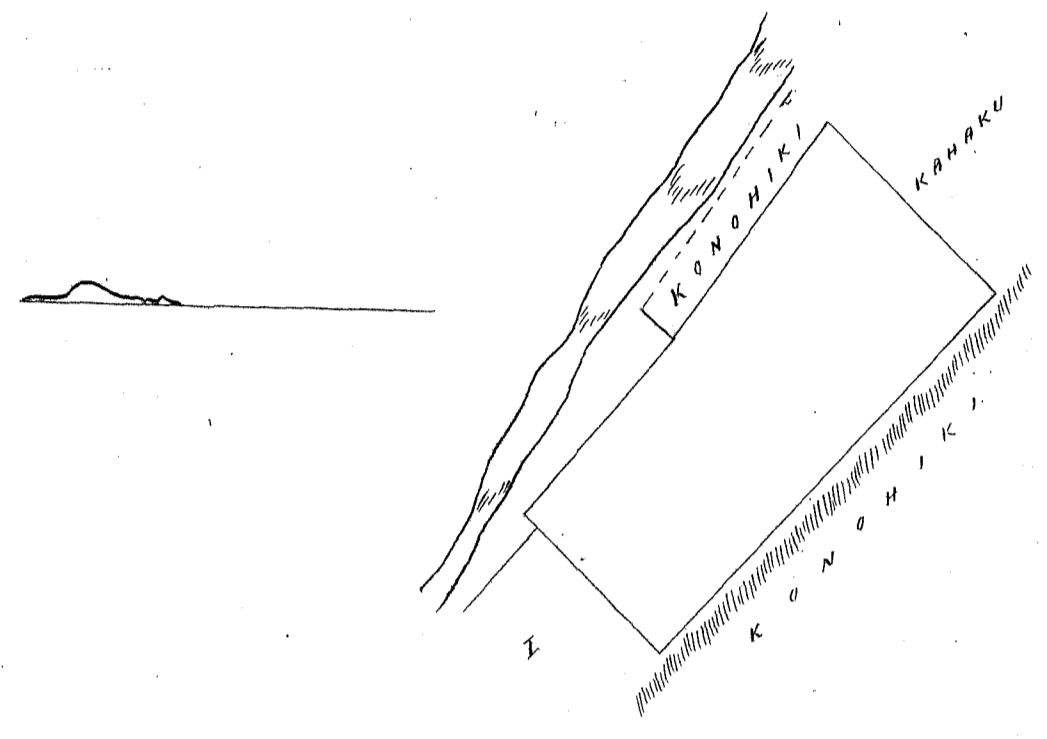
Honolulu Iulai 26, 1853.

Hulu 6145 D Kaulakaula Honolulu Maui

Ili o Maepono. Chomaka ana ma ke kiki Akau a e holo ana. He. 42° No. 200 pautu.
S. He. 50° Hei. 516 pautu, Pali. Ak. 43° Hei. 250 pautu, Kahaku. Ak. 57° No. 279 pautu, Konoheki. Ak. 52° No.
240 pautu, Kahawai, a hiki i ke kiki ma. 1 ¹⁸/₁₀₀ Eka.

May 1852.

A. J. Turner
Luna ana ana.



Ulu paaloa \$5.00

W. L. Lee
G. M. Robertson
J. H. Smith
J. Kekaulahao

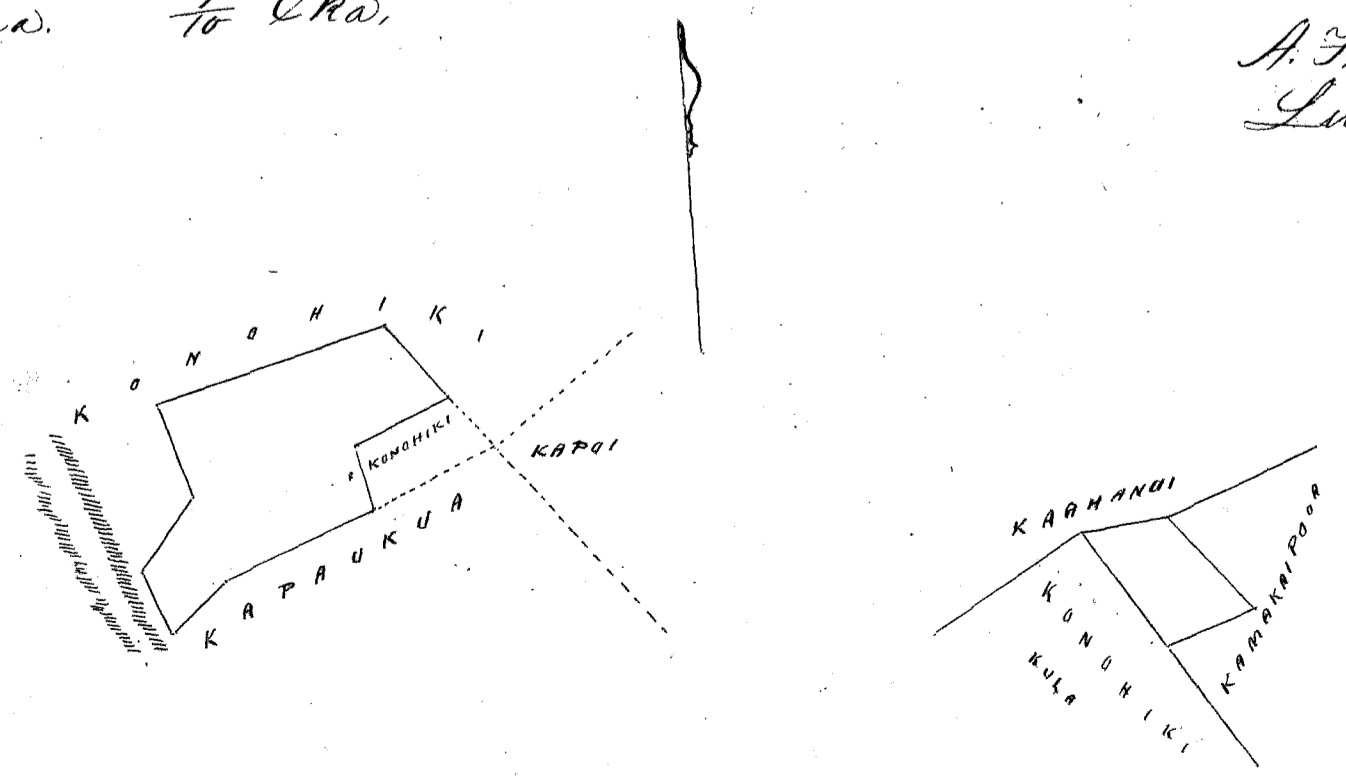
Honolulu Iulai 26, 1853.

Hulu 4698 Laelua Honolulu Maui

Apana 1. Ili o Panivi. Chomaka ana ma ke kiki Akau a e holo ana.
He. 76° No. 256 pautu, Konoheki. He. 16 1/2° Hei. 100 pautu, Konoheki. He. 40° No. 100 pautu, Konoheki. He. 16°
Hei. 55 pautu, Konoheki & Pali. Ak. 62° Hei. 80 pautu, Konoheki. Ak. 70° Hei. 170 pautu, Konoheki. Ak. 11°
No. 70 pautu, loi'pualima. Ak. 69° Hei. 112 pautu, loi'pualima. Ak. 36° No. 98 pautu, Konoheki, a hiki
i ke kiki ma. 1/2 Eka.

May 1853

A. J. Turner
Luna ana ana.



Uku paauwa \$4.00

W. L. Lee
G. M. Robertson
J. H. Smith
J. Kekaulaau

Honolulu Iulai 26. 1853.

Hele 6145 I. Pakali

Honokohau, Maui.

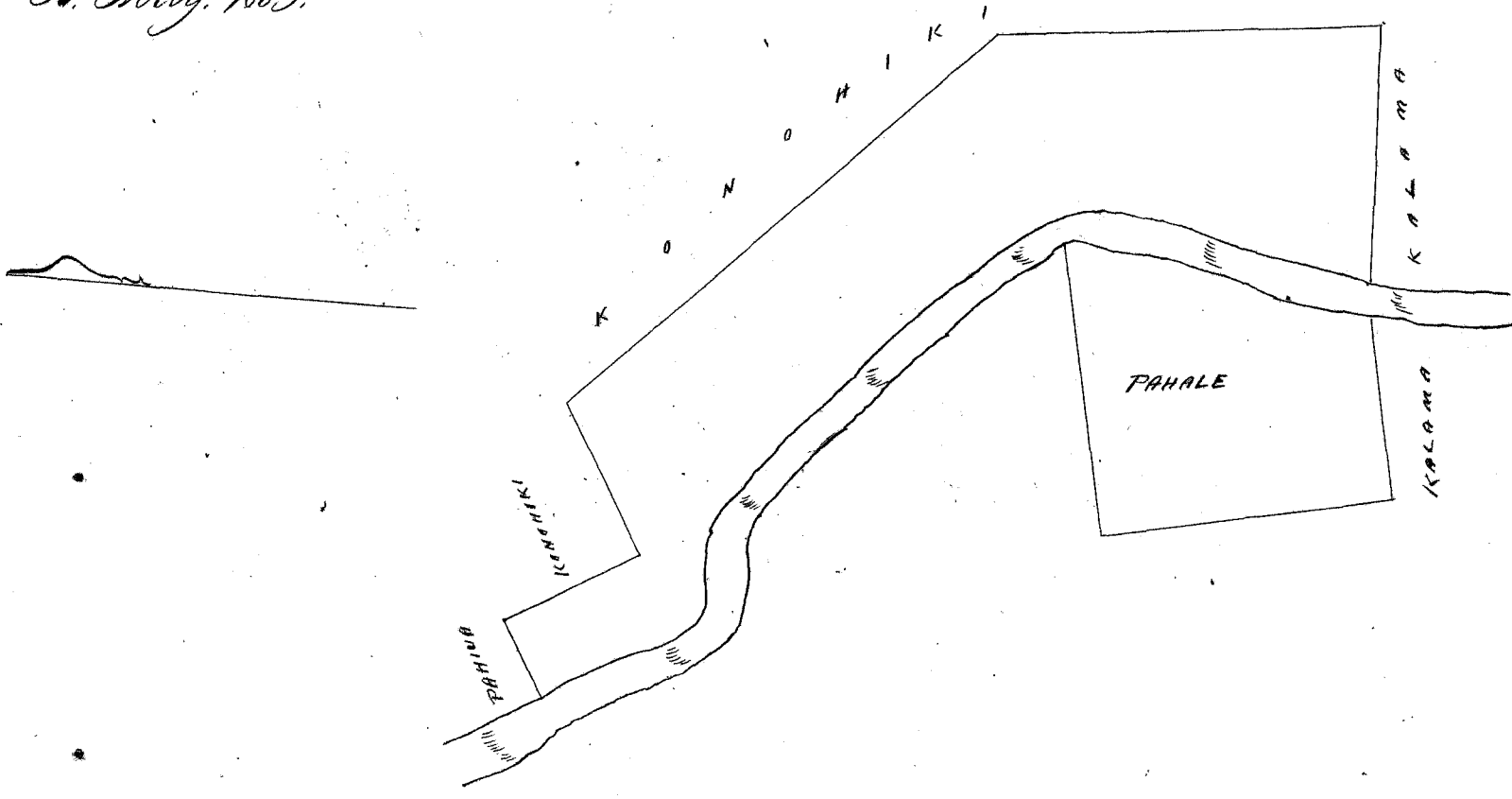
Apana 1. Kalo, Ili o Oluapoko. Chomaka ana ma ke kahi Heema, a e holo ana.
Ak. 86° Hei. 290 paauwa, Kalama, Ak. 7° Hei. 422 paauwa, Honohiki, Ak. 46° Hei. 632 paauwa, Honohiki, Hei. 58° Hei. 190 paauwa
Honohiki, Ak. 32° Hei. 170 paauwa, Honohiki, Hei. 58° Hei. 94 paauwa, Honohiki, a hiki i ke kahawai, alaila, e pili ana
i ke kahawai a hiki i ke kahi mua. 2 7/10 Eka.

Apana 2. Pakale. Chomaka ana ma ke kahi Akau, a e holo ana. Hei. 77° Hei. 330 paauwa,
Honohiki, Hei. 6° Hei. 330 paauwa, Honohiki, Ak. 77° Hei. 200 paauwa, Kalama, alaila e pili ana i ke kahawai
a hiki i ke kahi mua. 3/4 Eka

30. May. 1853.

A. F. Turner
Luna ana aina.

2.70
75
2.95



Uku paauwa \$6.00

W. L. Lee
G. M. Robertson
J. H. Smith
J. Kekaulaau

Honolulu Iulai 26. 1853.

Hele 6145 P. Napuaine

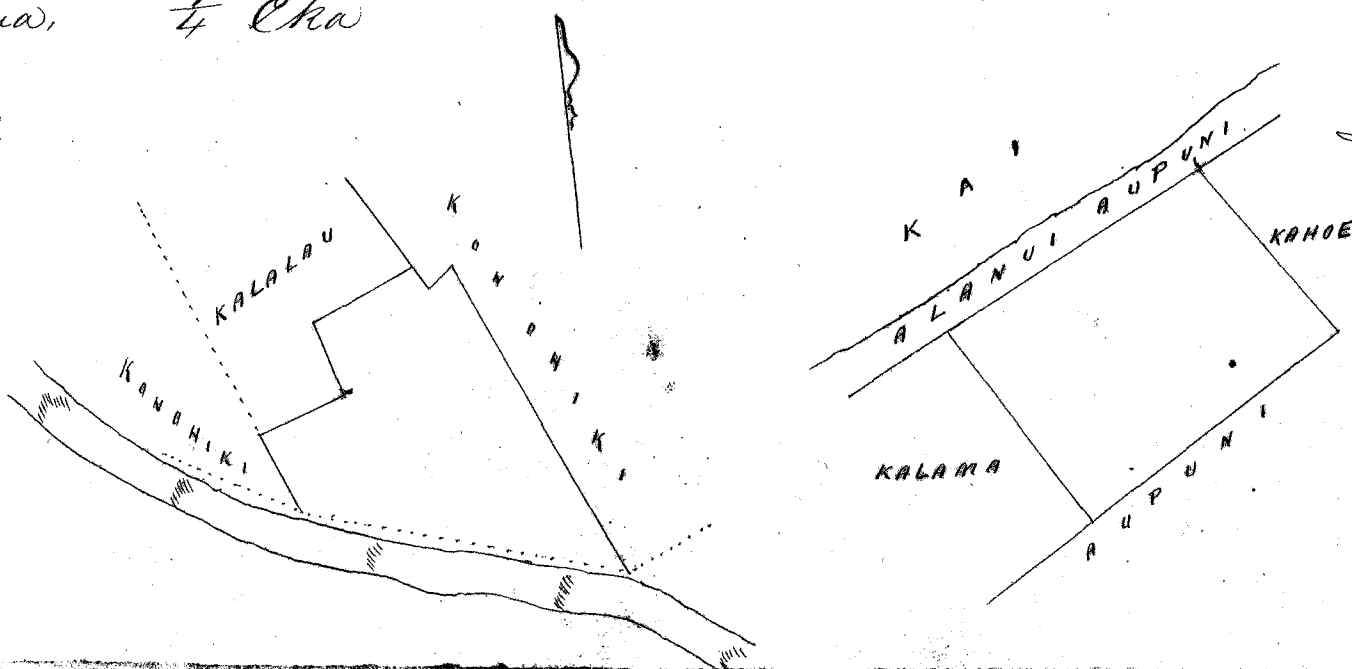
Honokohau, Maui.

Apana 1. Kalo Ili o Keakahau, Chomaka ana ma ke kahi Heema, a e holo ana.
Ak. 71° Hei. 343 paauwa, Kahawai, Ak. 20° Hei. 90 paauwa, Honohiki, Ak. 71° Hei. 100 paauwa, Kalalau, Ak. 15° Hei. 80 paauwa,
Kalalau, Ak. 69° Hei. 120 paauwa, Kalalau, Hei. 27° Hei. 24 paauwa, Honohiki, Ak. 62° Hei. 33 paauwa, Honohiki, Hei. 22° Hei.
370 paauwa, Honohiki, a hiki i ke kahi mua. 0.624 Eka.

Apana 2. Pakale, Ili o Elekini, Chomaka ana ma ke kahi Akau a e holo ana. Hei. 65° Hei. 154 paauwa
Alanui Aupuni, Hei. 30° Hei. 126 paauwa, Kalama, Ak. 59° Hei. 166 paauwa, Aupuni, Ak. 35° Hei. 110 paauwa, Kahoe,
a hiki i ke kahi mua. 1/4 Eka

May 1853.

A. F. Turner
Luna ana aina.



Uku pau loa \$5.00

W. L. Lee
G. M. Robertson
J. H. Smith
J. Kikaulahao

Honolulu Iulai 26, 1853.

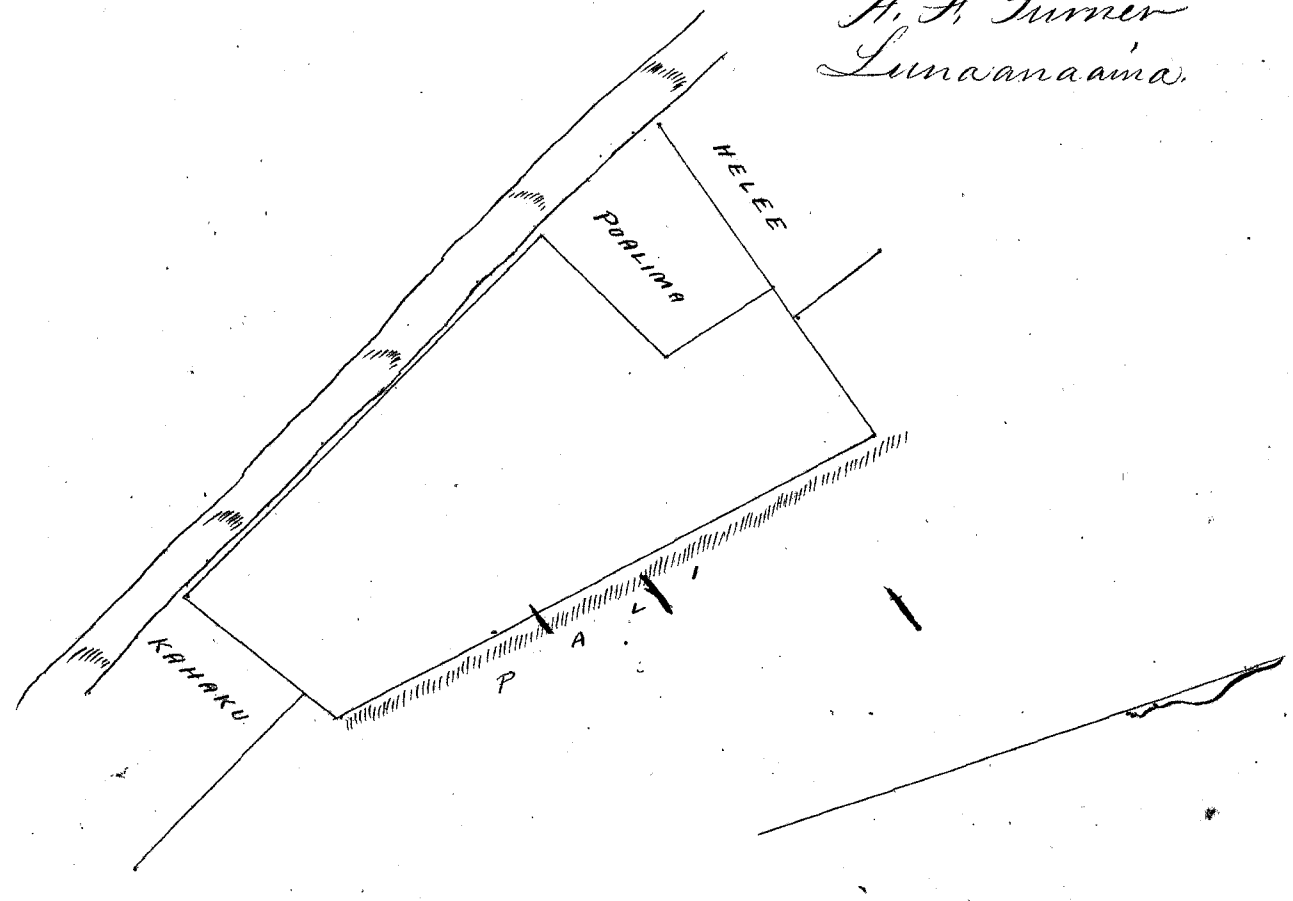
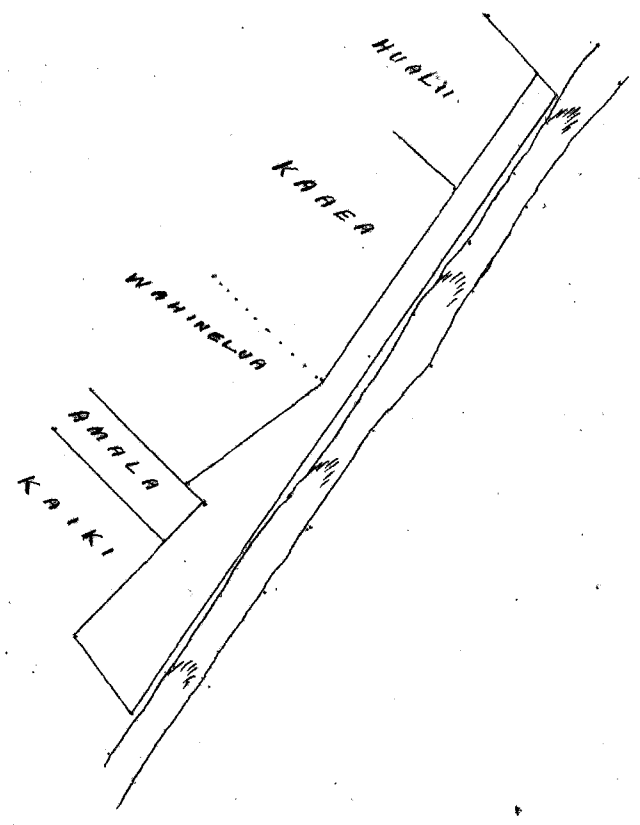
Heleu 7250 Kaakupahaa Honolulu, Maui

Apana 1. 14 Loi o Kula. Ili o Kamehewa. Chomaka ana ma ke kiki Koma, a e holo ana.
Ak. 56 1/2 Hei, 204 pautu, Kahaku, Ak. 9 Hei, 650 pautu, Pali, Hei, 93 1/2 Hei, 187 pautu, Konehiki, Hei, 14 Hei,
130 pautu, Poalima, Hei, 62 Hei, 180 pautu, Poalima, Hei, 28 Hei, 535 pautu Kahawai, a hiki i ke kiki
mua. 1 93 / 700 Eka.

Apana 2. Loi Kalo. Chomaka ana ma ke kiki Ak. a e holo ana. Hei, 67 Hei, 24 pautu, Konehiki,
Hei, 37 Hei, 393 pautu, Kuali, Hei, 19 Hei, 180 pautu, Mahinelewa, Ak. 65 Hei, 25 pautu, Amala, Hei, 27 Hei,
195 pautu, Kaiki, Ak. 73 Hei, 100 pautu, Paale, alaila, pili i ke Kahawai, a hiki i ke kiki mua. 0.42 Eka.

May 1853.

A. A. Turner
Lunaanaaina



Uku pau loa \$6.00

W. L. Lee
G. M. Robertson
J. H. Smith
J. Kikaulahao

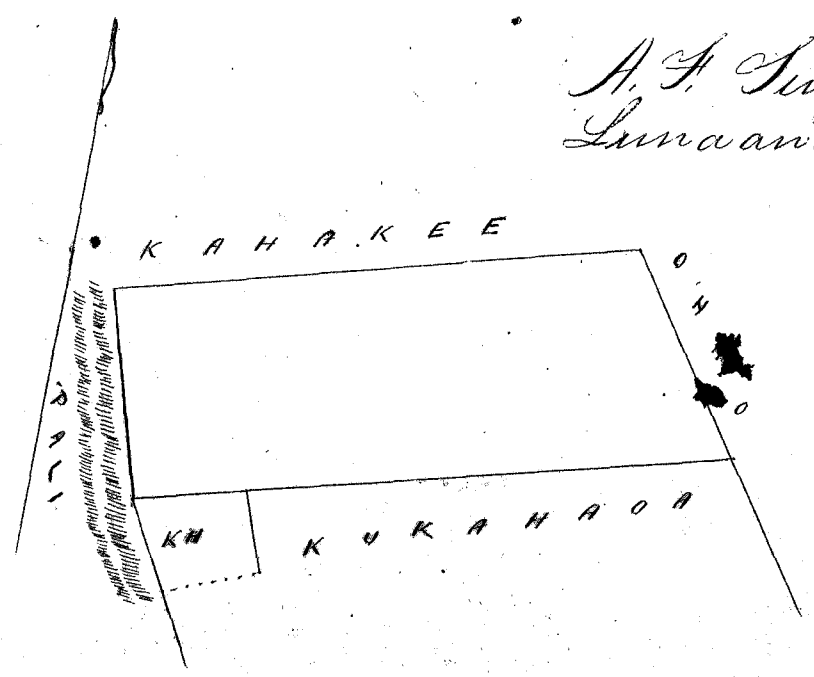
Honolulu Iulai 26, 1853.

Heleu 6145 H. Aua Honolulu, Maui

Kalo. Ili o Panivi. Chomaka ana ma ke kiki Akau a e holo ana.
Hei 76 Hei, 280 pautu, Kahakee
Hei 15 1/2 Hei, 110 " Pali
Ak. 76 Hei, 320 " Kukahao
Ak. 33 1/2 Hei, 121 " Chav.
a hiki i ke kiki mua. 33 / 700 Eka.

May 1853.

A. A. Turner
Lunaanaaina



Uku pauna \$4.00

M. L. Lee
G. M. Robertson
J. H. Smith
J. Kaulahao

Honolulu Iulai 26. 1853.

Holeu 6031 Kamakaia 2 ✓

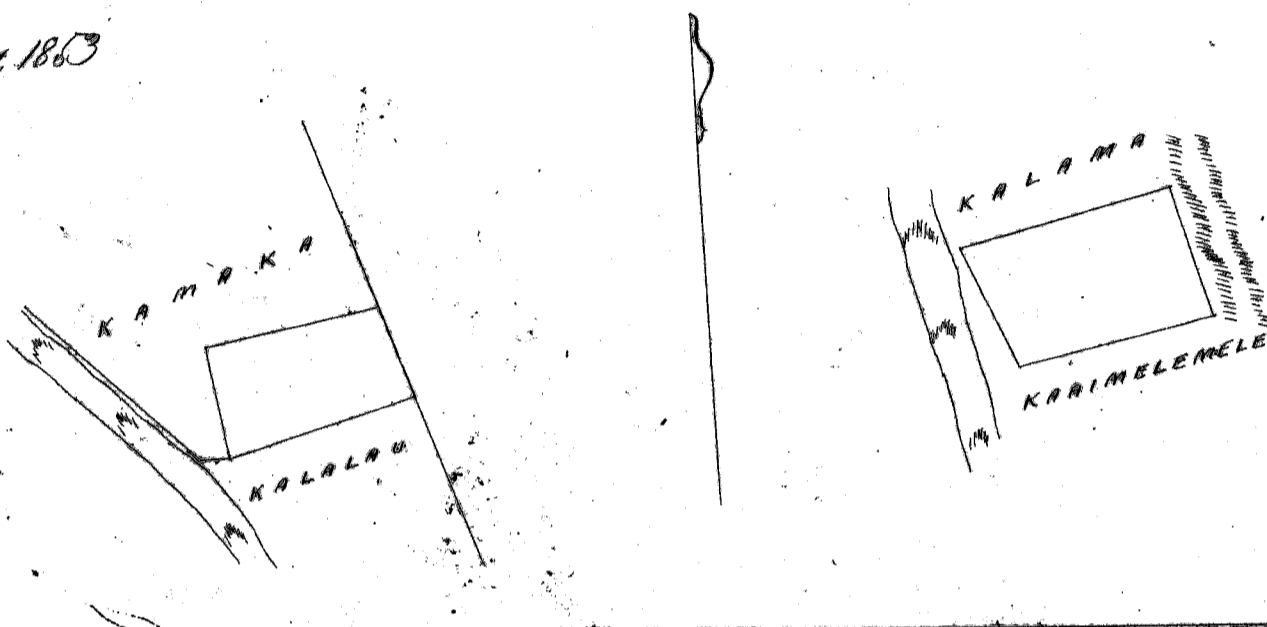
Honokohau, Maui.

Apana 1. Pahale Ni'o Keakua I. Choomaka ana ma ke kiki Keema, a e holo ana, Ak. 12° No. 118 paku, Kamaka, Ak. 77° No. 186 paku, Kamaka, Ke. 21° No. 207 paku, Pali, Ke. 73 No. 207 paku, Kalalau, a hiki i ke kiki mua. 0.220 Eka.

Apana 2. Aina Kalo, Ni'o Kaulanahaloa, Choomaka ana ma ke kiki Akau a holo ana, Ke. 17° No. 142 paku, Pali, Ke. 77° No. 212 paku, Kaimelemele, Ak. 24° No. 140 paku, Kahawai, Ak. 75° No. 231 paku, Kalama, a hiki i ke kiki mua. 0.302 Eka.

May 1853

A. F. Turner
Lunawanaina.



Uku pauna \$4.00

M. L. Lee
G. M. Robertson
J. H. Smith
J. Kaulahao

Honolulu Iulai 26. 1853.

Holeu 7389 Keuwini ✓

Honokohau, Maui.

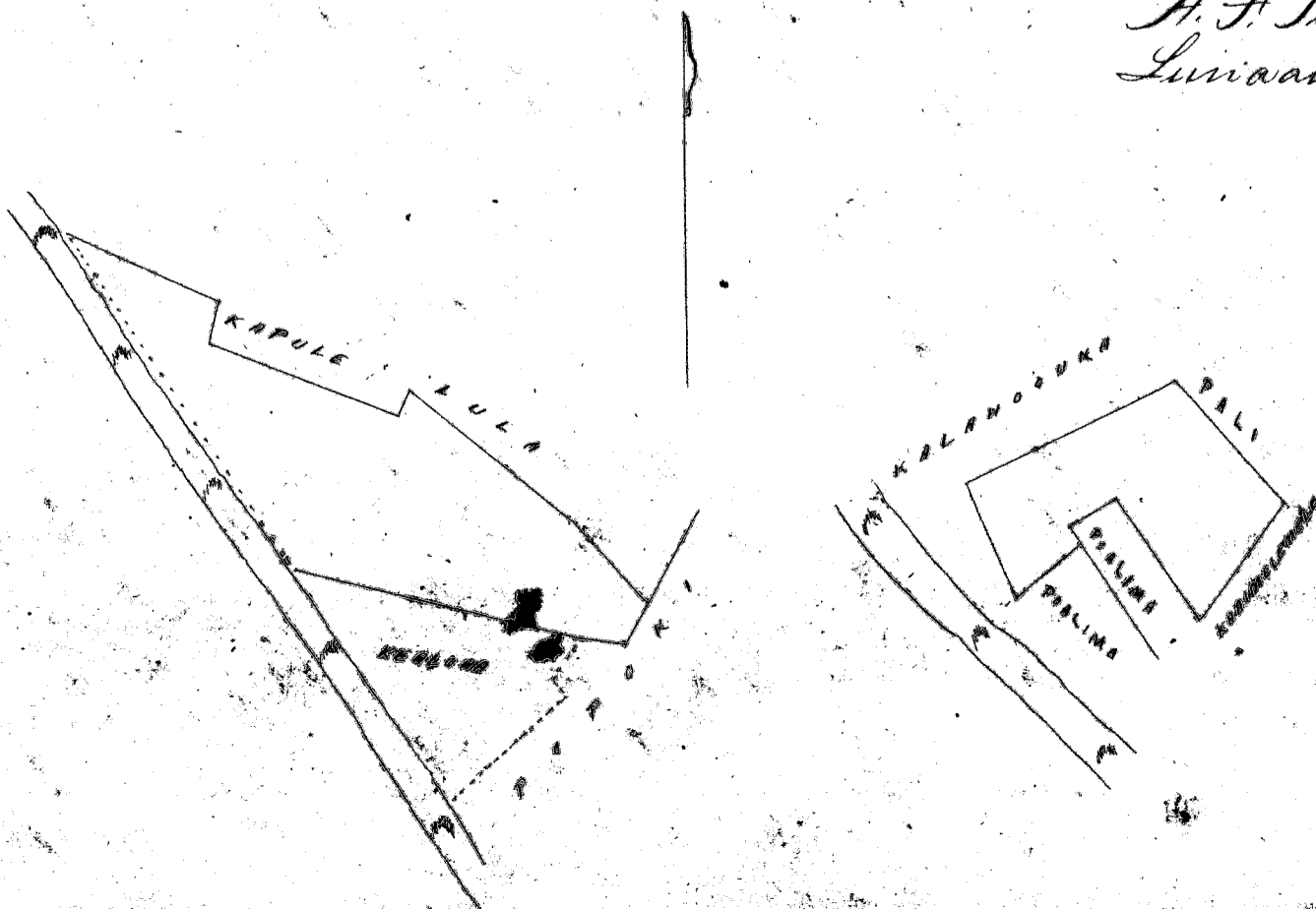
Apana 1. Kalo, Ni'o Keamoa II, Choomaka ana ma ke kiki Akau, a e holo ana, Ke. 33 1/2° No. 432 paku, Kahawai, Ke. 95° No. 318 paku, Kealoha, Ke. 83° No. 410 paku, Popoki, Ak. 32° No. 50 paku, Popoki, Ak. 42° No. 119 paku, Lulu, Ak. 50° No. 226 paku, Lulu, Ke. 23° No. 30 paku, Kapule, Ak. 69° No. 216 paku, Kapule, Ak. 16° No. 46 paku, Kapule, Ak. 65 No. 180 paku, Kapule, a hiki i ke kiki mua. 0.909/1000 Eka.

Apana 2. Kalo, Ni'o Matuaka, Choomaka ana ma ke kiki Akau, a e holo ana, Ke. 43° No. 176 paku, Pali, Ke. 38° No. 153 paku, Kaimelemele, Ak. 33° No. 157 paku, Wipualima, Ke. 57° No. 56 paku, Wipualima, Ke. 33° No. 20 paku, Wipualima, Ke. 57° No. 90 paku, Wipualima, Ak. 25° No. 126 paku, Kahawai, Ak. 65° No. 261 paku, Kalawouka, a hiki i ke kiki mua. 0.42/100 Eka.

May 1853.

A. F. Turner
Lunawanaina.

7389



Uku paulea \$5.00

M. L. Lee
G. M. Robertson
J. H. Smith
J. Kikaulahao

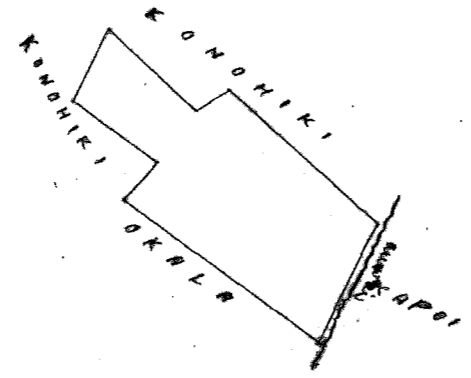
Honolulu Julai 26, 1853.

Heleu 4743 Makaukau Honokohau Maui

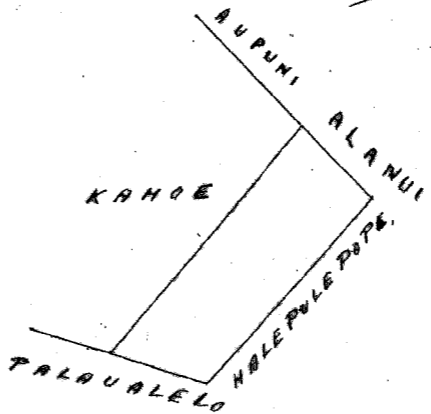
Apana 1. Pahale. Ili o Olokinii. Chomaka ana ma ke kiki Akaui a e holo ana. He. 65° No. 5 paunku. Alamaui Oupuni. He. 28° No. 160 paunku. Kahoe. Ak. 35 1/2° No. 56 paunku. Palaualelo. Ak. 28° No. 135 paunku. Halepulepule, a hiki i ke kiki mua. 3/100 Eka.

Apana 2. Kalo Ili o Panii. Chomaka ana ma ke kiki Akaui, a e holo ana. He. 48° No. 140 paunku. Auwai & Kapui. He. 56° No. 254 paunku. Okala. Ak. 30° No. 54 paunku. Konohiki. He. 55° No. 100 paunku. Konohiki. Ak. 43° No. 85 paunku. Konohiki. Ak. 62 3/4° No. 127 paunku. Konohiki. Ak. 51° No. 41 paunku. Konohiki. Ak. 62° No. 214 paunku. Konohiki, a hiki i ke kiki mua. 42/100 Eka.

May 1853.



A. J. Turner
Luna ana aina.



Uku paulea \$5.00

M. L. Lee
G. M. Robertson
J. H. Smith
J. Kikaulahao

Honolulu Julai 26, 1853.

Heleu 6166 Paede Honokohau Maui

Apana 1. Ili o Hanaloa. Kalo 13 Loi. Chomaka ana ma ke kiki Akaui a e holo ana. He. 52° No. 100 paunku. Keonihio. He. 27 1/2° No. 64 paunku. Keonihio. He. 50 1/2° No. 81 paunku. Keonihio. He. 26° No. 141 paunku. He. 59° No. 193 paunku. Konohiki. He. 37° No. 100 paunku. Konohiki. He. 7° No. 54 paunku. Kapui. Ak. 53° No. 164 paunku. Konohiki, alaila e pili ana i ke Kahawai, a hiki i ke kiki mua. 7/10 Eka.

Apana 2. Chomaka ana ma ke kiki Akaui, a e holo ana. He. 71° No. 220 paunku. Palaualelo I. He. 18° No. 200 paunku. Okala. Ak. 80° No. 226 paunku. Konohiki. Ak. 18° No. 240 paunku. Kahawai, a hiki i ke kiki mua. 0.49/100 Eka.

Apana 3. Lipuu 2. Chomaka ana ma ke kiki Akaui a e holo ana. Konohana 213 paunku. Konohiki. He. 17° No. 160 paunku. Kaahamui. He. 2° No. 277 paunku. Kaahamui, alaila e pili ana i ke Kahawai, a hiki i ke kiki mua. 3/4 Eka.

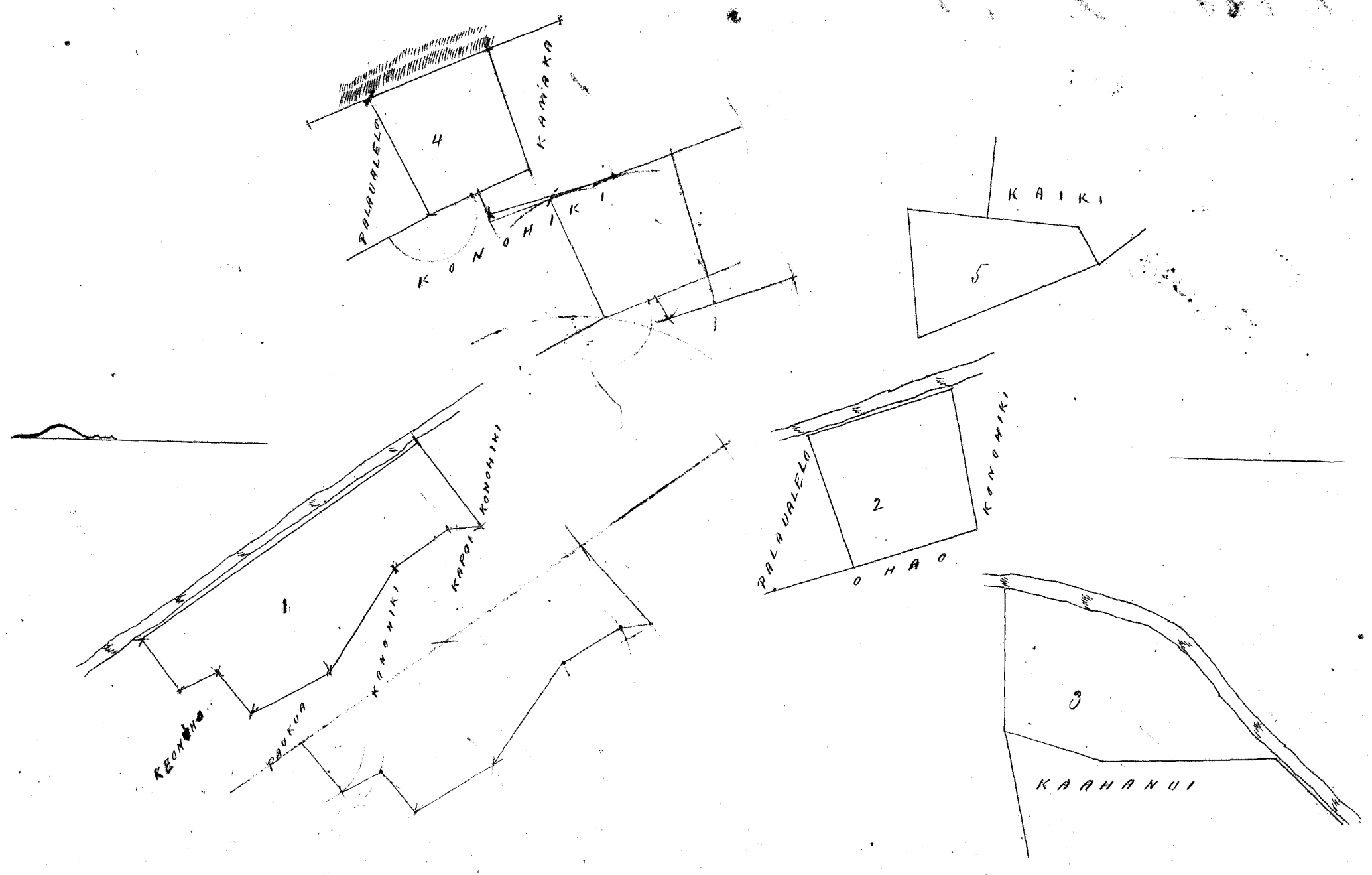
Apana 4. Pahale. Chomaka ana ma ke kiki Akaui a e holo ana. He. 25° No. 198 paunku. Pali. He. 71° No. 200 paunku. Hamaka. Ak. No. 170 paunku. Konohiki. Ak. 62° No. 196 paunku. Palaualelo 2. a hiki i ke kiki mua. 0.38 Eka.

Apana 5. Chomaka ana ma ke kiki Heima, a e holo ana. Ak. 62° No. 64 paunku. Kaiki. Ak. 4° No. 270 paunku. Kaiki. He. 84° No. 210 paunku. Kaiaape. He. 24° No. 305 paunku. Kahawai, a hiki i ke kiki mua. 0.364 Eka.

23. May 1853

A. J. Turner
Luna ana aina.

90
49
75
38
36
2.88



Uhu pau loa 6.00

W. L. Lee
G. M. Robertson
J. H. Smith
J. P. Kaulahao

Honolulu Iulai 26. 1853.

Heleu 6654 Makaholo ✓ P 121

Pelekunu Molokai

The following Olelo hwaakaka, Loi o ke Konoehiki ma ke kuleana o Makaholo, rima ka Heleu 6654, ma Pelekunu, Molokai, included in Heleu 6654, ma Pelekunu, Molokai, e holo ana, A. 4¹/₂ Kv. 0.19 Kaulahao, pili me Makaholo, A. 6⁷/₂ Kv. 0.54 Kaulahao, pili me Makaholo. Heleu, 6³/₄ Kv. 0.48 Kaulahao, pili me Kaleo, A. 8³/₄ Kv. 0.55 Kaulahao, pili me Makaholo. Signed *Uwaga hiki i ka hoomaka ana,* E kama ili 1¹/₂ paa o ka Eka

to be there added by the Attorney Clerk as deduction in favor of the Konoehiki

Iowa Nakema
Namea hana.

From Page 121.

1 INCH = 1 KAULAHAO

Heleu 6690 Lolo ✓ P 123

Pelekunu Molokai

Olelo hwaakaka, Loi o ke Konoehiki ma ke kuleana o Lolo omia ka Heleu 6690 ma Pelekunu, Molokai, Heleu 6690, ma Pelekunu, Molokai, e holo ana, A. 7¹/₂ Kv. 0.46 Kaulahao, pili me Lolo, Heleu 13¹/₂ Kv. 0.89 Kaulahao, pili me Lolo, Heleu, 8⁷/₂ Kv. 0.51 Kaulahao, Paulani, A. 8¹/₂ Kv. 0.67 Kaulahao, pili me Lolo, a hiki i ka hoomaka ana. Omia ili 3¹/₂ paa o ka Eka

Iowa Nakema
Namea hana.

From Page 123.


1 INCH = 1 KAULAHAO

Helu 6360. Kauhiamanee ✓ 124 P. Pelekumu, Motokai.

Olelo hwaakaka, Loi o ke Kauhiki ma ke kuleana o Kauhiamanee, nona ka Helu 6360 ma Pelekumu, Motokai.

1 Hoomaka ana ma ke kiki He, e holo ana. He 76° No. 111 Kaulahao, pili me Kauhiamanee, A. 3 1/2 No. 052 Kaulahao, pili me Kauhiamanee, A. 74 1/2 Hei. 1.08 Kaulahao, Kauhiki. He 7 Hei. 0.55 Kaulahao, pili me Kauhiki, a hiki i ka hoomaka ana. Okuna ili 5 1/2 / 100 o ka Eka.

2 Hoomaka ana ma ke kiki He, e holo ana. A. 16 1/2 No. 0.88 Kaulahao, pili me Kauhiamanee, A. 76 1/2 Hei. 0.63 Kaulahao, pili me Paheua. He. 17 1/2 Hei. 0.86 Kaulahao, pili me Paheua. He. 75 3/4 No. 0.66 Kaulahao, pili me Pou, a hiki i ka hoomaka ana. Okuna ili 5 1/2 / 100 o ka Eka.



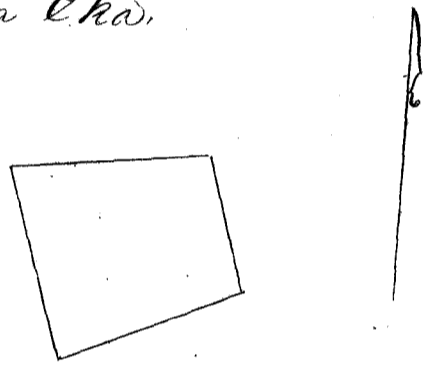
Joba Kahema
Kamea Hana.

From Page 124

Helu 6515. Waipio ✓ 132 P. Pelekumu, Motokai.

Olelo hwaakaka, Loi o ke Kauhiki ma ke kuleana o Waipio, nona ka Helu 6515 ma Pelekumu, Motokai.

Hoemaka ana ma ke kiki No. e holo ana. A. 85 1/2 Hei. 1.05 Kaulahao, pili me Lolo. He 15 1/2 Hei. 0.72 Kaulahao, pili me Waipio. He. 62 3/4 No. 1.04 Kaulahao, pili me Kauhiki, A. 17 No. 1.11 Kaulahao, pili me Waipio, a hiki i ka hoomaka ana. Okuna ili 8 1/2 / 100 o ka Eka.



Joba Kahema
Kamea Hana.

From Page 132.

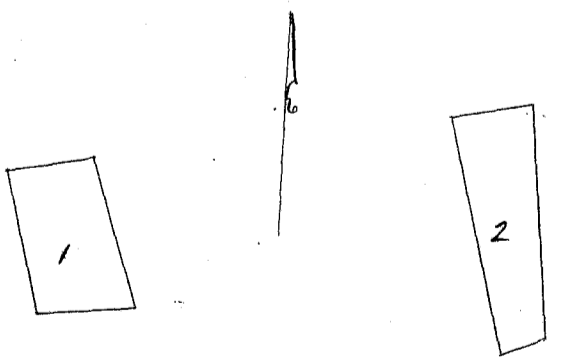
1 INIHA = 1 KAULAHAO

Helu 6253 & 6342. Kauhaimatu ✓ P 133 Pelekumu, Motokai.

Olelo hwaakaka, Loi o ke Kauhiki ma ke kuleana o Kauhaimatu, nona ka Helu 6253 & 6342 ma Pelekumu, Motokai.

1 Hoemaka ana ma ke kiki He, No. e holo ana. A. 13 1/2 No. 1.50 Kaulahao, pili me Kawelo. A. 78 1/2 Hei. 0.92 Kaulahao, pili me Kauhaimatu. He 18 1/2 Hei. 1.62 Kaulahao, pili me Kauhaimatu. He. 85 No. 1.07 Kaulahao, pili me Kauhaimatu, a hiki i ka hoomaka ana. Okuna ili 14 / 100 o ka Eka.

2. Hoemaka ana ma ke kiki He, e holo ana. A. 16 1/2 No. 2.50 Kaulahao, pili me Kauhaimatu, A. 75 Hei. 0.86 Kaulahao, pili me Kairipilia, He. 7 1/2 Hei. 2.40 Kaulahao, pili me Keawe. He. 66 1/2 No. 0.45 Kaulahao, pili me Kauhaimatu, a hiki i ka hoomaka ana. Okuna ili 15 / 100 o ka Eka.



Joba Kahema
Kamea Hana.

From Page 133.

14
15
29

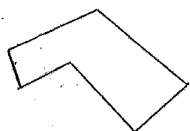
1/2 INIHA = 1 KAULAHAO

Helu 6373. Kauhakai ✓ P 134 Pelekumu, Motokai.

Olelo hwaakaka, Loi o ke Kauhiki ma ke kuleana o Kauhakai, nona ka Helu 6373 ma Pelekumu, Motokai.

Hoemaka ana ma ke kiki Ah, e holo. He. 61 3/4 No. 1.00 Kaulahao, pili me Kauhakai, He. 21 1/2 Hei. 0.40 Kaulahao, pili me Kauhakai, A. 57 No. 0.61 Kaulahao, pili me Kauhakai, He. 47 No. 1.00 Kaulahao, pili me Kauhakai, A. 45 No. 0.75 Kaulahao, pili me Kauhakai, A. 54 3/4 No. 1.22 Kaulahao, pili me Pali, a hiki i ka hoomaka ana. Okuna ili 1 / 10 o ka Eka.

Joba Kahema
Kamea Hana.



From Page 134

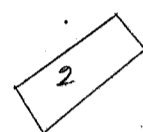
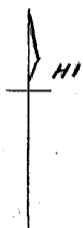
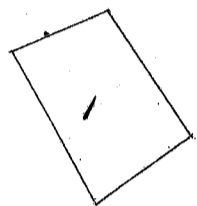
1/2 INHA = 1 KAULAAO.

Helu 6649 Uuwai ✓ P 134

Pelekumu, Motokai.

Olelo hwaakaa. Loo' o ke Kouhiki iloko o ke kuleana o Uuwai nona ka Helu 6649 ma Pelekumu, Motokai.
1 Hoomaka ana ma ke kiki A, e holo ana, He. 66 1/2 No. 1.07 Kaulahao, pili me Uuwai, He. 31 Hei. 0.80 Kaulahao, pili me Kouhiki, A. 55 1/2 Hei. 1.11 Kaulahao, pili me Uuwai, A. 33 No. 1.60 Kaulahao, a hiki i ka hoomaka ana. Okona ili 1/100 o ka Eka.

2. Hoomaka ana ma ke kiki Kom. e holo ana, A. 52 1/4 Hei. 1.30 Kaulahao pili me Uuwai, He. 37 1/2 No. 0.47 Kaulahao, pili me Uuwai, He. 49 1/2 No. 1.33 Kaulahao, pili me Uuwai, A. 35 3/4 No. 0.53 Kaulahao, pili me Kouhiki a hiki i ka hoomaka ana. Okona ili 1/100 o ka Eka.



Joba. Hakema
Kamea hana

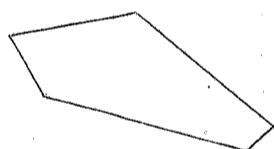
From Page 134.

1/2 INHA = 1 KAULAAO.

Helu 6355 Kekia ✓ P 137

Pelekumu, Motokai.

Olelo hwaakaa. Loo' o ke Kouhiki ma ke kuleana o Kekia nona ka Helu 6355 ma Pelekumu, Motokai.
Hoomaka ana ma ke kiki Hei. e holo ana, A. 50 1/2 No. 0.94 Kaulahao, pili me Kekia, He. 79 1/2 No. 0.67 Kaulahao, pili me Kekia, He. 31 1/2 Hei. 0.36 Kaul. pili me Kouhiki, He. 75 No. 1.07 Kaul. pili me Kekia, A. 52 1/2 Hei. 0.18 Kaul. pili me Kekia, a hiki i ka hoomaka ana. Okona ili 1/100 o ka Eka.



Joba. Hakema
Kamea hana

From Page 137

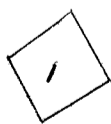
1 INHA = 1 KAULAAO

Helu 6361 Nahaleki ✓ P 139

Pelekumu, Motokai.

Olelo hwaakaa. Loo' no ke Kouhiki ma ke kuleana o Nahaleki nona ka Helu 6361 ma Pelekumu, Motokai.
1 Hoomaka ana ma ke kiki Hei. e holo ana, He. 58 1/2 No. 0.82 Kaulahao, pili me Nahaleki, A. 28 1/2 No. 0.73 Kaulahao, pili me Kouhiki, A. 53 Hei. 0.80 Kaulahao, pili me Nahaleki, He. 31 1/2 Hei. 0.80 Kaulahao, pili me Nahaleki, a hiki i ka hoomaka ana. Okona ili 1/100 Eka.

2 Hoomaka ana ma ke kiki Hei. e holo ana, A. 42 1/4 No. 0.67 Kaulahao, pili me Hei. A. 46 1/4 Hei. 0.48 Kaul. pili me Nahaleki, He. 39 No. 0.73 Kaul. pili me Pou, He. 54 1/2 No. 0.48 Kaul. pili me Nahaleki, a hiki i ka hoomaka ana. Okona ili 3/100 Eka.



Joba. Hakema.
Kamea hana.

From Page 139.

1/2 INHA = 1 KAULAAO.


Helu 6367 Kaiwipitia ✓ P 139

Pelekumu, Motokai.

Olelo hwaakaa. Loo' o ke Kouhiki ma ke kuleana nona ka Helu 6367 ma Pelekumu, Motokai.
1 Hoomaka ana ma ke kiki Hei. e holo A. 36 1/4 No. 1.03 Kaulahao, pili me Kaiwipitia, A. 55 1/4 Hei. 0.62 Kaul. pili me Kaiwipitia, Hei. 74 Hei. 1.15 Kaulahao, pili me Kouhiki, He. 50 1/4 No. 1.47 Kaulahao, pili me Kaiwipitia, a hiki i ka hoomaka ana. Okona ili 10 1/2 / 100 Eka.

2 Hoomaka ana ma ke kahi Kom, e holo ana, A. 51 1/4 Ho. 1.08 Kaulahao, pili me Kawaiipilia, Ho. 68 1/2 Ho. 0.62 Kaulahao, pili me Konoiki, Ho. 52 3/4 Ho. 1.43 Kaulahao, pili me Kawaiipilia, A. 33 3/4 Ho. 0.50 Kaulahao, pili me Kawaiipilia, a hiki i ka hoomaka ana. Okona ili 6/100 Eka.

Joba. Hakema
Kameahana.



1/2 INIHA = 1 KAULAHAO

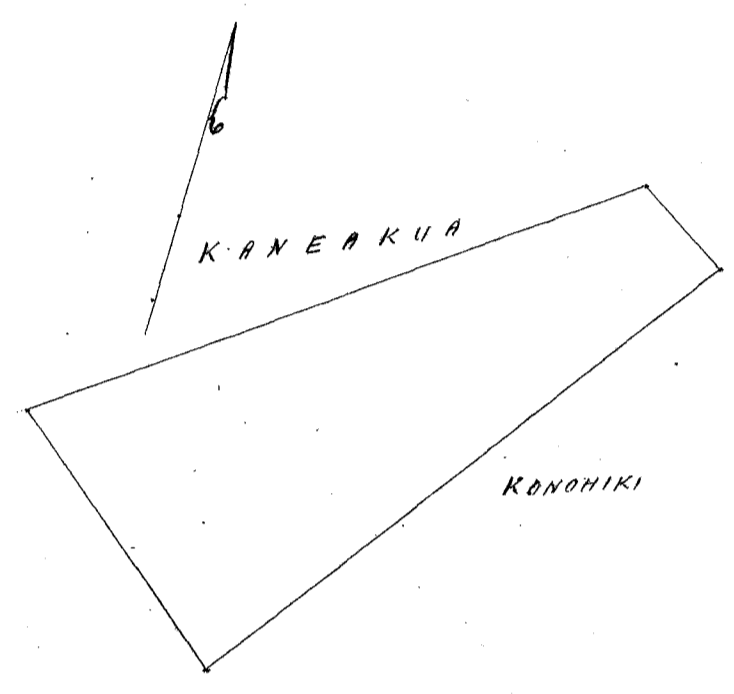
From Page 139.

Heleu 4950. Kaneakua. (Page 575 17)

Wailau. Molokai.

Olelo hwaakaka. Aina kaha ma ke Konoiki iloko o ke kule ana o Kaneakua ma Kukuinui i Wailau. Molokai. Hoomaka ana ma ke kahi Kom, e holo ana, Ho. 50 3/4 Ho. 3.30 Kaulahao, pili me Kaneakua, A. 36 Ho. 6.88 Kaulahao, pili me Konoiki, A. 58 1/2 Ho. 1.00 Kaulahao, pili me Kaneakua, Ho. 54 Ho. 7.00 Kaulahao, pili me Kaneakua, a hiki i ka hoomaka ana. Okona ili, 1 Eka 3 47/100.

Joba. Hakema
Kameahana.



1/2 INIHA = 1 KAULAHAO.

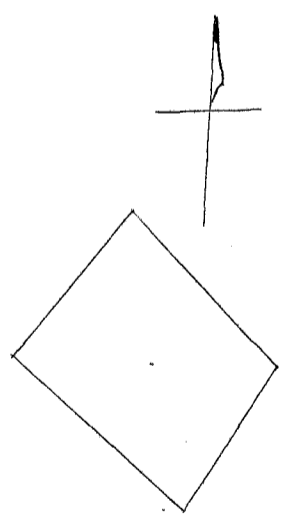
From Page 140

Heleu 6370. Kaawa. (Page 141)

Pelekunu. Molokai.

Olelo hwaakaka. Loo o ke Konoiki iloko o ke Kuleana o Kaawa ma ka Heleu 6370, ma Pelekunu. Molokai. Hoomaka ana ma ke kahi Kema e holo, A. 28 1/2 Ho. 0.89 Kaulahao, pili me Kaawa, A. 47 1/2 Ho. 1.10 Kaulahao, pili me Pali, Ho. 36 Ho. 0.91 Kaulahao, pili me Kaawa, Ho. 57 3/4 Ho. 1.23 Kaulahao, pili me Kaawa, a hiki i ka hoomaka ana. Okona ili, 121 Anana.

Joba. Hakema
Kameahana.



1 INIHA = 1 KAULAHAO

From Page 140.


Heleu 6354. Keawe

Pelekunu. Molokai.

Olelo hwaakaka. Loo o ke Konoiki ma ke Kuleana o Keawe ma ka Heleu 6354 ma Pelekunu, Molokai. 1 Hoomaka ana ma ke kahi Mau Komohani, e holo ana, A. 69 1/2 Ho. 0.64 Kaul. pili me Keawe, Ho. 21 1/2 Ho. 1.32 Kaulahao, pili me Keawe, Ho. 78 1/2 Ho. 0.81 Kaul. pili me Keawe, A. 14 Ho. 1.20 Kaulahao, pili me Konoiki, a hiki i ka hoomaka ana. Okona ili 9/100 o ka Eka.

2 Hoomaka ana ma ke kahi A, e holo ana, Ho. 61 3/4 Ho. 0.45 Kaulahao, pili me Keawe, Ho. 34 Ho. 1.22 Kaulahao, pili me Keawe, A. 14 1/4 Ho. 0.45 Kaulahao, pili me Keawe, A. 34 Ho. 1.98 Kaul. pili me Keawe, a hiki i ka hoomaka ana. Okona ili 5/100 o ka Eka.

Joba. Hakema
Kameahana.



1/2 INIHA = 1 KAULAHAO

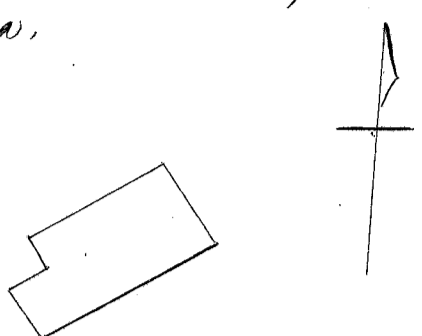
From Page 144.

Helu 6511 Aiai

Pelekumu, Molokai

See Page 578 for Rain & Dew deducted

Olelo hwaakaka, Loi o ke Konoehiki ma ke kuleana o Aiai muna ka Helu 6511 ma Pelekumu, Molokai. Hoomaka ana ma ke kiki Aiai, e holo ana, He. 51 1/2 Ho. 1.54 Kaulahao, pili me Konoehiki, He. 37 1/2 Ho. 0.32 Kaulahao, pili me Aiai, He. 49 1/2 Ho. 0.46 Kaulahao, pili me Aiai, He. 39 1/2 Ho. 0.63 Kaul. pili me Kaini pili a, A. 52 1/2 Ho. 2.12 Kaul. pili me Aiai, A. 45 1/2 Ho. 0.98 Kaul. pili me Nahaleki, a hiki i ka hoomaka ana. Okona ili 18 1/2 / 100 o ka Eka.



Joba. Kahema
Kameahana.

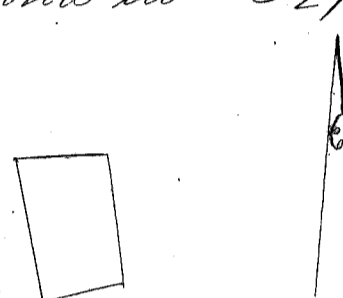
From Page 146.

1/2 INIHA = 1 KAULAAO

Helu 6357 Kalev P 147

Pelekumu, Molokai

Olelo hwaakaka, Loi o ke Konoehiki ma ke kuleana o Kalev muna ka Helu 6357 ma Pelekumu, Molokai. Hoomaka ana ma ke kiki Hema, e holo ana, A. 14 Ho. 0.78 Kaul. pili me Makaholo, A. 83 3/4 Ho. 0.49 Kaulahao, pili me Kalev, He. 10 3/4 Ho. 0.69 Kaul. pili me Kalev, He. 73 3/4 Ho. 0.49 Kaul. pili me Kalev, a hiki i ka hoomaka ana. Okona ili 3 1/2 / 100 o ka Eka.



Joba Kahema
Kameahana.

From Page 147.


1 INIHA = 1 KAULAAO

Helu 6554 Paehewa 148 Page

Pelekumu, Molokai

Olelo hwaakaka, Loi o ke Konoehiki ma ke kuleana o Paehewa muna ka Helu 6554 ma Pelekumu, Molokai. 1. Hoomaka ana ma ke kiki Hema, e holo ana, A. 17 3/4 Ho. 0.52 Kaulahao, pili me Paehewa, He. 78 1/2 Ho. 0.29 Kaulahao, pili me Paehewa, He. 9 1/2 Ho. 0.48 Kaulahao, pili me Makaholo, A. 83 Ho. 0.37 Kaulahao, pili me Paehewa. Okona ili 15 1/2 / 100 o ka Eka.

2 Hoomaka ana ma ke kiki Hee, e holo ana, A. 33 1/2 Ho. 0.66 Kaulahao, pili me Paehewa, A. 71 Ho. 0.76 Kaulahao, pili me Paehewa, He. 1/2 Ho. 0.61 Kaulahao, pili me Paehewa, He. 62 1/2 Ho. 0.42 Kaulahao, pili me Paehewa, a hiki i ka hoomaka ana. Okona ili 3 / 100 o ka Eka.



Joba Kahema
Kameahana.

From Page 148.

1 INIHA = 1 KAULAAO

Helu 7387 Kekalo

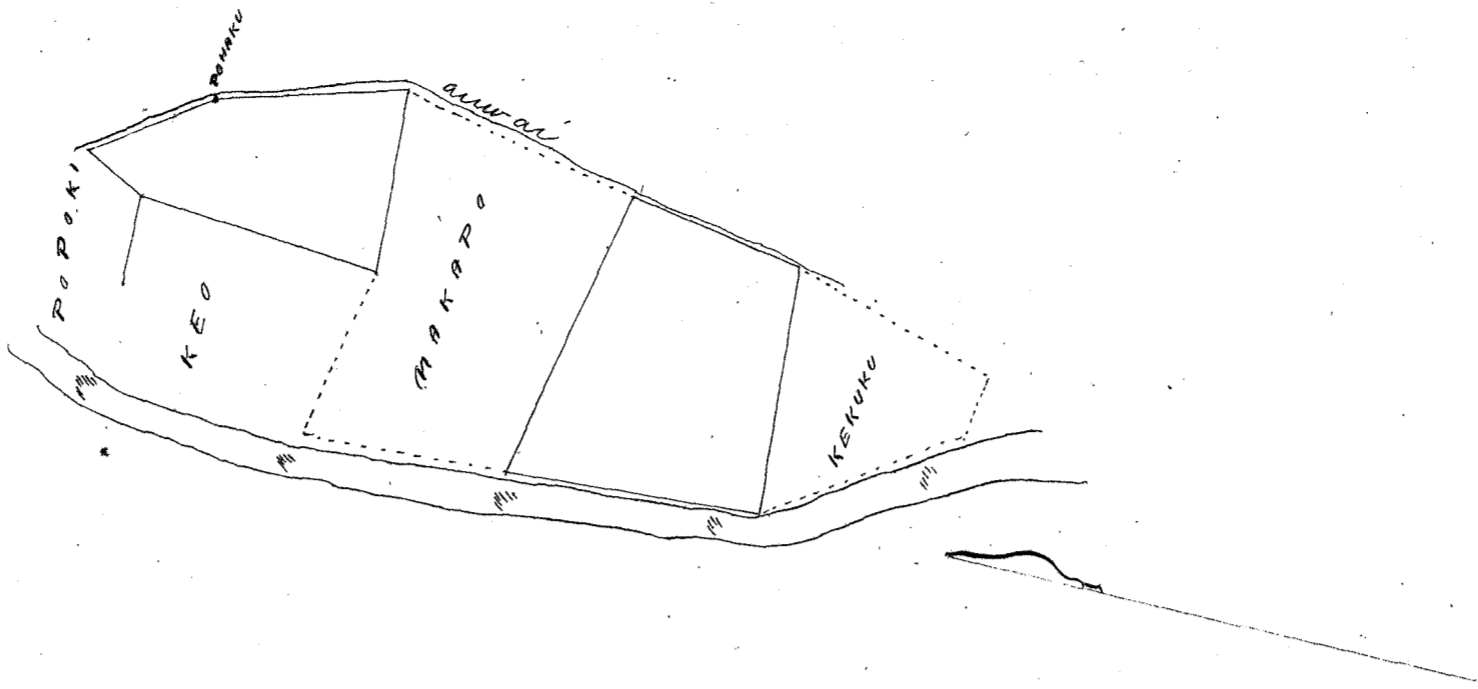
Konoehiki, Maui

Apana 1. Kalo Ili o Paua. Hoomaka ana ma ke kiki Hema, a e holo ana, Ak. 70 Ho. 260 pautw, Kekuku, Ak. 5 Ho. 200 pautw, Auwai, He. 85 Kom. 3.20 pautw, Makapu, He. 21 Ho. 266 pautw, Kahawai, a hiki i ke kiki mua. 63 / 100 Eka.

Apana 2. Ili o Kapuakea. Hoomaka ana ma ke kiki Hema, a e holo ana, Ak. 71 Ho. 191 pautw, Makapu, Ak. 33 Ho. 198 pautw, Auwai (pohaku) Ak. 51 1/2 Ho. 146 pautw, Auwai, He. 11 Ho. 70 pautw, Popoia, He. 11 Ho. 260 pautw, Heo, a hiki i ke kiki mua. 37 / 100 Eka.

May 1853.

A. J. Turner
Luna ana ana.



Uku pa'aua \$5.00

M. L. Lee
 G. M. Robertson
 J. H. Smith
 J. Kikaulahao

Honolulu Iulai 26. 1853.

Lot 6145² M. Kenui. Honokohau, Maui.

Apana 1. Ili. Kanepetio, Omakaa.

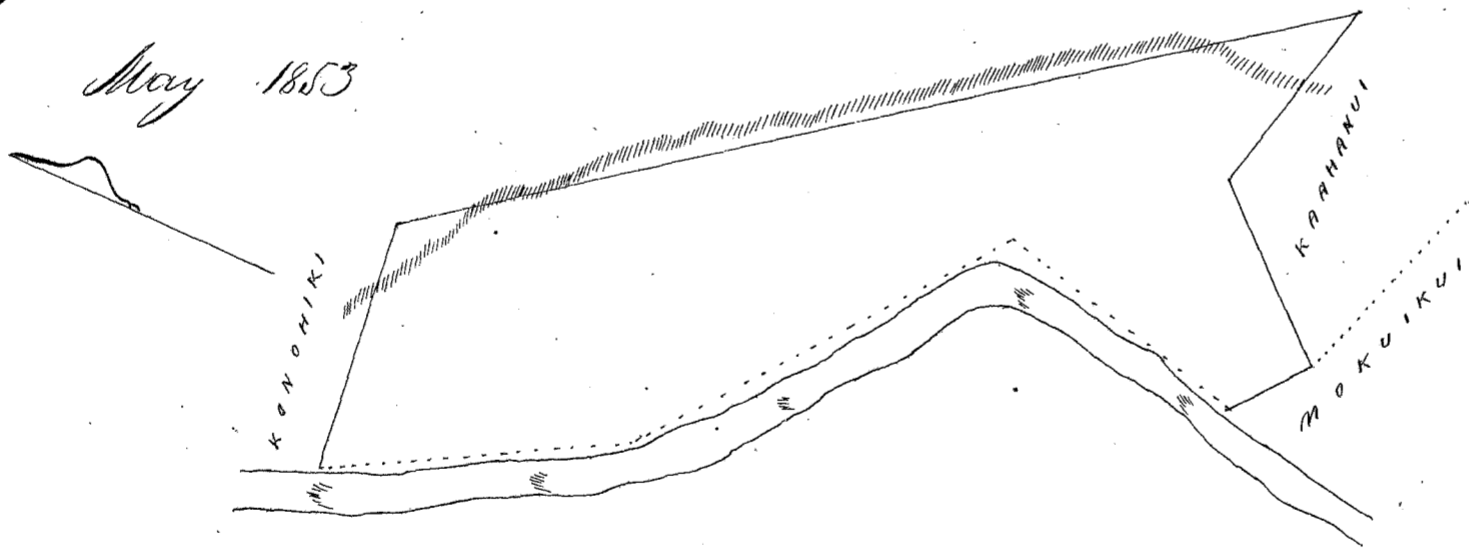
Chomako ana ana ke kiki Honokohau Akaa, a e holo ana.

Ak. 83° Hei, 265 pautu. Honohiki. He. 36 Hei, 1010 pautu. Kauhiki (Pali) Ak. 75° He. 225 pautu. Kaakani. He. 42° He. 220 pautu. Kaakani. Ak. 48° He. 100 pautu. Kamohukai, alaila pili ana ike Kakaui, a hiki i ke kiki onua, 2 ⁴⁸/₁₀₀ Eka.

Apana 2. Ili. Kamani. Chomako ana ana ke kiki Kama a e holo ana.

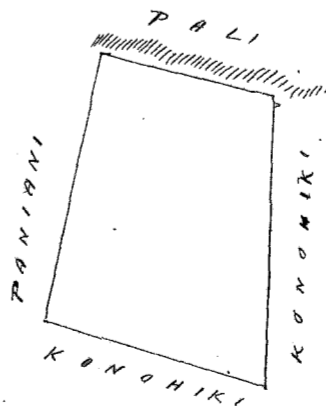
Ak. 8 He. 240 pautu. Honohiki. Ak. 78° Hei, 283 pautu. Paniani, He. 10° Hei, 184 pautu. Pali. He. 67° He. 300 pautu. Pali. a hiki i ke kiki onua, 0.624 Eka.

May 1853



A. A. Turner
 Luma ana ana.

2.480
 624
 3.104



Uku pa'aua \$1.00

G. M. Robertson
 J. Kikaulahao
 J. H. Smith

Honolulu Iulai 26. 1853.

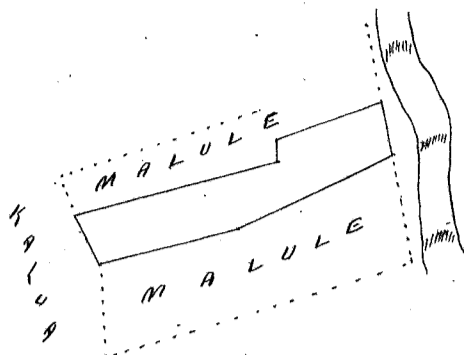
Heleu 5760 Kaolala ✓

Honokohau, Maui.

10 Loi Ni: Kuimooalii.

Choomaka ana ma ke kiki Akau, a e holo ana. He, 60° Ho-116 pautu, Malule, He, 8° Ho-19 pautu, Malule, He, 60° Ho-218 pautu, Malule, He, 31½ Ho-56 pautu, Kalua, Ak. 65 Ho-150 pautu, Malule, Ak. 5½ Ho-186 pautu, Malule, Ak. 23° Ho-66 pautu, Nahaioai, a hiki i ke kiki mua. $\frac{77}{100}$ Eka

28 Mars 1853.



A. F. Turner
Lunaamaaina.

Uku paau wa

\$ 4.00.

W. L. Lee
G. M. Robertson

Honolulu Iulai 26. 1853.

J. H. Kaulahao
J. H. Smith

Heleu 6145 B. Mapele ✓

Honokohau, Maui.

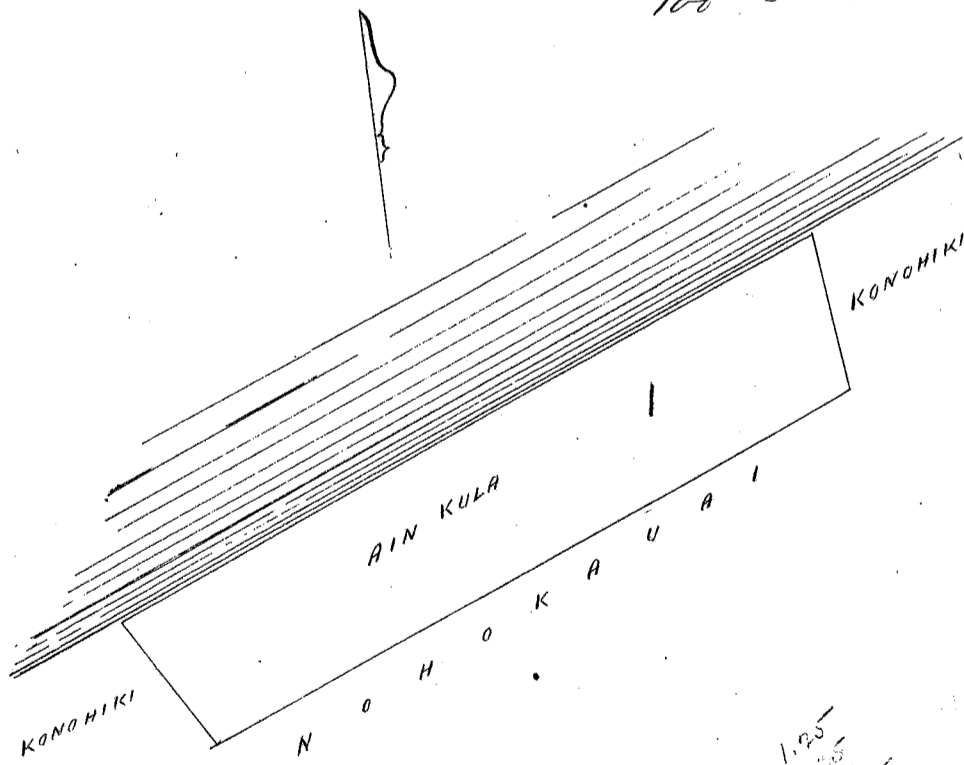
Apana 1. Kula ma Punalau.

Choomaka ana ma ke kiki Akau a e holo ana. He, 5° Ho-173 pautu, Honohiki, He, 68° Ho-762 pautu, Abanui Aupuni, Ak. 30° Ho-163 pautu, Honohiki, alaila e pili ana i ka pali a hiki i ke kiki mua. $\frac{1}{4}$ Eka.

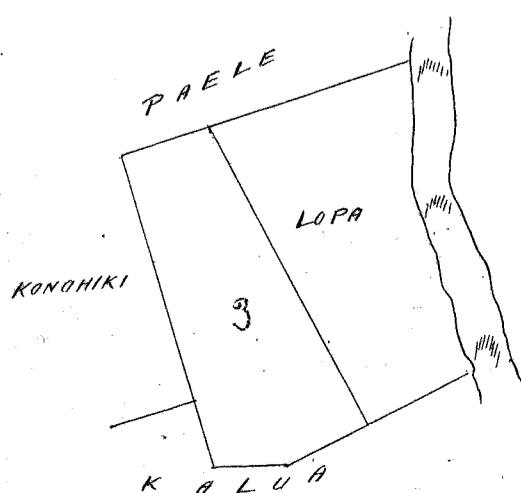
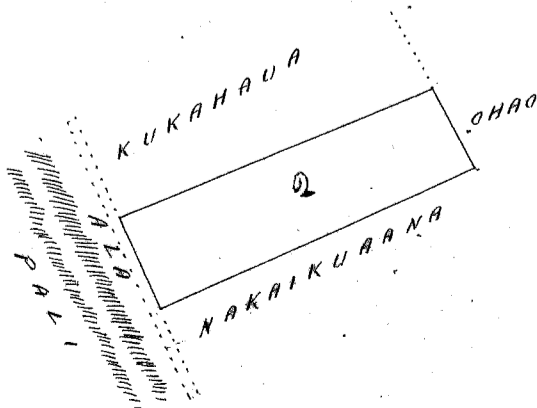
Apana 2. Kalo, Ni: Panioi, 7 Loi. Choomaka ana ma ke kiki Akau, a e holo ana. He, 21° Ho-92 pautu, Ohao, He, 74° Ho-366 pautu, Nakaikuaana, Ak. 16 Ho-100 pautu, Ala 3 pali, Ak. 76° Ho-356 pautu, Nakaikuaana, a hiki i ke kiki mua. $\frac{35}{100}$ Eka.

Apana 3. Kalo, Lipuu I. Choomaka ana ma ke kiki Akau Honohana, a e holo ana. Ak. 80° Ho-96 pautu, Honohiki, He, 20° Ho-355 pautu, Lopa, He, 70° Ho-92 pautu, Kalua, Ak. 82½ Ho-75 pautu, Kalua, Ak. 9° Ho-340 pautu, Kalua, a hiki i ke kiki mua. $\frac{0.47}{100}$ Eka

May 1853.



A. F. Turner
Lunaamaaina.



Uku pau loa

\$ 6.00

M. L. Lee
G. M. Robertson
J. H. Smith
J. K. Kaulahao

Honolulu Iulai 26. 1853.

Heleu 3837

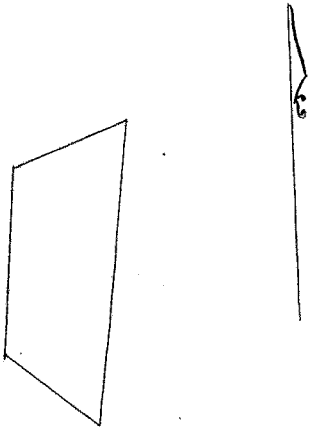
Paele 4

Lu 499 1/6

Ualapue.

Molokai.

Olelo hwaakawo. Loi on ke Honohiki iloko o ke kuleana o Paele 4, e waiho ana ma ka iti. Kumunui i Ualapue, Molokai. Hoomaka ana ma ke kiki Hema, e holo ana. N. 51° W. 0.60 Haul. pili me Loko. N. 5° E. 0.98 Haul. pili me Kauhā. N. 69 1/2° E. 0.64 Haul. pili me Paele. He. 8 1/2° W. 1.61 Haul. pili me Honohiki, a hiki i kahi i hoomaka ai. Okona ili 7/10 o ka Eka = 84 1/10 Anana.



Joba Kahema

From Page 759-1/6, awards Book.

1 INCH = 1 KAULAHAO.

Heleu 3982


Heilo

Lu 285 1/2

Ualapue.

Molokai.

Olelo hwaakawo. Loi on ke Honohiki ma ke kuleana o Heilo ana ka Heleu 3982, Ualapue, Molokai. Hoomaka ana ma ke kiki Akau, e holo ana He. 12 1/2° W. 0.85 Haul. pili me Honohiki. He. 58 1/2° E. 0.86 Haul. pili me Honohiki. N. 14 3/4° E. 0.88 Haul. pili me Honohiki, N. 63° W. 0.38 Haul. pili me Honohiki, a hiki i ka hoomaka ana. Okona ili 36 Anana.



Joba Kahema.

From Page 759, 1/6, awards Books

1 INCH = 1 KAULAHAO.

Heleu 7383 B.

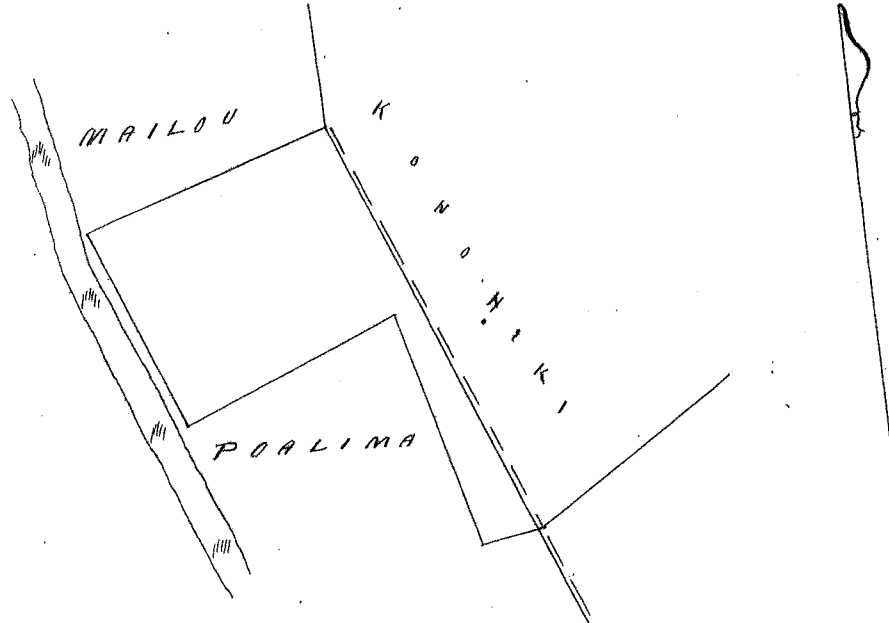
Aina.

Honohikau.

Mau.

Aina Kalo. Ili o Kamani I. Hoomaka ana ma ke kiki Akau, a e holo ana. Hema, 72° Honohana, 278 pautu, Mailou, Hema, 22° Heikina 225 pautu, Kahawai, Akau, 68° Heikina, 245 pautu, Honohiki. Hema, 15° Heikina, 252 pautu, Honohiki, Akau, 88° Heikina, 65 pautu, Honohiki, Akau, 2 1/2 He. 475 pautu, Alanui hiki, a hiki i ke kiki ana. 0.7/10 Eka.

29 April. 1853.



A. J. Turner
Lima ana ana.

Uku pau loa

\$ 4.00

M. L. Lee
G. M. Robertson
J. H. Smith
J. K. Kaulahao

Honolulu Iulai 26. 1853.

Heleu 7391. Paavav.

Honohohau, Maui.

Apana 1. Ili's Paulole.

Chromaka ana ma ke kiki Akau, a e holo ana. Hee. 33 1/2 Hei. 393 pautu. Honohiki. Hee. 48 Hei. 158 pautu. Honohiki. Hee. 46 Hei. 271 pautu. Hailiili. Hee. 27 Hei. 282 pautu. Kahawai. Hee. 20 Hei. 283 pautu. Kahawai. Hee. 40 Hei. 130 pautu. Kahawai, a hiki i ke kiki mua. 35/100 Eka.

Apana 2. Pahale Ili's Paaukini.

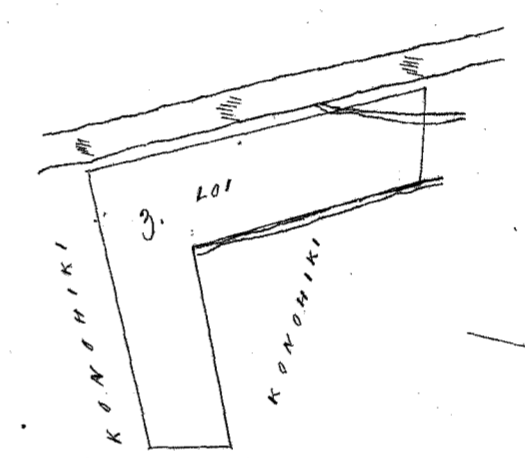
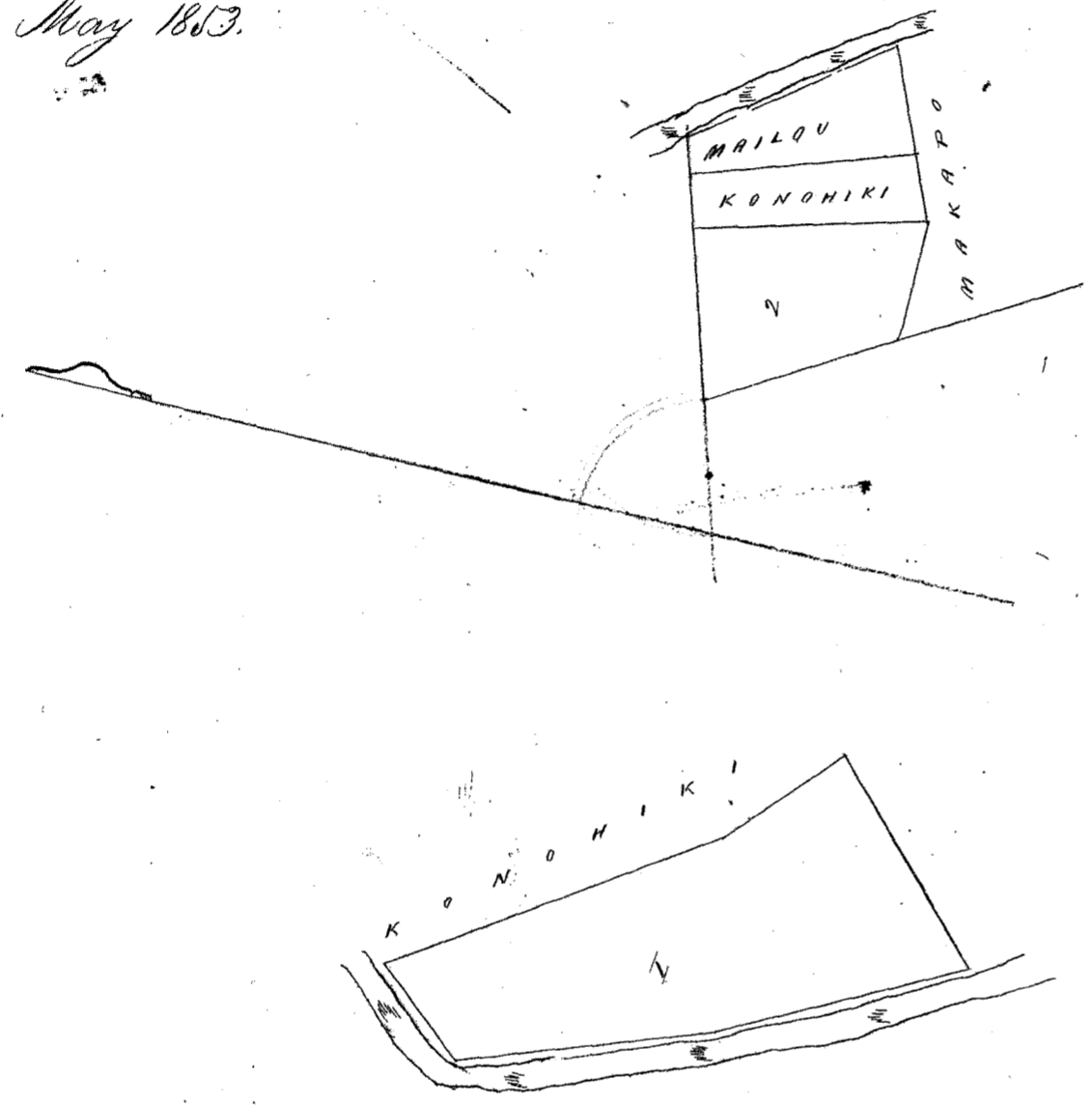
Chromaka ana ma ke kiki Akau, a e holo ana. Hee. 16 Hei. 250 pautu. Honohiki. Hee. 88 Hei. 130 pautu. Makapo. Hee. 30 1/2 Hei. 220 pautu. Honohiki. Hee. 74 Hei. 180 pautu. Honohiki, a hiki i ke kiki mua. 35/100 Eka.

Apana 3. Kalo Ili's Paaukini.

Chromaka ana ma ke kiki Akau a e holo ana. Hee. 64 Hei. 300 pautu. Kuanoni. Hee. 15 Hei. 80 pautu. Honohiki. Hee. 66 Hei. 210 pautu. Honohiki. Hee. 30 Hei. 252 pautu. Honohiki auwai. Hee. 79 Hei. 100 pautu. Honohiki, alaila pili ana i ke kahawai, a hiki i ke kiki mua. 518/1000 Eka.

May 1853.

A. F. Turner.
Luna ana ana.



Uku paaukoo

\$6.00.

W. L. Lee
S. M. Robertson
J. H. Smith
J. Hekaulakoo

Honolulu. Iulai 26. 1853.

Heleu 7390 S.

Haanemo

Honohohau, Maui.

Kalo Ili's Kula.

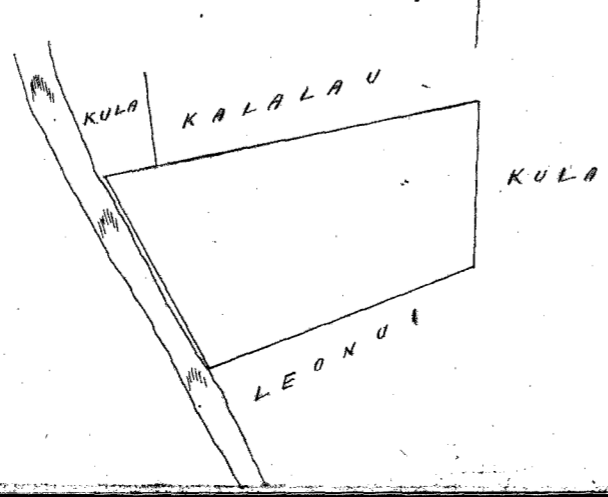
Chromaka ana ma ke kiki Haemo, a e holo ana.

Hee. 68 Hei. 300 pautu. Leonui.
Hee. 170 Hei. 170 pautu. Honohiki kula.
Hee. 77 Hei. 400 pautu. Kalalau.
Hee. 29 Hei. 224 pautu. Kahawai.

a hiki i ke kiki mua. 68/100 Eka.

29 April. 1853.

A. F. Turner.
Luna ana ana.



Uku pauna

\$4.00

W. L. Lee
G. M. Robertson
J. H. Smith
J. Kekaulahas

Honolulu Iulai 26. 1853.

Helu 6145 M. Hellee.

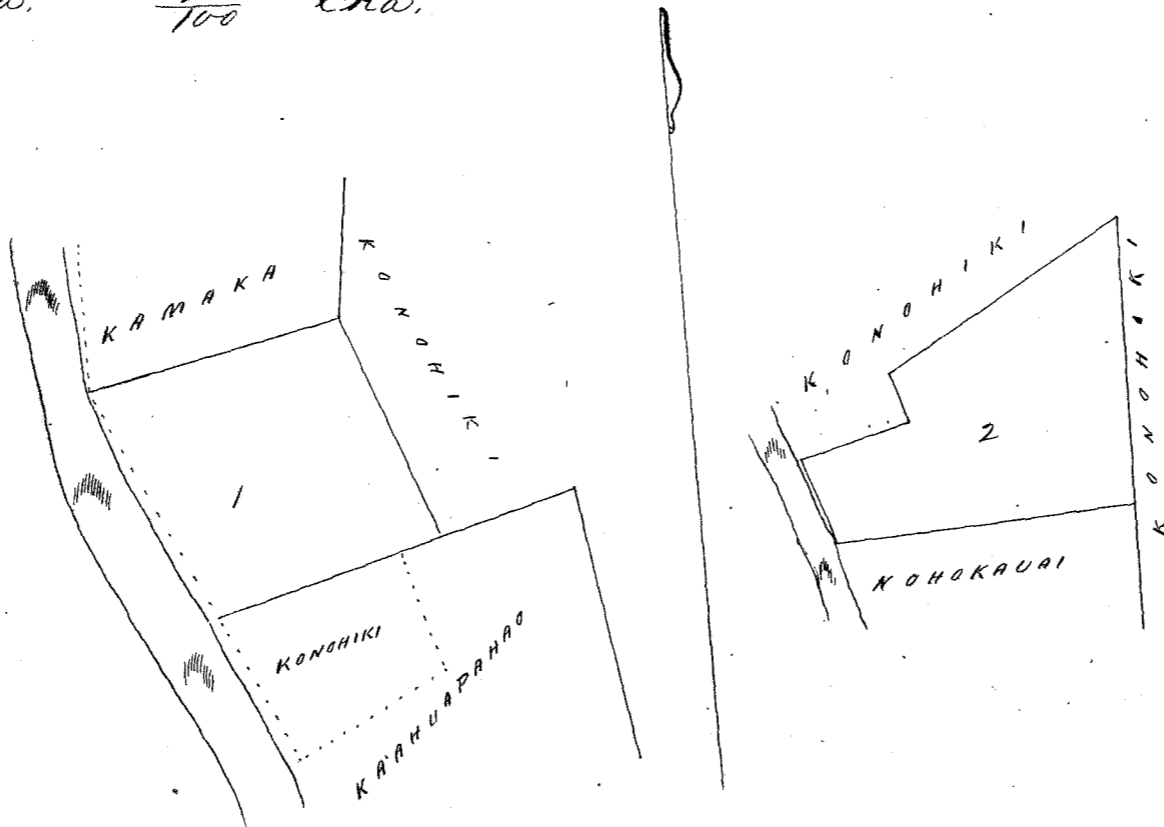
Honokohau. Maui.

Apana 1. Ili o Niula.

Chomaka ana ana ke kiki Hema, a e holo ana. Akau, 26° Komohana 275 pautu.
Kahawai, Akau 77½ Heikina, 275 pautu. Komaka, Hema, 21 Heikina, 252 pautu. Honohiki, Hema,
73½ Komohana, 246 pautu. Honohiki & Kaahuapahao, a hiki i ke kiki mua. $\frac{68}{100}$ Eka.

Apana 2. Ili o Kaneloa. Chomaka ana ana ke kiki Komohana, Hema, a e holo ana.
Akau 16° Komohana, 100 pautu. Kahawai, Akau, 75° Heikina, 120 pautu. Honohiki, Akau 21° Komohana,
52 pautu. Honohiki, Akau, 60° Heikina, 293 pautu. Honohiki, Hema, 2° Komohana, 300 pautu. Kohokauai,
a hiki i ke kiki mua. $\frac{72}{100}$ Eka.

A. F. Turner,
Luna ana ana.



Uku pauna

\$5.00

W. L. Lee
G. M. Robertson
J. H. Smith
J. Kekaulahas

Honolulu Iulai 26. 1853.

Helu 5618. Kuani.

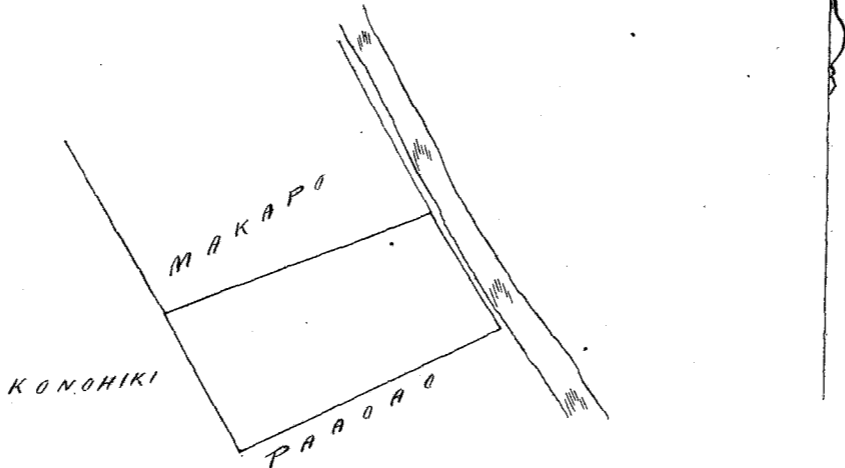
Honokohau. Maui.

Aina Kalo &c. Ili o Paaukini.

Chomaka ana ana ke kiki Akau, a e holo ana. Hema, 68° Komohana,
300 pautu. Makapo, Hema, 31° Heikina, pautu. Honohiki, Akau, 64° Heikina, 300 pautu. Paavau,
Akau, 32° Komohana, 142 pautu. Kahawai, a hiki i ke kiki mua. $\frac{45}{100}$ Eka.

29 April. 1853.

A. F. Turner,
Luna ana ana.



Uku pauna

\$4.00

W. L. Lee
G. M. Robertson
J. H. Smith
J. Kekaulahas

Honolulu Iulai 26. 1853.

Helu 7383 Paniuni ✓

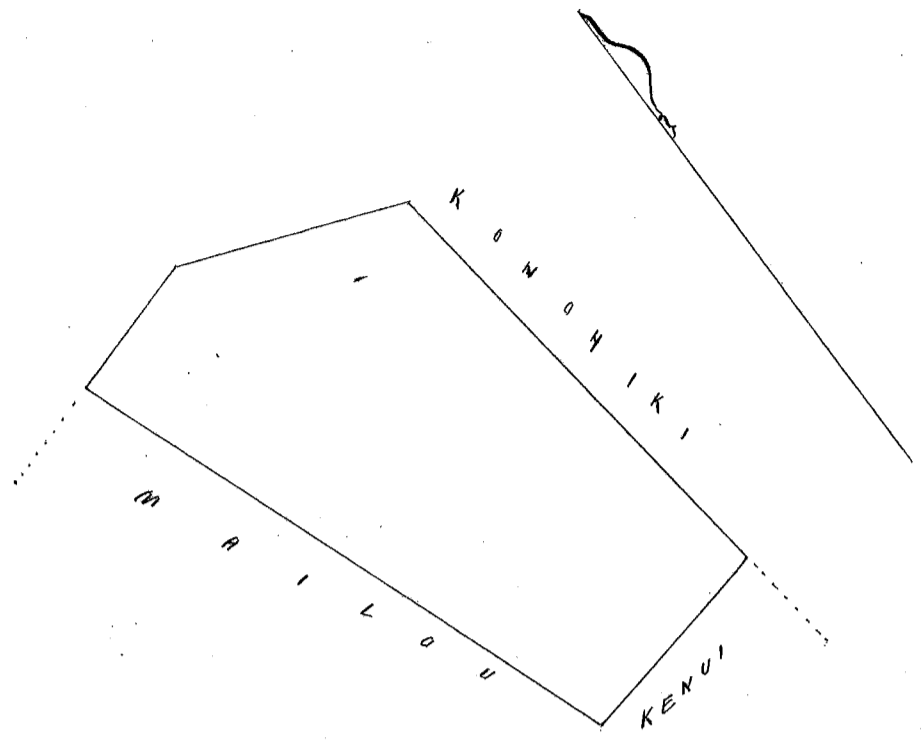
Honokohau Maui

Ii o Hamani.

Choomaka ana ma ke kiki Akau, a e holo ana. Hema, 73° Heikina, 250 pautu. Honohiki, Hema, 6° Heikina 513 pautu. Honohiki, Hema, 78° Honohana, 232 pautu. M. Kenii, Akau, 19° Honohana, 645 pautu. Mailou, Akau, 74° Heikina, 160 pautu. Honohiki, a hiki i ke kiki mua. $\frac{18}{10}$ Eka.

20 May 1853.

A. F. Turner
Lunaana ana.



Uku pautu

\$ 4.00

W. L. Lee
G. M. Robertson
C. H. Smith
J. Kekaulaha

Honolulu Iulai 26. 1853.

Helu 6145^{1/2} Napaua ✓

Honokohau Maui

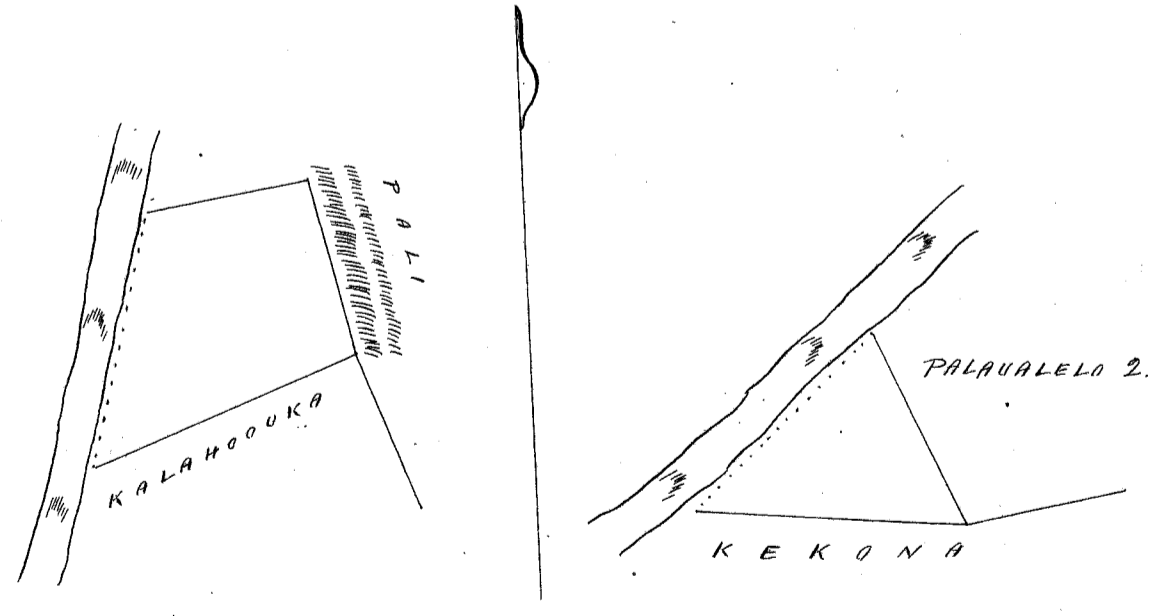
Apana 1. Ekalo. Ii o Maluaka.

Choomaka ana ma ke kiki Hema, a e holo ana. Akau 26° Heikina, 302 pautu. Kalahouka, Akau 14 1/2° Honohana, 190 pautu. Honohiki, Hema, 79° Honohana, 170 pautu. Honohiki, Hema, 44° Honohana, 270 pautu. Kahawai, a hiki i ke kiki mua. $\frac{43}{100}$ Eka.

Apana 2. Ii o Lipuu 2. Choomaka ana ma ke kiki Akau a e holo ana. Hema, 47° Honohana, 260 pautu. Kahawai, Hema, 86° Heikina, 280 pautu. Kekona, Akau, 24° Honohana, 220 pautu. Palaualelo 2, a hiki i ke kiki mua. $\frac{27}{100}$ Eka.

30 May 1853.

A. F. Turner
Lunaana ana.



Uku pautu

\$ 4.00

W. L. Lee
G. M. Robertson
C. H. Smith
J. Kekaulaha

Honolulu Iulai 26. 1853.

Hulu 5927 Palaualeto

Honokohau Maui

Apana 1. Pahale ma Keakahau.

Chomaka ana ma ke kahi Akau, a e holo ana. Hema, 25° Heikina, 360 paku. Pali, Hema, 62° Komohana, 205 paku. Paele, Akau, 30½ Komohana, 330 paku. Honohiki, (Alanui) Akau, 54½ Heikina, 250 paku. Honohiki, a hiki i ke kahi mua. 77/100 Eka.

Apana 2. 32 Loi Lipu I. Chomaka ana ma ke kahi Hema, a e holo ana. Akau, 60° Heikina, 70 paku. Honohiki, Akau, 18½ Komohana, 575 paku. Honohiki, Hema, 73° Komohana, 160 paku. Honohiki, abaila e pili ana i ke kahawai, a hiki i ke kahi mua. 6/10 Eka.

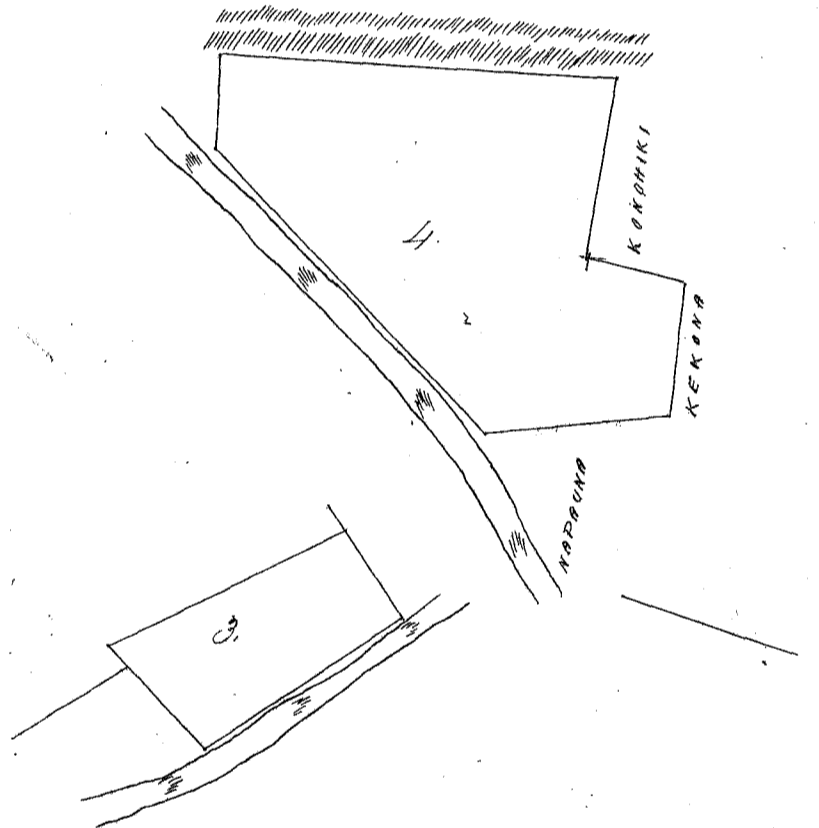
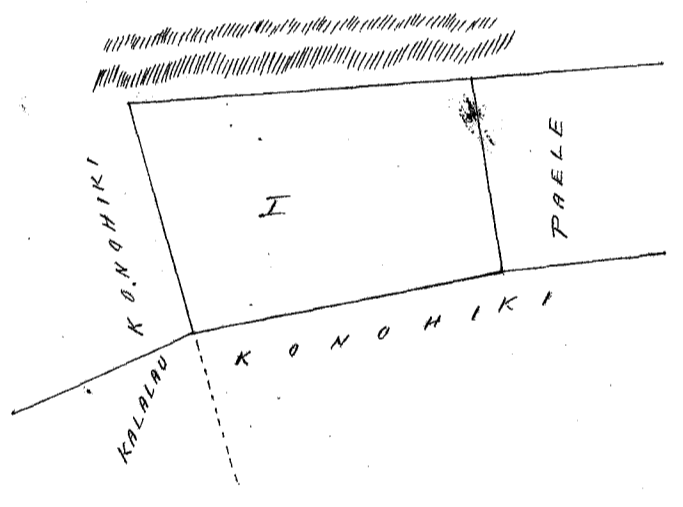

Apana 3. 12 Loi Ni'o Maluaka. Chomaka ana ma ke kahi Akau, a e holo ana. Hema, 28° Komohana, 150 paku. Kahaku, Hema, 51° Heikina, 250 paku. Kahawai, Akau, 39° Heikina, 105 paku. Honohiki, Akau, 43° Komohana, 278 paku. Pali, a hiki i ke kahi mua. 35/100 Eka.

Apana 4. Ni'o Lipu 2. Chomaka ana ma ke kahi Akau, a e holo ana. Hema, 15° Heikina, 420 paku. Pali, Hema, 81° Komohana, 195 paku. Honohiki, Hema, 5° Heikina, 105 paku. Honohiki, Hema, 80° Komohana, 140 paku. Hekeha, Akau, 24° Komohana, 220 paku. Kapuana, Akau, 28° Heikina, 414 paku. Kahawai, Akau, 95° Heikina, 100 paku. Honohiki, a hiki i ke kahi mua. 1 2/10 Eka.

4 May 1853.

A. F. Turner
Lunaanaama.

77
60
35
1020
2.92



Uku pau loa \$6.00

W. L. Lee
G. W. Robertson
J. H. Smith
J. Hekeantaha

Honolulu: Iulai 26, 1853.

Hulu 6145 D Leonui

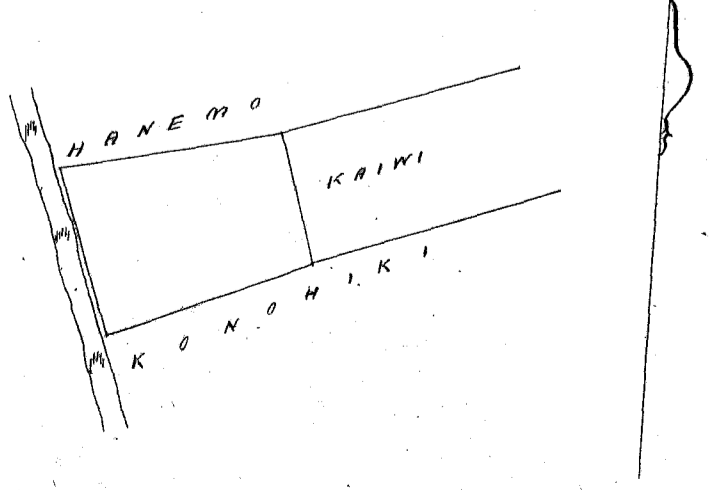
Honokohau Maui

Aina Kalo Ni'o Niua 2.

Chomaka ana ma ke kahi Akau, a e holo ana. Hema, 78° Komohana, 235 paku. Hanemo, Hema, 19° Heikina, 183 paku. Kahawai, Akau, 66° Komohana, 230 paku. Honohiki, Akau, 17° Komohana, 136 paku. Kaiwi (pahale) a hiki i ke kahi mua. 36/100 Eka.

29 April. 1853.

A. F. Turner
Lunaanaama.



Uku pau loa

\$4.00

W. L. Lee
G. M. Robertson
J. H. Smith
J. K. Kaulahao

Honolulu Iulai 26. 1853.

Helu 5827 Kapoi

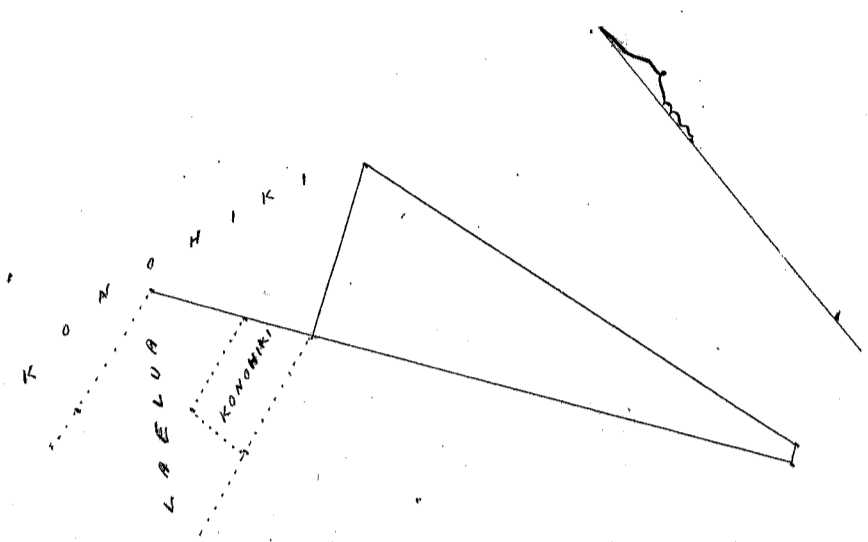
Honokohau. Maui.

Kalo. Ili. Kapukua. 2.

Chomaka ana ma ke kiki Akau, a e holo ana. Hema, 18° Hikina, 535 paku. Kona
Hema, 53° Komohana, 15 paku. Konoiki, Akau, 36 1/2 Komohana, 520 paku. Konoiki, Akau, 57° Hikina,
184 paku. Konoiki, a hiki i ke kiki mua. 1/2 Eka.

12 May 1853.

A. F. Turner
Lunaana ana.



Uku pau loa

\$4.00

W. L. Lee
G. M. Robertson
J. H. Smith
J. K. Kaulahao

Honolulu Iulai 26. 1853.

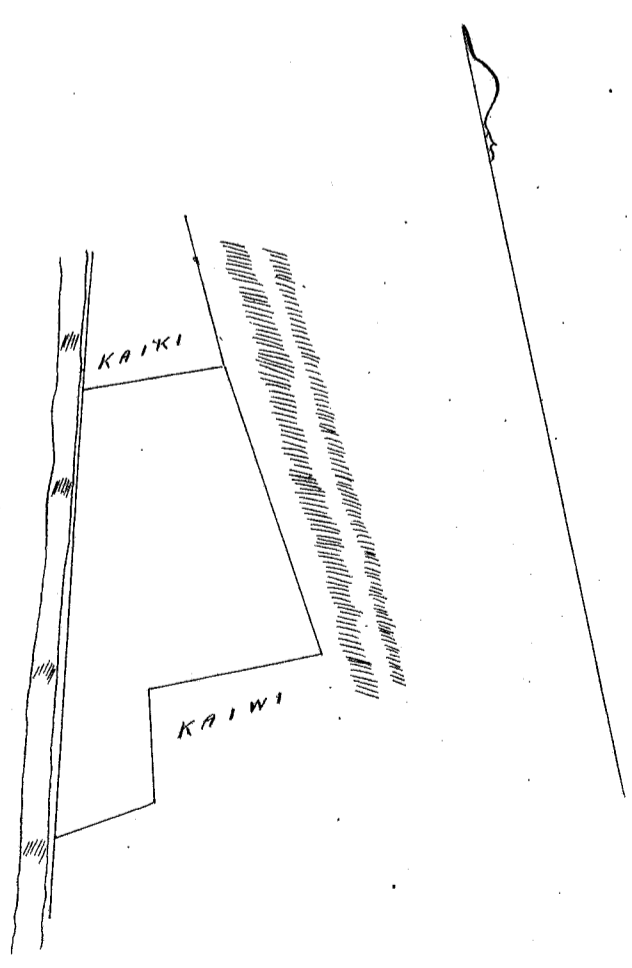
Helu 6145 C. Piki

Honokohau. Maui.

Aina Kalo Ili. Keakua.

Chomaka ana ma ke kiki Akau a e holo ana. Hema, 88° Hikina, 75 paku.
Kahi. Hema, 9° Hikina, 159 paku. Pali. Komohana 93 paku. Hahi, Hema, 9° Komohana 88 paku.
Hahi, Hema, 81° Komohana, 54 paku. Hahi, alaia e pili ana i ke kahawai, a hiki i ke kiki mua.
9/10 Eka.

A. F. Turner
Lunaana ana.



Uku pau loa

\$4.00

W. L. Lee
G. M. Robertson
J. H. Smith
J. K. Kaulahao

Honolulu Iulai 26. 1853.

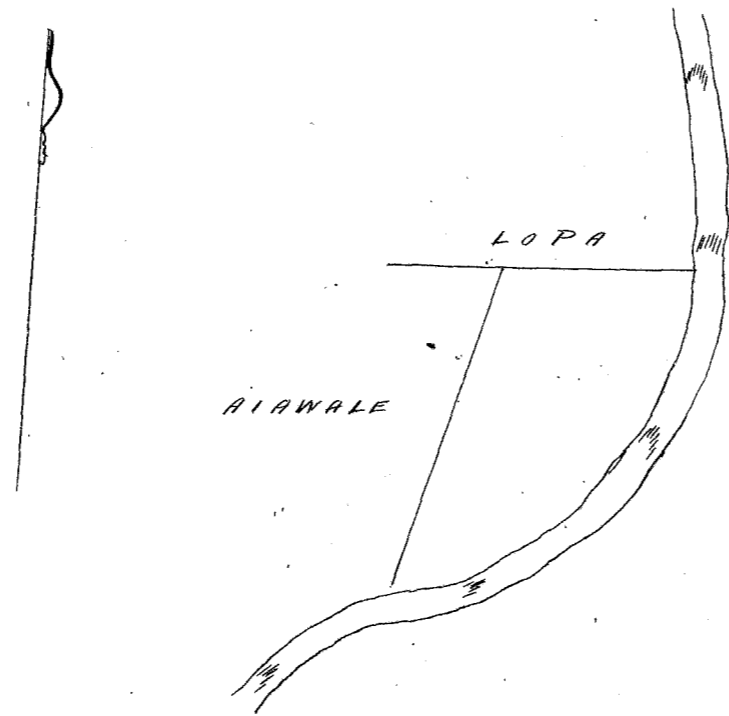
Heleu 61453 Kaawe Honokohau Maui

Ama Kalo Ili, Keahu 2nd.

Chromaka ana ma ke kiki Hema, a e holo ana. Akau, 15° Hikiina, 352 pautu. Akawale, Akau, 86° Hikiina, 200 pautu. Lopa, alaila, e pili ana i ke kahawai, a hiki i ke kiki mua.

28 April, 1853.

6/10 Eka.
A. F. Turner
Lunaanaama.



Uku pau loa

\$ 4.00

W. L. Lee
G. M. Robertson
J. H. Smith
J. Kekaulaha

Honolulu Iulai 26, 1853.

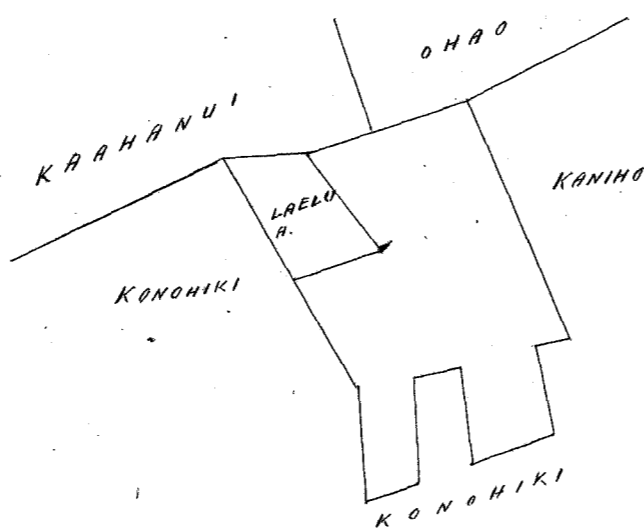
Heleu 5761 Hamakaihoa Honokohau Maui

13 Loi Ili, Panivi.

Chromaka ana ma ke kiki Akau, a e holo ana. Hema, 69° Honohana 176 pautu. Ohav. Hema, 39° Hikiina, 131 pautu. Laelua, Hema, 72° Honohana, 100 pautu. Laelua, Hema, 32° Hikiina, 140 pautu. Honohiki kula, Hema, 10° Hikiina 110 pautu. Honohiki, Akau, 70° Hikiina, 56 pautu. Honohiki, Akau, 4° Honohana, 107 pautu. Honohiki, Akau, 68° Hikiina 50 pautu. Honohiki, Hema, 9° Hikiina 100 pautu. Honohiki, Akau, 70° Hikiina, 87 pautu. Honohiki, Akau, 10 1/2 Honohana, 94 pautu. Honohiki, Akau, 68° Hikiina, 35 pautu. Honohiki, Akau, 24 1/2 Hikiina, 273 pautu. Haniko, a hiki i ke kiki mua. 3/4 Eka.

10 May 1853.

A. F. Turner
Lunaanaama.



Uku pau loa

\$ 4.00

W. L. Lee
G. M. Robertson
J. H. Smith
J. Kekaulaha

Honolulu Iulai 26, 1853.

Heleu 7381 Kaaoa Honokohau Maui

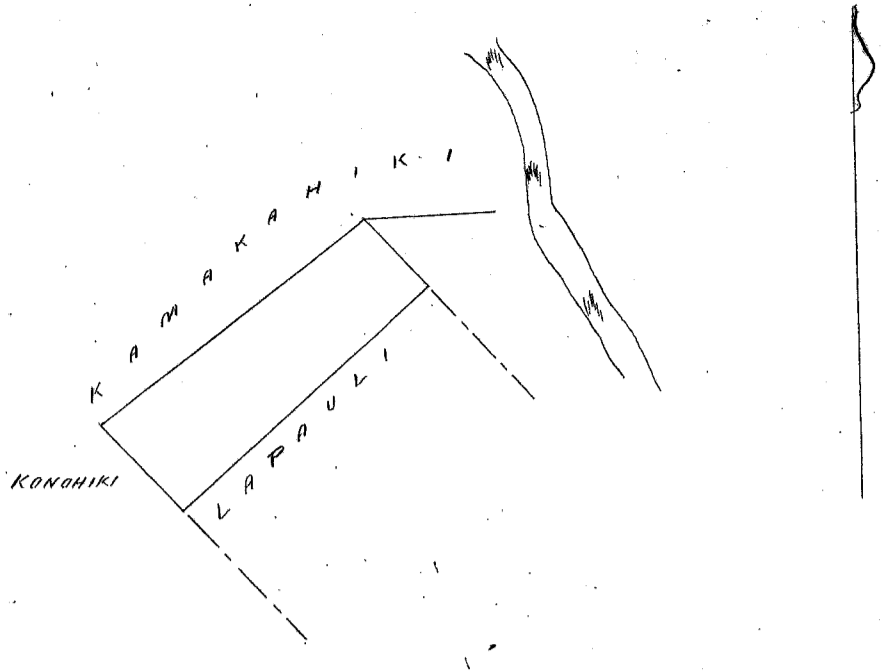
Ili o Kumuhea.

Chromaka ana ma ke kiki Akau, a e holo ana.

Hema 53° Honohana 350 pautu. Hamakahiku.
Hema 43° Hikiina 122 " Honohiki.
Akau 49° Hikiina 350 " Lapauli.
Akau 43° Honohana 97 " Honohiki, a hiki i ke kiki mua. 3/8 Eka.

13 May 1853.

A. F. Turner
Lunaanaama.



Uku pau loa

\$4.00

W. L. Lee
 S. M. Robertson
 J. H. Smith
 J. Kekaulakao

Honolulu, Iulai 26, 1853.

Heleu 7392

Wailūliū

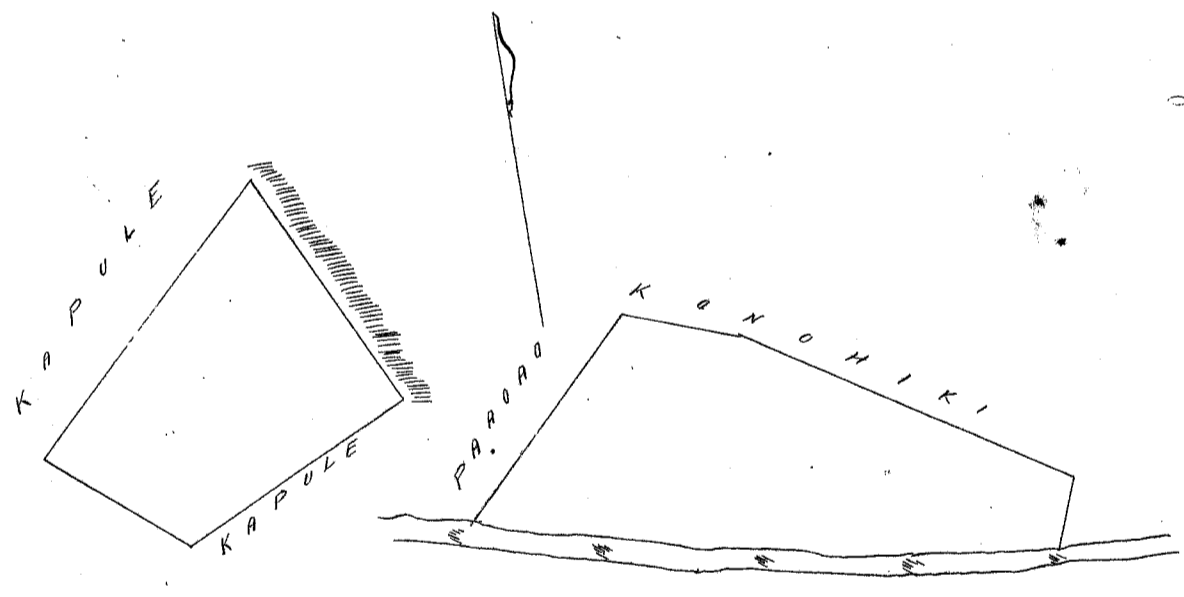
Honokohau, Maui

Apana 1. Heleu, Ili o Popo. Choomaka ana ma ke kiki Heleu, a e holo ana, Mau. 50° Honokohau 177-paunuu. Mau. 46° Heleu, 365 paunuu. Kapule, Heleu, 26° Heleu, 280 paunuu. Pali, Heleu, 65° Honokohau 270 paunuu. Kapule, a hiki i ke kiki mua. 70 Eka.

Apana 2. Aina Kalo. Choomaka ana ma ke kiki Honokohau, Heleu, a e holo ana, Mau. 46° Heleu, 271 paunuu. Heleu, Heleu, 70° Heleu, 122 paunuu. Honokohau, Heleu, 56° Heleu, 183 paunuu. Honokohau, Heleu, 59° Heleu, 195 paunuu. Honokohau, Heleu, 20° Honokohau, 73 paunuu. Honokohau, a hiki i ke kiki mua. 85/100 Eka.

20 April, 1853.

A. J. Turner.
 Linnanaama.



Uku pau loa

\$5.00

W. L. Lee
 S. M. Robertson
 J. H. Smith
 J. Kekaulakao

Honolulu, Iulai 26, 1853.

Heleu 6145

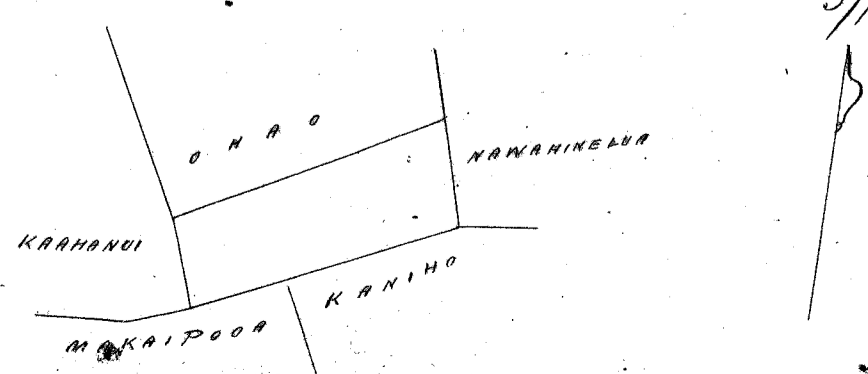
Nawahinehā

Honokohau, Maui

Aina Kalo Ili o Heleu. Choomaka ana ma ke kiki Mau, a e holo ana, Heleu, 62° Honokohau, 300 paunuu. Heleu, Heleu, 17° Heleu, 192 paunuu. Heleu, Mau, 69° Heleu, 106 paunuu. Heleu, Mau, 63° Heleu, 190 paunuu. Heleu, Mau, 14° Honokohau, 113 paunuu. Heleu, a hiki i ke kiki mua. 3/10 Eka.

10 May 1853.

A. J. Turner.
 Linnanaama.



Uhu paulea \$4.00

W. L. Lee
G. M. Robertson
J. H. Smith
J. Kekaulahas

Honolulu Julai 26, 1853.

Lot 7250. Malule. Honolulu, Maui.

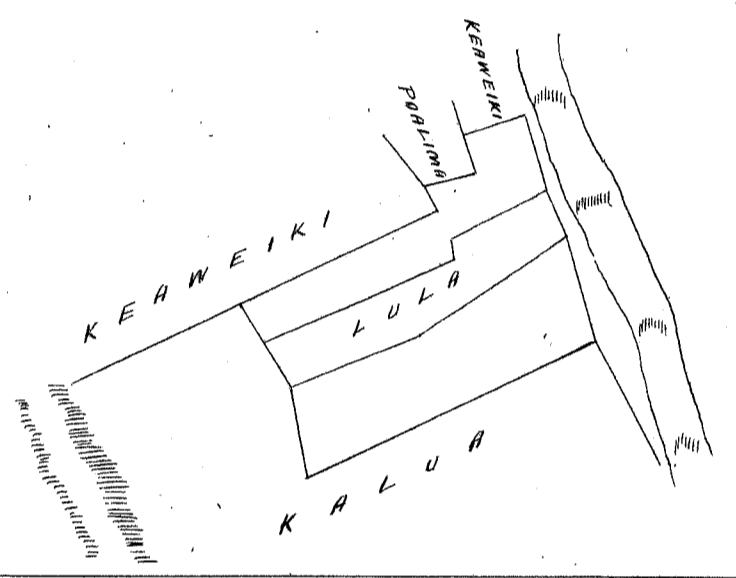
Apana 1. Loi'kalo Ni'o Kamouli.

Chomaka ana ma ke kahi Akau, a e holo ana. Heema, 18° Heikina, 82 pauku.
Hahawai, Heema, 60° Heikina, 116 pauku, Lulu, Heema, 75° Heikina, 19 pauku, Lulu.
Heema, 60° Heikina, 218 pauku, Lulu, Akau, 31½ Heikina, 47 pauku, Heikina, Akau, 61½ Heikina,
428 pauku, Heaweiki, Akau, 29° Heikina, 29 pauku, Heaweiki, Akau, 75° Heikina, 53 pauku.
Poalima, Akau, 20° Heikina, 54 pauku, Poalima, Akau, 70° Heikina, 70 pauku, Heaweiki, a hiki
i ke kahi mua. $\frac{18}{100}$ Eka.

Apana 2.

Chomaka ana ma ke kahi Akau, a e holo ana. Heema, 20° Heikina, 116 pauku.
Hahawai, Heema, 62½ Heikina, 335 pauku. Kalua, Akau, 25° Heikina, 95 pauku, Kalua,
Akau, 65° Heikina, 150 pauku, Lulu, Akau, 57½ Heikina, 186 pauku, Lulu, a hiki i ke kahi mua. $\frac{34}{100}$ Eka.

13 May 1853.



A. F. Turner.
Lunawana.

Uhu paulea \$4.00

W. L. Lee
G. M. Robertson
J. H. Smith
J. Kekaulahas

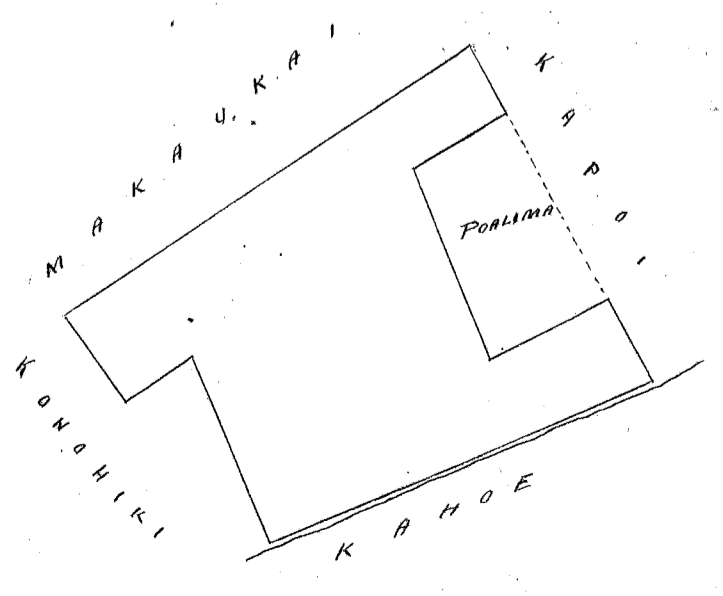
Honolulu Julai 26, 1853.

Lot 5211. Pahia I. Honolulu, Maui.

9 Loi Ni'o Panioi.

Chomaka ana ma ke kahi Akau, a e holo ana. Heema, 56° Heikina,
256 pauku. Makaukai, Heema, 39° Heikina, 55 pauku, Heikina, Akau, 52° Heikina, 42 pauku, Heikina,
Heema, 26° Heikina, 107 pauku, Heikina, Akau, 46° Heikina, 218 pauku, auwai, Akau, 32° Heikina,
48 pauku, Kapoi, Heema, 60° Heikina, 70 pauku, Poalima, Akau, 24° Heikina, 110 pauku, Poalima,
Akau, 57° Heikina, 55 pauku, Poalima, Akau, 22° Heikina, 40 pauku, Kapoi, a hiki i ke kahi
mua. $\frac{34}{100}$ Eka.

15 May 1853.



A. F. Turner.
Lunawana.

Uku paupoa \$4.00

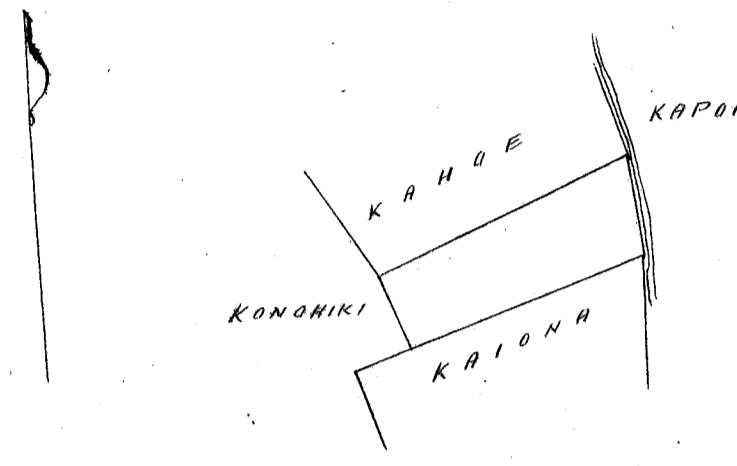
W. L. Lee
G. M. Robertson
J. H. Smith
J. Kekaulahao

Honolulu Iulai 26. 1853.

Helu 5129 Kimo. Honolulu, Maui.

Aina Kalo Ili o Panioi.
Chromaka ana ma ke kahi Akau a e holo ana. Hema, 64 1/2 Homohana, 292
pauku. Kahu. Hema, 20° Hikiina, 82 pauku. Konoiki; Akau, 69° Hikiina, 261 pauku. Kaina,
Akau, 9° Homohana, 105 pauku. Kapui, a hiki i ke kahi mua. $\frac{26}{100}$ Eka.

28 April, 1853.



A. J. Turner
Lunaanaima.

Uku paupoa \$4.00

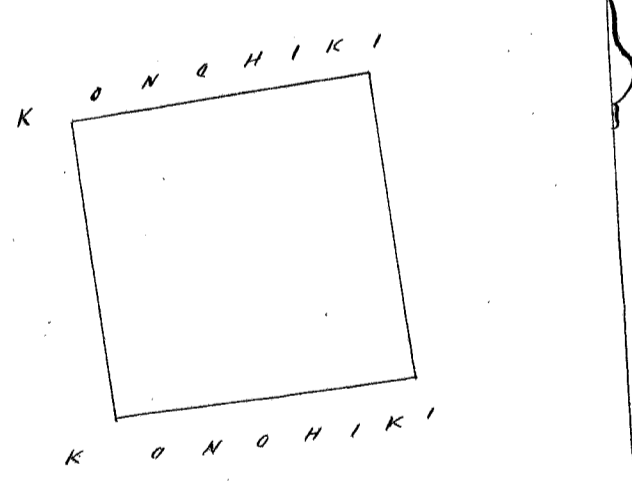
W. L. Lee
G. M. Robertson
J. H. Smith
J. Kekaulahao

Honolulu Iulai 26. 1853.

Helu 3570 Kaaunooa S 671 V4 Pahale Heleia, Koolaupoko, Oahu

Pahale. Chromaka ana ma ke kahi Akau, a e holo ana. Hema, 7° Hikiina, 158 pauku. Kono-
hiki, Hema, 83° Homohana, 158 pauku. Konoiki; Akau, 7° Homohana, 158 pauku. Konoiki, Akau, 83°
Hikiina, 158 pauku. Konoiki, a hiki i ke kahi mua. $\frac{1}{4}$ Eka.

31 May 1853



A. J. Turner
Lunaanaima.

From Page 671 V4, awards Book.

Uku paupoa \$3.00 charges 2.00

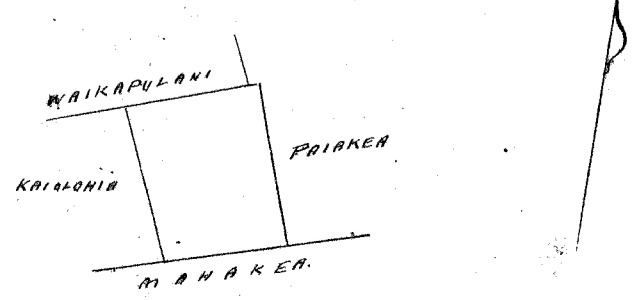
W. L. Lee
G. M. Robertson
J. H. Smith
J. Kekaulahao

Honolulu Augate 8. 1853.

Helu 4288 Kaonohi. See Page 355 V6 apparently the same. Laie, Koolauloa, Oahu.

1 Lii Kalo. Chromaka ana ma ke kahi Akau, a e holo ana. Hema, 20° Hikiina, 84 pauku.
Paiakea, Hema, 72° Homohana, 65 pauku. Mahakea, Akau, 23 1/2 Homohana, 82 pauku. Kailohia,
Akau, 40° Hikiina, 70 pauku. Waikapulani, a hiki i ke kahi mua. $\frac{5}{100}$ Eka.

Wailua Hawaii,
25 June 1853



A. J. Turner
Lunaanaima.

Ukupauloa \$3.00

W. L. Lee
G. M. Robertson
J. H. Smith
J. Kekaulaha

Honolulu Augate, 8. 1853.

Helu 4055 ~~444~~ Kaukaiu Maluanni, Koolaua, Oahu.

Apana 1. 16 Loi Kalo, & Pahale.

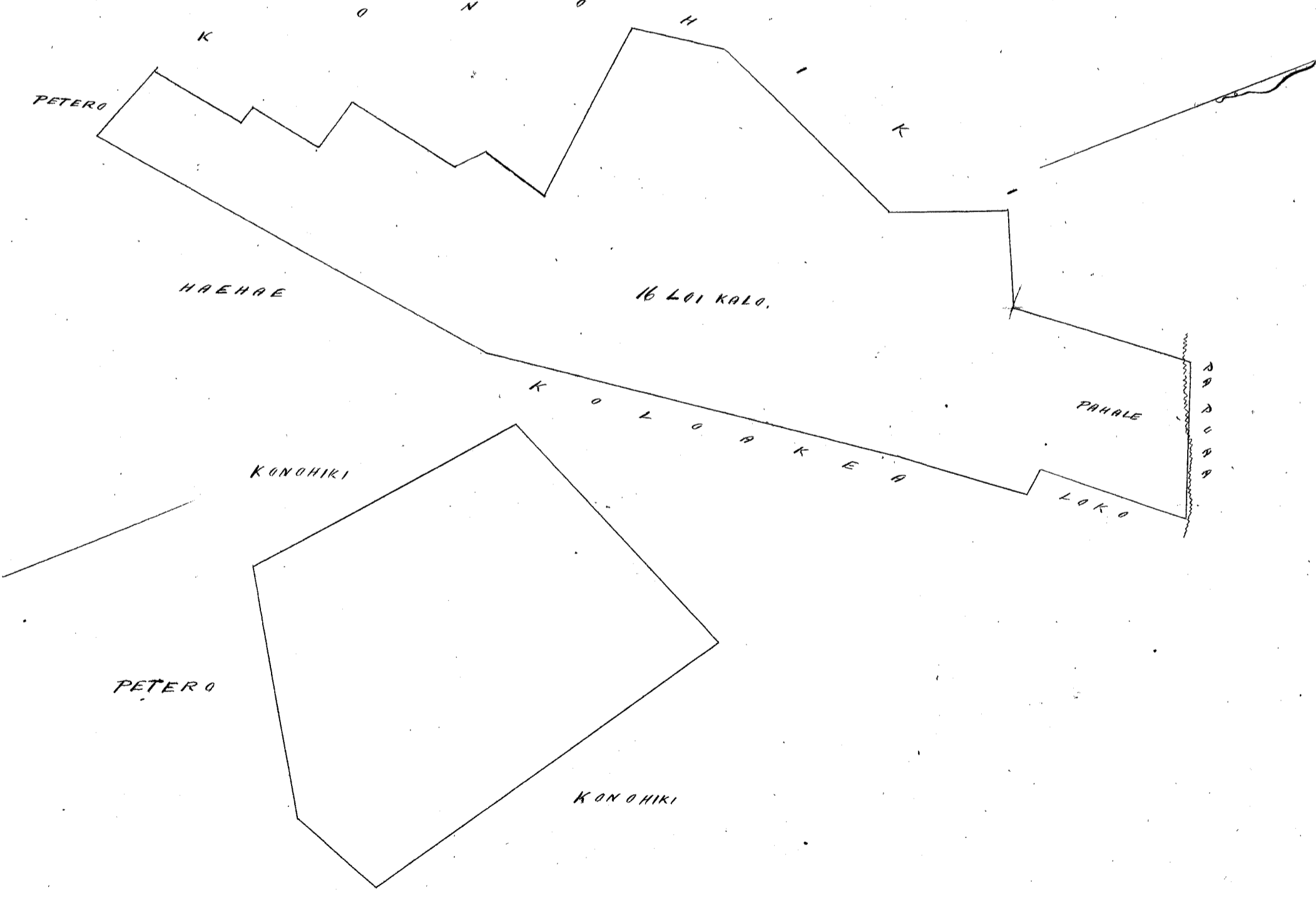
Chromaka ana ma ke kiki Akau, a e holo ana. Heema, 39° Komoana. 307 paku. Konohiki. Akau, 71° Komoana, 166 paku, Konohiki. Heema, 21° Komoana, 200 paku. Konohiki. Heema, 66° Komoana, 390 paku. Konohiki. Heema, 36° Komoana, 160 paku. Konohiki. Heema, 40° Heikina, 318 paku. Konohiki. Heema, 58° Komoana, 120 paku. Konohiki. Heema 55 paku. Konohiki. Heema, 54° Komoana, 200 paku. Konohiki. Heema, 30° Heikina, 90 paku. Konohiki. Heema, 52° Komoana 124 paku. Konohiki. Heema, 30° Heikina, 35 paku. Konohiki. Heema, 52° Komoana, 173 paku. Konohiki. Heema, 27° Heikina, 115 paku. Petero, Akau, 51° Heikina, 750 paku. Haehae. Akau, 36° Heikina, 710 paku. Koolaua, Akau, 38° Heikina, 223 paku. Konohiki. Akau, 40° Komoana, 45 paku. Loko. Akau, 40° Heikina, 258 paku. Loko. Akau, 67° Komoana, 260 paku. pa puana, a hiki i ke kiki mua. $6 \frac{17}{100}$ Eka.

Apana 2. Kula.

Chromaka ana ma ke kiki Akau, a e holo ana. Heema, 69° Komoana, 500 paku. Konohiki. Heema, 7° Heikina, 500 paku. Konohiki. Heema, 98° Heikina, 1,300 paku. Petero. Akau, 64° Heikina, 171 paku. Konohiki. Akau, 14 1/2 Komoana, 720 paku. Konohiki, a hiki i ke kiki mua. $3 \frac{41}{100}$ Eka.

June 1853.

A. H. Turner
Limaanaina.



Ukupauloa \$8.00

W. L. Lee
G. M. Robertson
J. H. Smith
J. Kekaulaha

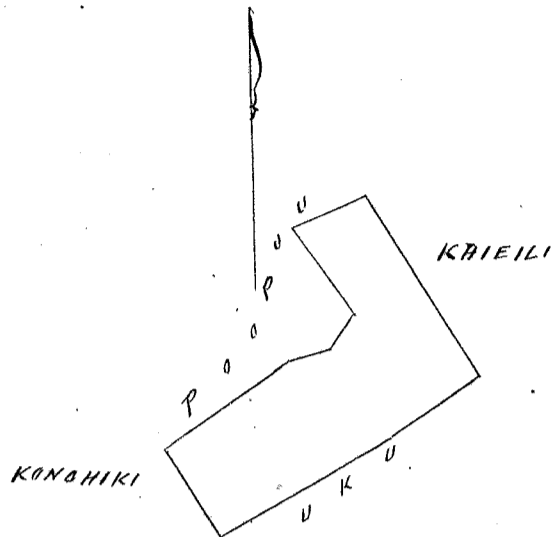
Honolulu Augate 8. 1853.

Heleu 1795. Makauikewa (make) Kahapalani ka hikitina. Moanalu, Oahu.

Moanua 3 Lōi. Hanenelu, Moanalu, Oahu.

Chromaka ma ke kiki Akau e hele ana Heema 31° Hikitina, 2.22 Haul. ma ka palena a Kaeili, Malaila aku. Heema, 53° Hemoana, 1.06 Haul. ma ka palena no Uku. Malaila aku Heema 61° Hemoana 2.10 Haul. ma ke Uku. Malaila aku. Akau 30° Hemoana 1.00 Haul. ma ke Koinohiki. Malaila aku. Akau 55° Hikitina, 1.59 Haul. ma ke Poo-puu, Malaila aku Akau 67° Hikitina 0.43 Haul. Malaila aku. Akau 38° Hikitina, 0.40 Haul. Malaila aku. Akau 30° Hemoana, 1.07 Haul. ma ke Poo-puu. Malaila aku. Akau, 55° Hikitina, 0.80 Haul. a hiki i ka hoomaka ana. 486/100 Haulahao huihana.

A Bishop
mea ana.



Ukupaula

\$5.00

W. L. Lee
G. M. Robertson
J. H. Smith
J. Kekaulaha

Honolulu Augate 8. 1853.

Heleu 1940. Upepe. Manoa, Oahu.

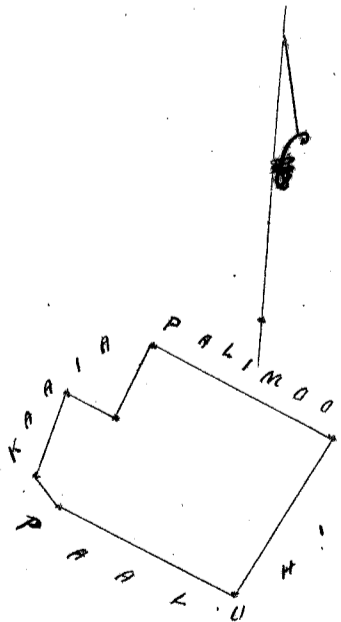
1 Apua ana ma Puulena, Manoa, Oahu, Oahu.

Chromaka ma ke kiki Heema, a e hele.

Akau, 67° 45' Hemoana, 2.10 Ak. ma ke ana o Paaluki.
Akau, 44° 45' Hemoana 0.36 " " " " "
Akau, 17° Hikitina 0.95 " " " " " Kaaia.
Heema, 68° 30' Hikitina 0.52 " " " " "
Akau, 22° 30' Hikitina 0.85 " " " " "
Heema, 67° 30' Hikitina 2.11 " " " " " Palimoo.
Heema, 22° 30' Hemoana 1.97 " " " " " Paaluki.
a hiki i ka hiki i hoomaka ai. Iuku o kua ana ke 45/100 Oka.

Honolulu Mar. 24th 1853

J. Fuller.
Luna ana ana.



Ukupaula

\$5.00

W. L. Lee
G. M. Robertson
J. H. Smith
J. Kekaulaha

Honolulu Augate 8. 1853.

Apana 1. Wala kiihi, Ii i Kaula, Hehu, Kula, Maui.

Chomaka ana ma ke kiihi Akau, a e holo ana. Heema, 55° Tomohana, 442 paau. John White, Heema, 25° Tomohana, 400 paau. Konohiki, Heema, 63° Heikina, 520 paau. Konohiki Heikina, 396 paau. Konohiki, Heema, 48° Heikina, 150 paau. Lono, Akau, 12° Heikina, 634 paau. John White, Akau, 65° Tomohana, 188 paau. John White, Akau, 58° Tomohana, 500 paau. John White, a hiki i ke kiihi mua. 6 Eka.

Apana 2.

Chomaka ana ma ke kiihi Akau, a e holo ana. Heema, 32° Tomohana, 118 paau. Alanui, Heema, 55° Heikina, 450 paau. Konohiki, Akau, 25 1/2° Heikina, 190 paau. Konohiki, Akau, 64° Tomohana, 450 paau. Konohiki, a hiki i ke kiihi mua. 1 15/100 Eka.

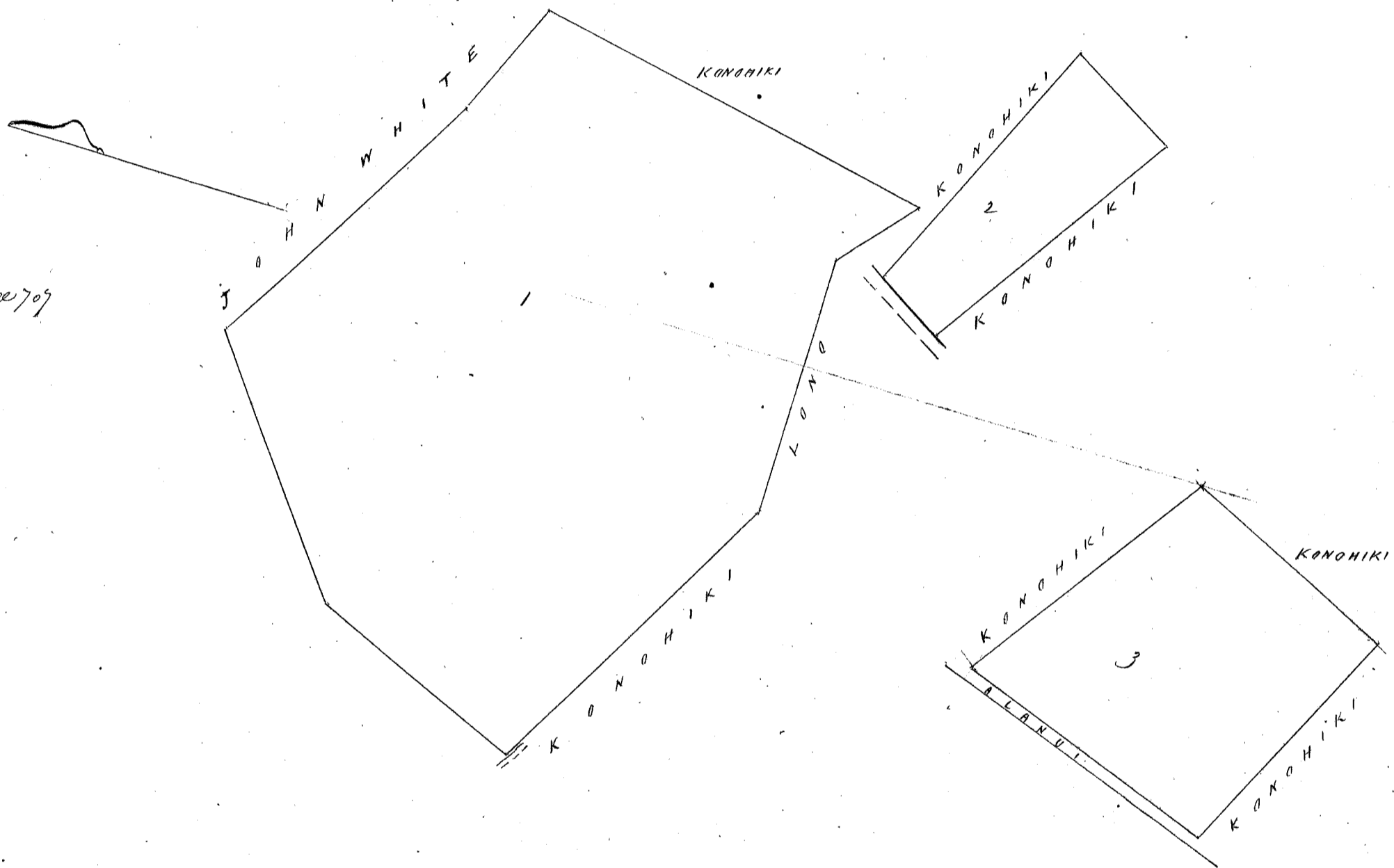
Apana 3.

Chomaka ana ma ke kiihi Akau, a e holo ana. Heema, 21° Tomohana, 430 paau. Alanui, Heema, 63° Heikina, 400 paau. Konohiki, Akau, 25° Heikina, 35 paau. Konohiki, Akau, 52° Tomohana, 440 paau. Konohiki, a hiki i ke kiihi mua. 1 6/10 Eka.

16 Ap. 1853.

A. F. Turner.
Luna ana ana.

6E
45
1-60
B. 59 Page 707
14.64



Ukupauwa

\$ 8.00

W. L. Lee
G. M. Robertson
J. H. Smith
J. Kekaulaha

Honolulu Augate 9. 1853.

Apana 1. Ii o Pawali, Kealahou, Kula, Maui.

Chomaka ana ma ke kiihi Akau, a e holo ana. Heema, 48° Heikina, 892 paau. Konohiki, Heema, 28 3/4° Tomohana, 300 paau. Konohiki, Akau, 53° Tomohana, 720 paau. Konohiki, Akau, 8° Heikina, 440 paau. Konohiki, a hiki i ke kiihi mua. 2 54/100 Eka.

Apana 2.

Chomaka ana ma ke kiihi Akau, a e holo ana. Heema, 68° Heikina, 646 paau. Konohiki, Heema, 25° Tomohana, 300 paau. Kekapui, Akau 55 1/2° Tomohana, 685 paau. Konohiki, Akau, 38° Heikina, 159 paau. Napuaha, a hiki i ke kiihi mua. 1 1/2 Eka.

Apana 3.

Ii o Aipua.

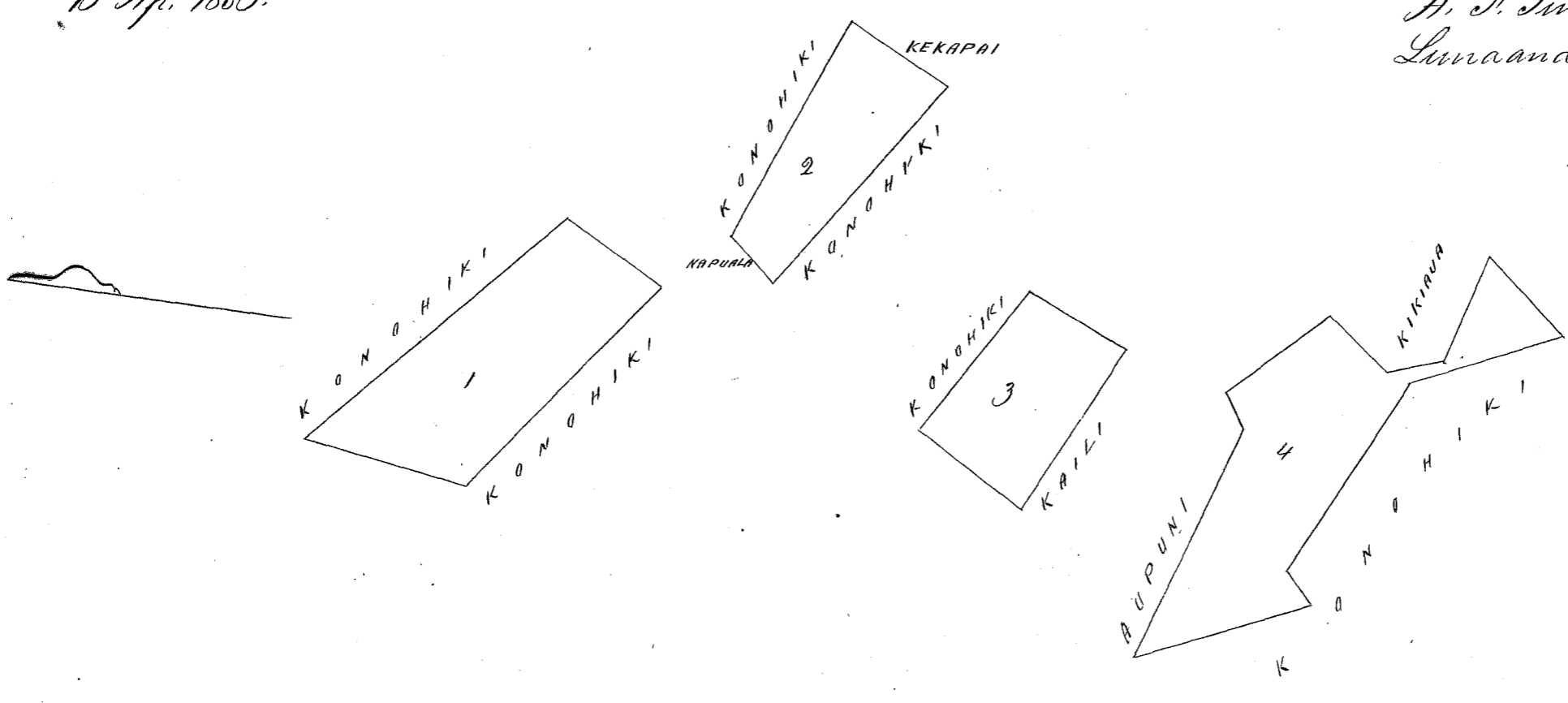
Chomaka ana ma ke kiihi Akau, a e holo ana.

Hema, 60° Heikina, 455 pautu, Konohiki, Hema, 21° Komohana, 288 pautu, Konohiki, Akau, 61° Komohana, 500 pautu, Haili, Akau, 30° Komohana, 330 pautu, Konohiki, a hiki i ke hiki mua, 1 1/2 Eka.

Apana 4. Ili o Aipuaa, Chomaka ana ma ke hiki Akau, a e holo ana, Hema, 24° Heikina, 477 pautu, Konohiki, Akau, 47° Heikina, 105 pautu, Konohiki, Hema, 65° Heikina, 576 pautu, Konohiki, Hema, 25° Heikina, 421 pautu, Konohiki, Akau, 39° Heikina, 279 pautu, Konohiki, Akau, 75° Komohana, 288 pautu, Hiki'ana, Akau, 20° Komohana, 140 pautu, Hiki'ana, Akau, 25° Heikina, 210 pautu, Hiki'ana, Akau, 43° Komohana, 330 pautu, Konohiki, Hema, 54° Komohana, 110 pautu, Konohiki, Akau, 72° Komohana, 655 pautu, Konohiki, a hiki i ke hiki mua, 2 88/100 Eka.

13 Apr. 1853.

A. J. Turner
Lunaana'ana.



2.54
1.50
1.50
2.88
8.42

Ukupa'aua \$ 8.00

M. L. Lee
G. M. Robertson
J. H. Smith
C. H. Kaula'ana

Honolulu Augate. 9. 1853.

Helu 9019 Halehewa. Pulehu, Hula, Maui.

Apana 1. Ili o Kaliki, Pulehu, Hula, Maui, Chomaka ana ma ke hiki Akau, a e holo ana, Hema, 15° Heikina, 218 pautu, Kapono, Hema, 12° Komohana, 628 pautu, Kapono, Akau, 61° Komohana, 275 pautu, Kapono, Akau, 19° Heikina, 669 pautu, Kapono, a hiki i ke hiki mua, 0 83/100 Eka.

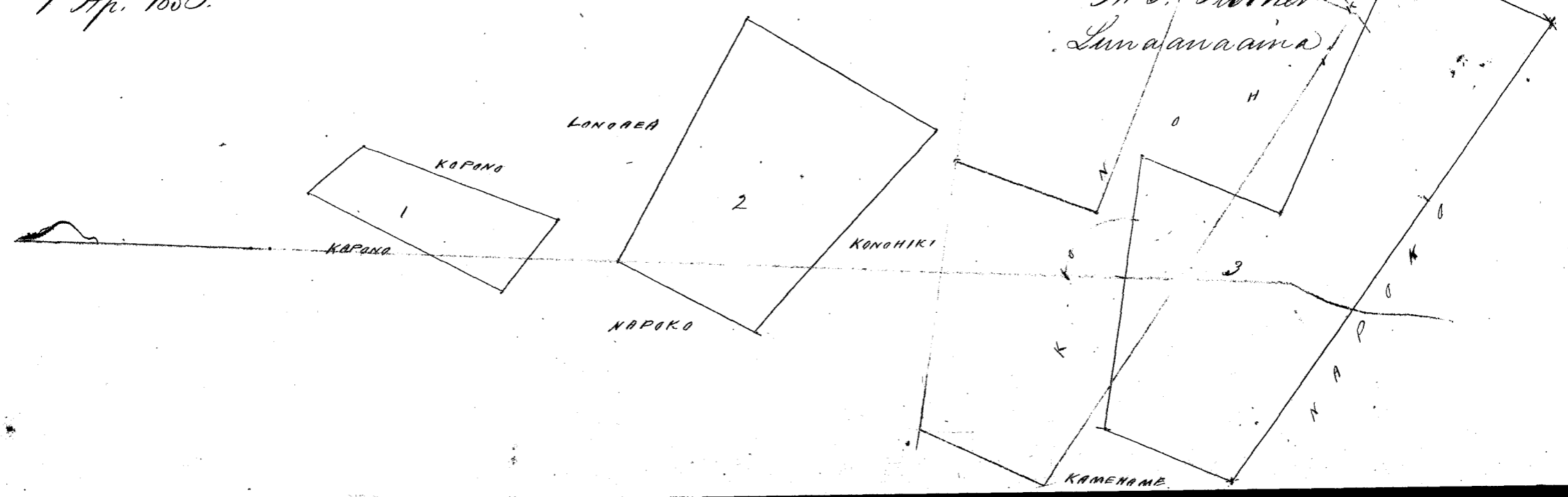
Apana 2. Ili o Kaliki, Chomaka ana ma ke hiki Akau, a e holo ana, Hema, 19° Komohana, 460 pautu, Napoko, Hema, 55° Heikina, 620 pautu, Konohiki, Akau, 22° Heikina, 493 pautu, Konohiki, Akau, 70° Komohana, 621 pautu, Lono'aea, a hiki i ke hiki mua, 4 4/5 Eka.

Apana 3. Ili o Kaliki, Chomaka ana ma ke hiki, Akau, a e holo ana, Hema, 89° Heikina, 620 pautu, Konohiki, Hema, 15° Komohana, 240 pautu, Konohiki, Hema, 72° Heikina, 645 pautu, Konohiki, Hema, 16° Komohana, 384 pautu, Konohiki, Akau, 62° Komohana, 1284 pautu, Napoko, Akau, 15° Heikina, 300 pautu, Kamehame, a hiki i ke hiki mua, 3 85/100 Eka.

83
440
985
908

1 Apr. 1853.

A. J. Turner
Lunaana'ana.



Ukupauloa

\$8.00

W. L. Lee
G. M. Robertson

J. H. Smith
J. Kekaulaao

Honolulu Augate 9, 1853.

Helu 9673. Lonoaea.

Pulehuiki. Kula. Mau.

Apana 1. Ili o Kaliki. Pulehuiki. Kula. Mau.

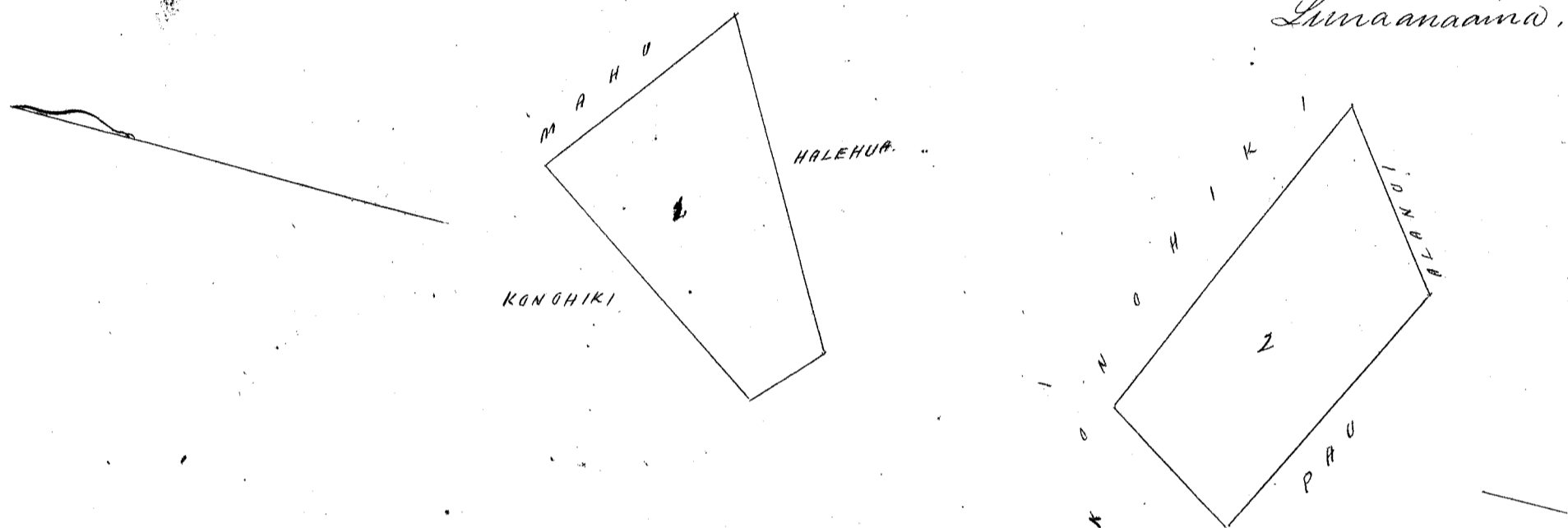
Chomaka ana ma ke kiki Akau, a e holo ana. Hema, 52 1/2 Heikina, 464 pautu. Moku, Hema, 61° Komohana, 670 pautu, Halehua, Akau. Komohana, 172 pautu Halehua, Akau, 31° Heikina, 600 pautu, Konoiki, a hiki i ke kiki onua. 1 92/100 Eka.

Apana 2. Kula Ili o Kaliki. Chomaka ana ma ke kiki Akau, a e holo ana.

Hema, 31° Komohana, 320 pautu, Konoiki. Hema, 65° Heikina, 598 pautu, Konoiki, Akau, 52° Heikina, 387 pautu, Alanui, Akau, 67° Komohana, 740 pautu, Konoiki, a hiki i ke kiki onua. 2 14/100 Eka.

1 Apr. 1853.

A. F. Turner.
Lunaanao.



Ukupauloa

\$6.00

W. L. Lee
G. M. Robertson

J. H. Smith
J. Kekaulaao

Honolulu Augate, 9, 1853.

Helu 9670. Kaala.

Pulehuiki. Kula. Mau.

Apana 1. Ili o Kaliki. Pulehuiki. Kula. Mau.

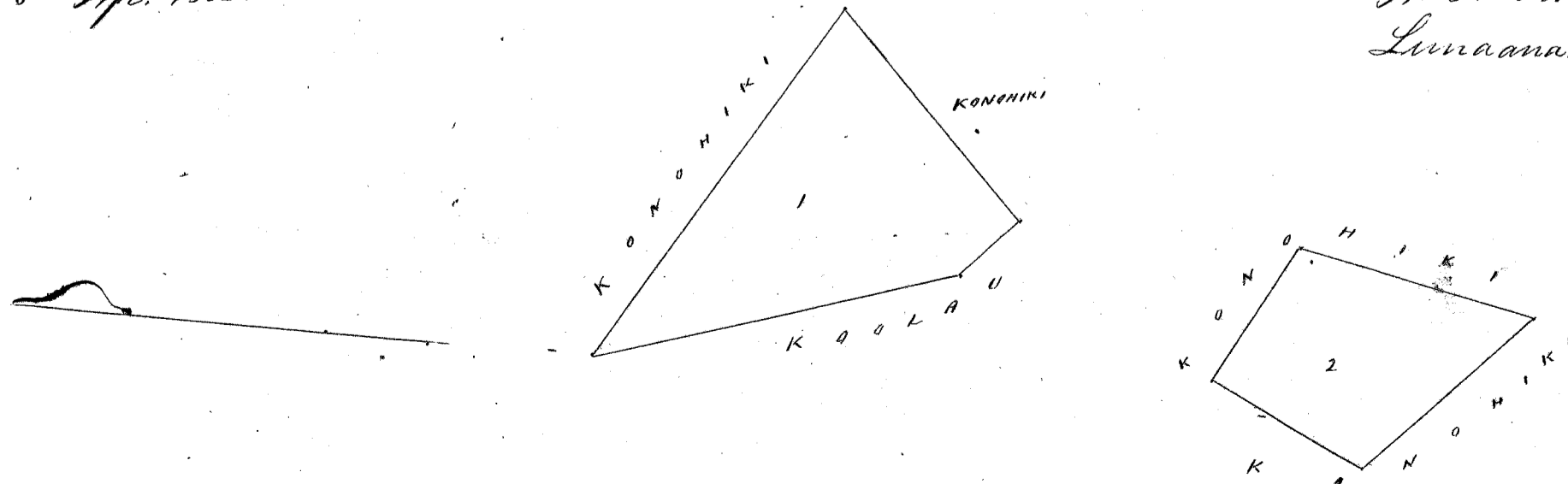
Chomaka ana ma ke kiki Akau, a e holo ana. Hema, 58 1/2 Heikina, 1072 pautu, Konoiki, Hema, 45° Komohana, 680 pautu, Konoiki, Akau, 47° Komohana, 200 pautu, Kuapuu, Akau, 18° Komohana, 330 pautu, Konoiki, a hiki i ke kiki onua. 3 92/100 Eka.

Apana 2. Ili o Hamanua. Chomaka ana ma ke kiki Akau, a e holo ana. Hema, 61° Heikina,

388 pautu, Konoiki, Hema, 11° Komohana, 600 pautu, Konoiki, Akau, 45° Komohana, 580 pautu, Konoiki, Akau, 20° Heikina, 413 pautu, Konoiki, a hiki i ke kiki onua. 2 27/100 Eka.

8 Apr. 1853.

A. F. Turner.
Lunaanao.



Ukupautoa \$ 7.00

W. L. Lee
G. M. Robertson

Honolulu Augate. 9. 1853.

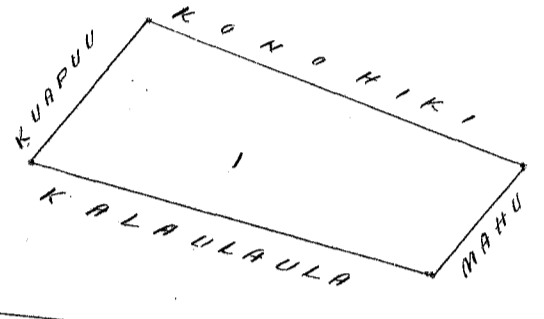
J. H. Smith
J. Kekaulaha

Heleu 3829 & 6613. Nohemia Paete. Pulehuiki, Kula, Maui.

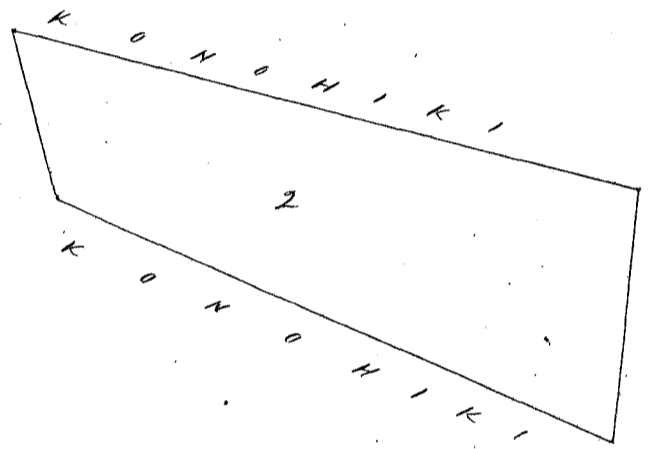
Apana 1. Ili o Keaku, Pulehuiki, Kula, Maui.
Ehromaka ana ma ke kiki Akau, a e holo ana. Heema, 54° Heikina.
192 pautu, Kuapuu, Heema, 15° Nohohana, 425 pautu, Nohohiki, Akau, 57° Nohohana, 148 pautu,
Mahu, Akau, 10° Heikina, 440 pautu, Kulaulaula, a hiki i ke kiki mua. 67/100 Eka.

Apana 2. Ili o Keaku, Ehromaka ana ma ke kiki Akau, a e holo ana.
Heema, 70° Nohohana, 184 pautu, Nohohiki, Heema, 17° Nohohana, 640 pautu, Nohohiki, Heikina
270 pautu, Nohohiki, Akau, 8° Heikina, 680 pautu, Nohohiki, a hiki i ke kiki mua, 13/10 Eka.

13 Apr. 1853.



A. F. Turner
Luna ana ana.



A.P. 7895

Ukupautoa \$ 5.00

W. L. Lee
G. M. Robertson
J. H. Smith
J. Kekaulaha

Honolulu Augate 9. 1853.

Heleu 4672. Poouu. Pulehu, Kula, Maui.

Apana 1. Ili o Kukuineene, Pulehu, Kula, Maui.
Ehromaka ana ma ke kiki Akau, a e holo ana. Heema, 2° Heikina.
754 pautu, Naili, Akau, 57° Nohohana, 475 pautu, Haniko, Akau, 35° Heikina, 618 pautu, Nohohiki,
a hiki i ke kiki mua. 145/100 Eka.

Apana 2. Ili o Aioua, Ehromaka ana ma ke kiki, Akau, a e holo ana. Heema,
64° Nohohana, 347 pautu, Nohohiki, Heema, 78° Heikina, 425 pautu, Nohohiki, Akau, 25°
Nohohana, 425 pautu, Nohohiki, a hiki i ke kiki mua. 66/100 Eka.

11.45
66
2,38
98
5.47

Apana 3. Ili o Keaku, Ehromaka ana ma ke kiki Akau, a e holo ana.
Heema, 13° Nohohana, 250 pautu, Nohohiki, Heema, 61° Heikina, 560 pautu, Nohohiki, Akau,
64° Heikina, 520 pautu, Nohohiki, Akau, 71° Nohohana, 955 pautu, Nohohiki, a hiki i ke
kiki mua. 238/100 Eka.

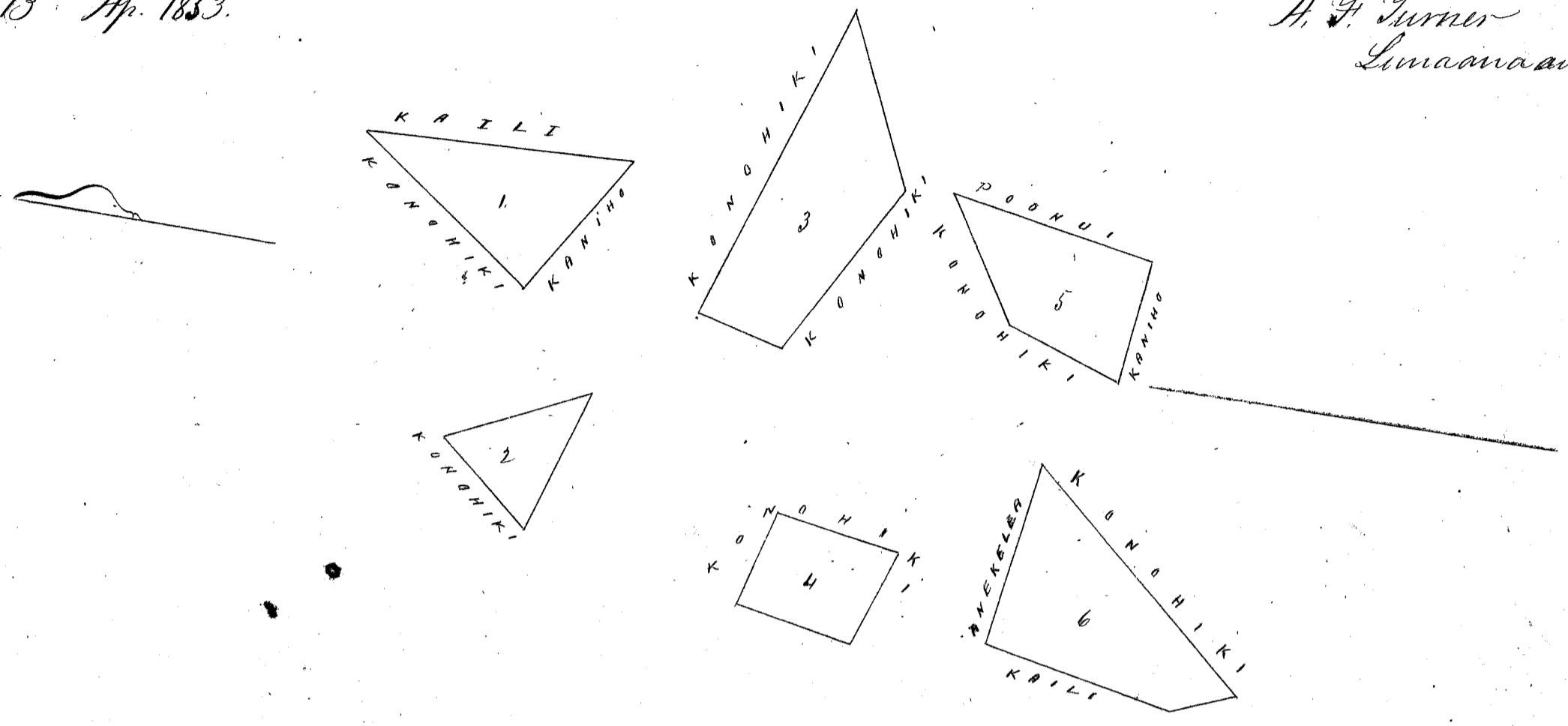
Apana 4. Ili o Keekai, Ehromaka ana ma ke kiki Akau, a e holo ana.
Heema, 75° Heikina, 285 pautu, Nohohiki, Heema, 9 1/2 Nohohana, 360 pautu, Nohohiki,
Akau, 71° Nohohana, 285 pautu, Nohohiki, Akau, 10° Heikina, 340 pautu, Nohohiki, a hiki
i ke kiki mua. 98/100 Eka.

Apana 5. Mi. Nawika. Ehomaka ana ma ke kiki Akau, a e holo ana. Hema, 59° Komohana, 397 paku. Konohiki, Hema, 15° Komohana, 348 paku. Haniko, Hema, 83° Heikina, 344 paku. Haniko, Akau, 9° Heikina, 600 paku. Poomi a hiki i ke kiki mua. 1 47/100 Eka.

Apana 6. Mi. Tukuiineene. Ehomaka ana ma ke kiki Akau, a e holo ana. Hema, 6° Komohana, 546 paku. Haili, Hema, 19° Heikina, 200 paku. Haili, Akau, 42° Heikina, 858 paku. Konohiki, Akau, 81° Komohana, 524 paku. Konohiki, a hiki i ke kiki mua 1 88/100 Eka.

13 Ap. 1853.

A. F. Turner
Limaanaana.



Ukupaulea

\$ 8.00

M. L. Lee
G. M. Robertson
J. H. Smith
J. Kekaulaha

Honolulu Augate, 9, 1853.

Heleu 4301. Hanakanui. (529 16)

Laii, Koolauloa, Oahu.

Huleana o Hanakanui, ma Laii, Koolauloa, Oahu. Apana 1. Hoise, lot. 4 Kula, enclosed mostly by a stone wall called Hoalii. Ehomaka ana ma ke kiki Akau ma Hanano.

Holo Akau, 80 1/4 Heikina, 385 haul, ma pa pohaku.
Hema, 2° Komohana 554 " " "
Akau, 88 1/4 Komohana 2,70 " " ke Kahawai.
Akau, 11° Komohana 5,00 " " Nakelehele.

i ke kiki mua. Area 1 65/100 Eka.

Apana 2. Kula, Kapaii, Niau. Ehomaka ana ke kiki Heikina, Akau.

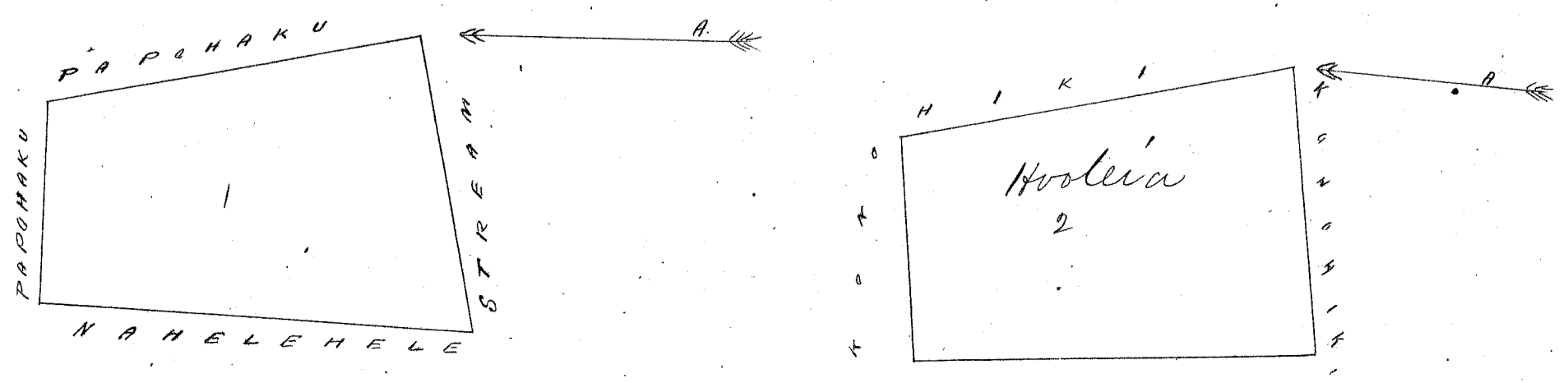
Holo Akau 7 3/4 Heikina, 5.15 haul, ma Konohiki.
Hema, 80 1/2 Komohana 2.83 " " "
Akau, 17 1/4 Komohana 5.15 " " "
Akau, 81° Heikina, 3.61 " " "

i ke kiki mua. Area 1.9 Eka.

Ua ana ia i like me manua a ua pa na pohaku i kiki a pa.

Waialua Augate 2, 1853.

From Page 529.6. J. S. Emerson. Meaana.



Ukupaulea \$6.00

G. M. Robertson
J. H. Smith
J. Mikaulaha

Honolulu Augate 10. 1853.

Helu 8653. Kēkapaī. Waiakeo & Kealahou, Kula. A.

Apana 1. Ili o Kalihī, Waiakeo. Ehomaka ana ma ke kīhi Akau, a e holo ana, Heema 12° Komohana, 155 paunku. Honohiki, Heema, 81° Heikina, 190 paunku. Honohiki, Akau, 20° Heikina, 388 paunku. Manale, Akau, 67° Komohana, 262 paunku. Honohiki, i ke kīhi mua, 93/100 Eka.

Apana 2. Ili o Kaulaula, Kealahou. Heema, 75° Heikina, 625 paunku. Honohiki, Heema, 10° Komohana, 300 paunku. Honohiki, Akau, 70° Komohana, 685 paunku. Honohiki, Akau, 22° Heikina, 235 paunku. Honohiki, a hiki i ke kīhi mua, 85/100 Eka.

Apana 3. Ili o Hanamulei, Kealahou. Ehomaka ana ma ke kīhi Akau a e holo ana, Heema, 20 Komohana, 220 paunku. Honohiki, Heema, 76° Heikina, 402 paunku. Honohiki, Akau, 14° Heikina, 166 paunku. Honohiki, Akau, 69° Komohana, 340 paunku, i ke kīhi mua, 69/100 Eka.


Apana 4. Ili o Kaopuholu. Ehomaka ana ma ke kīhi Akau, a e holo ana Heema, 15° Komohana, 220 paunku. Honohiki, Heema, 66° Heikina, 296 paunku. Honohiki, Akau, 9° Heikina, 200 paunku. Honohiki, Akau, 67° Komohana, 280 paunku. Honohiki, a hiki i ke kīhi mua, 58/100 Eka.

Apana 5. Ili o Kaulaula. Ehomaka ana ma ke kīhi Akau, a e holo ana. Heema, 24° Komohana, 417 paunku. Honohiki, Heema, 75° Heikina 1122 paunku. Honohiki, Akau, 20° Heikina, 200 paunku. Manale, Akau, 64° Komohana, 1100 paunku. Honohiki, a hiki i ke kīhi mua, 3 4/100 Eka.

Apana 6. Ehomaka ana ma ke kīhi Akau a e holo ana, Heema, 64° Heikina 1220 paunku. Heema, 19° Komohana, 309 paunku. Akau, 65° Komohana, 1226 paunku. Akau, 20° Heikina, 310 paunku. a hiki i ke kīhi mua, 3 79/100 Eka.

16 Apr. 1853.

A. F. Turner, Lumaamaama.



93
185
69
58
3.41
3.79
10.25

Ukupaulea \$8.00

M. L. lei
G. M. Robertson
J. H. Smith
J. Mikaulaha

Honolulu Augate 10. 1853.

Lot 10145 Nawale. (See 92 V 8

Waiakoa & Kealahou, Maui

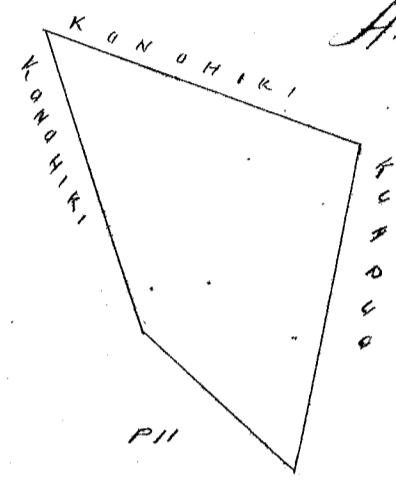
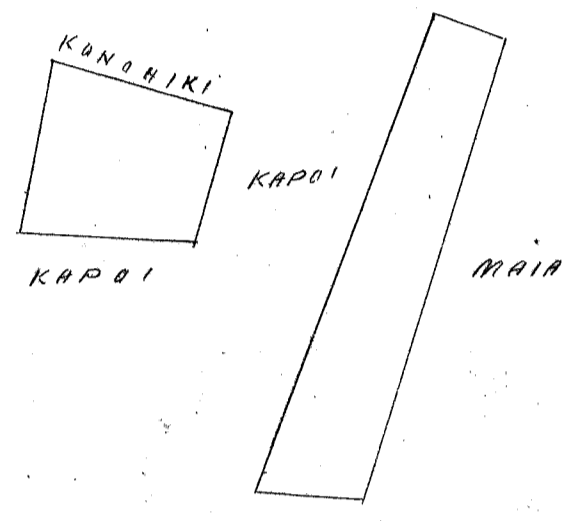
Apana 1. Waiakoa & Kealahou, Maui. Chomaka ana ma ke kahi Akau, a e holo ana. Hema, 72° Heikina, 700 paku. Kuapuni. Hema, 50° Heikina, 428 paku. Pii. Hema, 78° Heikina, 660 paku. Konoiki. Akau, 26° Heikina, 702 paku. Konoiki, a hiki i ke kahi mua. 3 2/5 Eka.

Apana 2. Chomaka ana ma ke kahi Akau a e holo ana. Hema, 56 1/2 Heikina, 1012 paku. Maia. Hema, 8° Heikina, 225 paku. Konoiki. Akau, 62 1/2 Heikina, 1080 paku. Kapui. Akau, 25° Heikina, 167 paku. Konoiki, a hiki i ke kahi mua. 2 Eka.

Apana 3. Chomaka ana ma ke kahi Akau a e holo ana. Hema, 67° Heikina, 288 paku. Konoiki. Hema, 9° Heikina, 370 paku. Kapui. Akau, 72° Heikina, 372 paku. Konoiki. Akau, 22° Heikina, 383 paku. Konoiki, a hiki i ke kahi mua. 1 2/100 Eka.

1 Apr. 1853.

A. F. Turner, Linaanaana.



3.80
1.25
7.01
8.80
92 V 8
5 apana inc = total 15.85

Ukupaula

\$ 7.00

M. L. Lee
G. M. Robertson
J. H. Smith
J. Sekaulahas

Honolulu Augate 10. 1853.

Lot 6147 K. Kaulili.

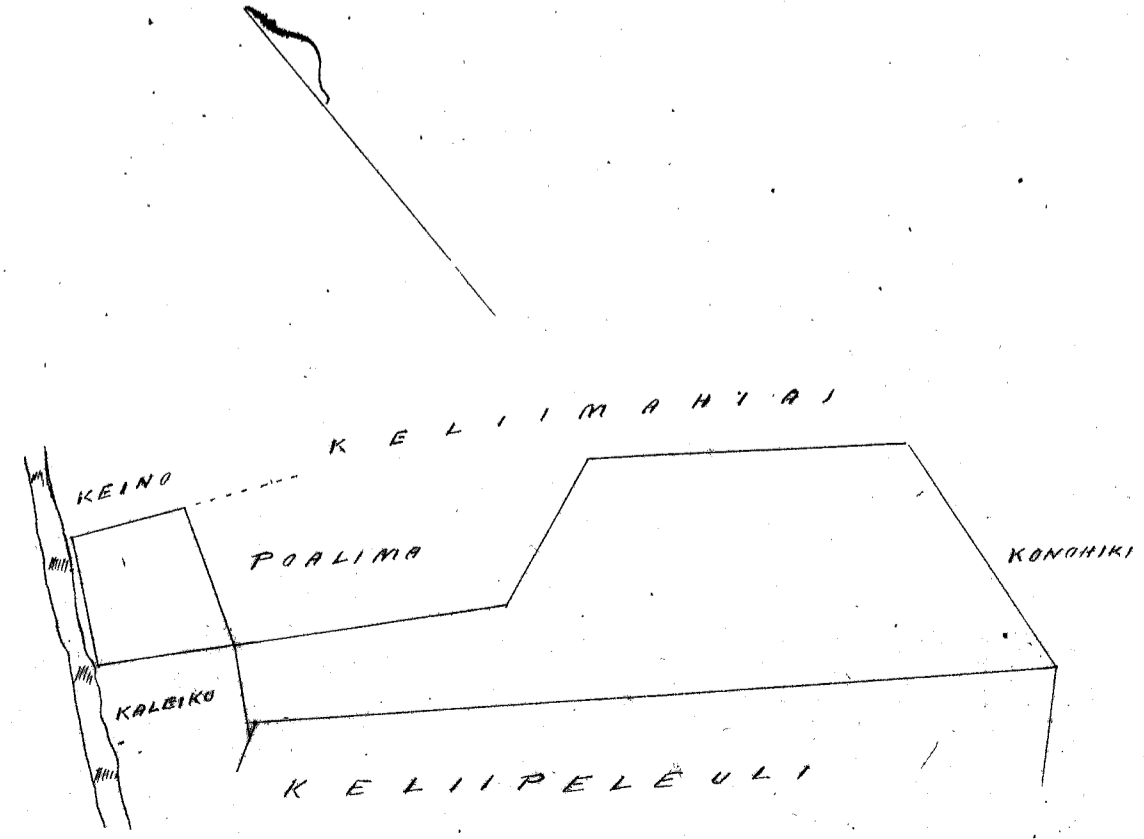
Kahakulua, Maui.

Apana 1. Chomaka ana ma ke kahi Akau, a e holo ana. Hema, 67° Heikina, 420 paku. Keino. Hema, 20° Heikina, 77 paku. Poalima. Akau, 59 1/2 Heikina, 73 paku. Keleiku, abaita e pili ana i ke kahawai a hiki i ke kahi mua. 0.05 Eka.

Apana 2. Chomaka ana ma ke kahi Hema, a e holo ana. Akau, 55 1/2 Heikina, 420 paku. Keleipeleuli. Hema, 71° Heikina, 8 paku. Olala. Akau, 26° Heikina, 48 paku. Kaleiku. Hema, 59 1/2 Heikina, 145 paku. Loipalima. Akau, 68° Heikina, 90 paku. Loipalima. Hema, 55° Heikina, 170 paku. Loipalima. Hema, 5° Heikina, 140 paku. Loipalima, a hiki i ke kahi mua. 0.368 Eka.

A. F. Turner, Linaanaana.

1 Apr. 1853.



Ukupauloa \$4.00

M. L. Lee
G. M. Robertson
J. H. Smith
J. Kekaulaha

Honolulu Augate 10. 1853.

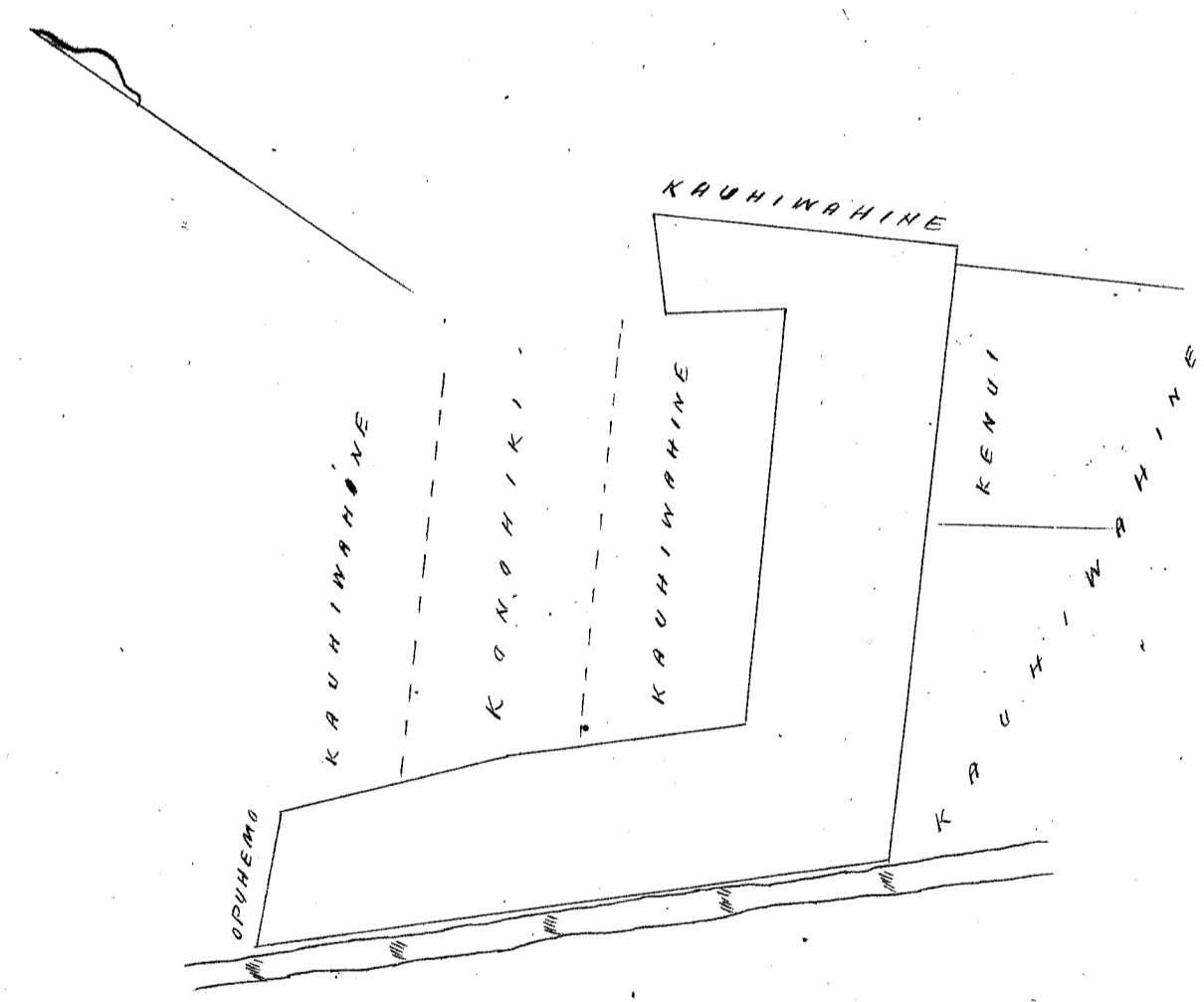
Helu 6147 P. Kawana. Kahakuloa, Maui.

Apana 1. Kalo o Ii o Punanakuhi.
Chomaka ana ma ke kiki Komohana, a e holo ana.
Maui, 67° Heikina, 76 paauku. Opuhemo, Heima, 47° Heikina, 140 paauku. Kauiwahine.
Heima, 41° Heikina, 112 paauku. Kauiwahine. Maui, 62° Heikina, 220 paauku. Kauiwahine.
Maui, 37° Komohana, 63 paauku. Kauiwahine. Maui, 55° Heikina, 55 paauku. Kauiwahine.
Heima, 26° Heikina, 160 paauku. Kauiwahine. Heima, 66° Komohana, 326 paauku. Kauiwahine.
Kenui, Maui, 41° Komohana, 337 paauku. Kahawai, i ke kiki o ma, 0. 435 Eka.

Apana 2. 1 Lvi Kakapa. Chomaka ana ma ke kiki Heikina, Maui, a e holo ana.
Heima, 18° Komohana, 58 paauku. Lauka, Komohana 226 paauku. Kuamoo, Maui, 12°
Komohana, 18 paauku. Kuamoo, Komohana 220 paauku. Kuamoo, Maui, 56 paauku.
Konoiki, Maui 81½ Heikina, 440 paauku. Kahonionio, Heima, 46 paauku. Kaopuunana.
Maui, 89° Heikina 330 paauku. Kaopuunana, i ke kiki o ma, 0. 211 Eka.

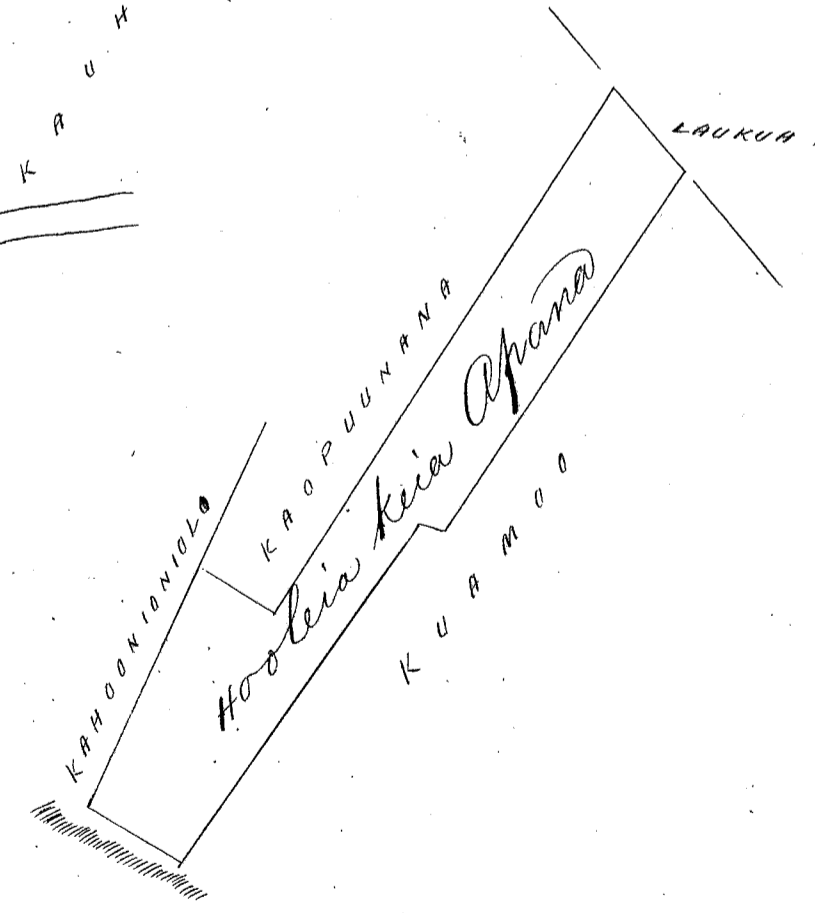
14 Jan. 1853.

A. F. Turner. Lumaamaama.



Olelohoakaka

Ma holoia ka Apana 2
e like me ka olelo a Kawana
ma ka Awa 95 o ka Buhe 16,
o ma olelo hoihe - J. L. Nailiiti
Ma Kahakuloa
Sept. 27, 1853.



Ukupauloa \$4.00

M. L. Lee
G. M. Robertson
J. H. Smith
J. Kekaulaha

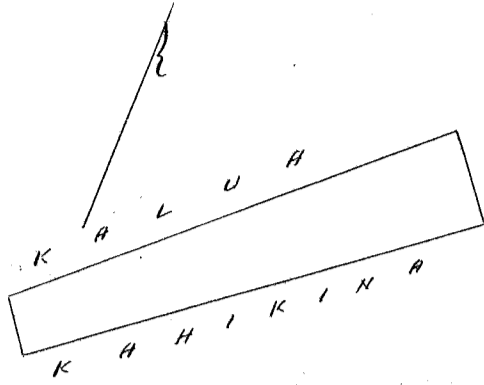
Honolulu Augate 10. 1853.

Ke aino o Kawaiki ma Kalama 5. Kona. Hawaii.

Chomaka ma ke kikiu Kona a e holo. Ak. 39° 15' Kom. 1.25 Ah. ma ke aino o Kalua. Ak. 47° 30' Hiki. 10.00 Ah. ma ke aino o Kahi. Kona. 48° 45' Hiki. 2.00 Ah. ma ke aino o Kalua. Kona. 52° Kom. 10.00 Ah. ma ke aino o Kalua. a hiki i kahi i hoomakai. Iko o keia Apana aino he 1 1/4 Eko.

Kona Hawaii Apr. 5. 1853.

J. Fuller Lumaana aino.



1/4 KAULAHAO = 1 INIHA

Ukupaula.

\$ 5.00

W. L. Lee
G. M. Robertson
J. H. Smith
J. Kekaulahe

Honolulu Augate 12. 1853.

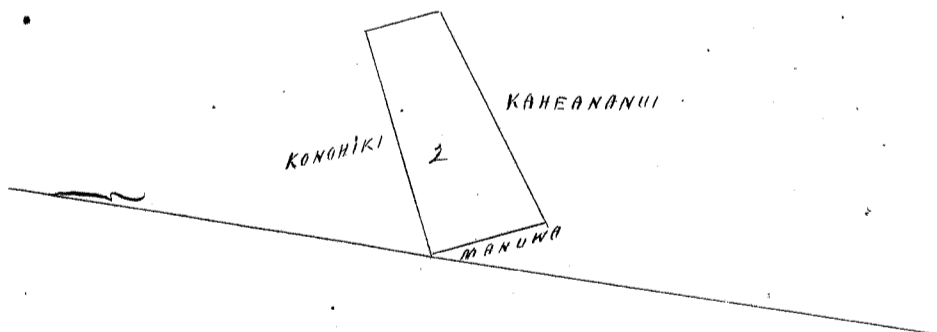
Ke aino o Kaliae ma Honauau. Kona. Hawaii.

Apana 1. Chomaka ma ke kikiu Kona a e holo. Ak. 37° 30' Kom. 1.62 Ah. ma ke aino o Konoiki. Ak. 80° 30' Hiki. 5.60 Ah. ma ke aino o Konoiki. Ak. 76° 45' Hiki. 9.90 Ah. ma ke aino o Konoiki & Kapiioko. Kona. 22° 30' Hiki. 2.10 Ah. ma ke aino o Konoiki. Kona. 80° 30' Kom. 15.12 Ah. ma ke aino o Konoiki. a hiki i kahi i hoomakai. Iko o keia Apana aino he 2 1/2 Eko.


Apana 2. Pahale ma Honauau. Kona. Hawaii. Chomaka ma ke kikiu Konoiki. a e holo. Ak. 22° 31' Kom. 0.81 Ah. ma ke aino o Konoiki. Kona. 65° 15' Kom. 2.43 Ah. ma ke aino o Konoiki. Kona. 24° 30' Hiki. 1.21 Ah. ma ke aino o Manuwa. Ak. 56° 15' Hiki. 2.46 Ah. ma ke aino o Manuwa. a hiki i kahi i hoomakai. Iko o keia Pahale he 1/4 Eko.

Kona Hawaii Apr. 14. 1853.

J. Fuller Lumaana aino.



2 KAULAHAO = 1 INIHA



1/4 KAULAHAO = 1 INIHA

Ukupaula.

\$ 5.00

W. L. Lee
G. M. Robertson
J. H. Smith
J. Kekaulahe

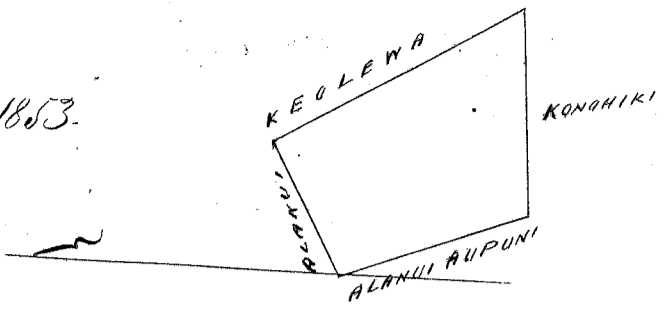
Honolulu Augate 12. 1853.

Ke Pahale o Puhii ma Honauau. Kona. Hawaii.

Chomaka ma ke kikiu Konoiki. a e holo. Ak. 62° Hiki. 1.54 Ah. ma ke aino o Manuwa. Kom. 31° Hiki. 2.94 Ah. ma ke aino o Konoiki. Kom. 83° 30' Kom. 2.08 Ah. ma ke aino o Konoiki.

Apr. 20^o Sun. 2.13 Ah. ma ke Alanui Aupuni. a hiki i kahi i hoomakai. Iko o keia Pahale ke 4 1/100 Eka.

Hona Hawaii Apr. 11. 1853.



J. Fuller Lumaanaana.

2 KAULAHAO = 1 INIHA

Ukupauna \$ 4.00

W. L. Lee
G. M. Robertson
J. H. Smith
J. Kekaulahao

Honolulu Augate 12. 1853.

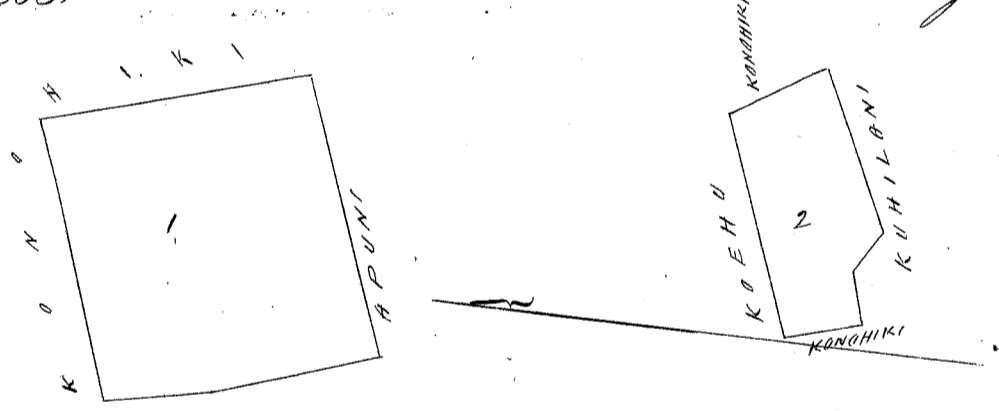
Helu 9769 Mokuano. Honaunau. Hona. Hawaii.

Apana 1. Ke aina o Mokuano ma Honaunau. Hona. Hawaii. E hoomaka ma ke kikiu Hona a e holo. Ah. 18^o 30' Sun. 3.67 Ah. ma ke aina Konohiki. Ah. 11^o 30' Sun. 2.20 Ah. ma ke aina Konohiki. Ah. 70^o 30' Heik. 6.00 Ah. ma ke aina Konohiki. Sun. 16^o Heik. 5.80 Ah. ma ke aina Konohiki. Sun. 69^o 30' Sun. 6.05 Ah. ma ke aina Konohiki. a hiki i kahi i hoomakai. Iko o keia Apana aina ke 3 1/2 Eka.

Apana 2. Pahale makai Honaunau. Hona. Hawaii. E hoomaka ma ke kikiu Hona a e holo. Ah. 14^o Sun. 0.87 Ah. ma ke aina Konohiki. Ah. 69^o 30' Heik. 2.37 Ah. ma ke aina Koohe. Sun. 31^o 15' Heik. 1.14 Ah. ma ke aina Konohiki. Sun. 66^o 15' Sun. 1.84 Ah. ma ke aina Kauhilani. Ah. 59^o 30' Sun. 0.43 Ah. ma ke aina Kauhilani. Sun. 72^o 30' Sun. 0.58 Ah. ma ke aina Kauhilani. a hiki i kahi i hoomakai. Iko o keia Pahale ke 1/4 Eka.

Hona. Hawaii Apr. 11. 1853.

J. Fuller Lumaanaana.



Ukupauna \$ 6.00

W. L. Lee
G. M. Robertson
J. H. Smith
J. Kekaulahao

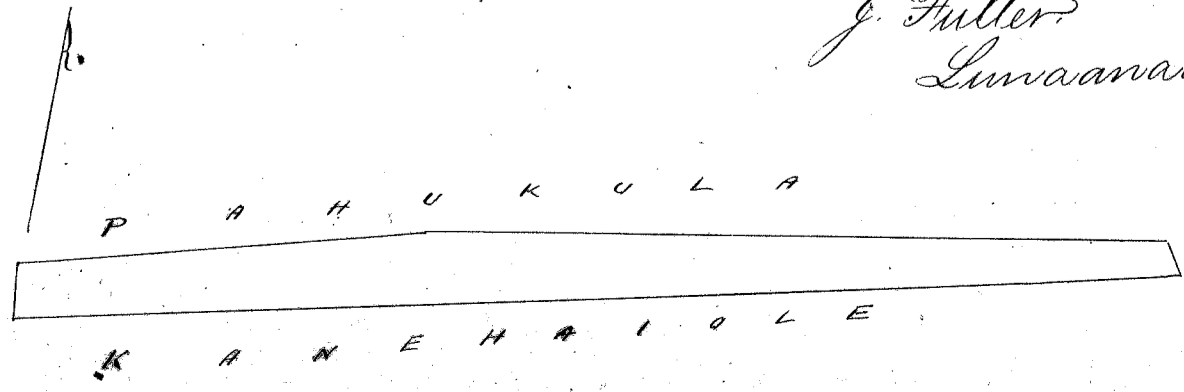
Honolulu Augate 12. 1853.

Helu 6998 Kamahiaia. Honaunau. Hona. Hawaii.

Ke aina o Kamahiaia ma Honaunau. Hona. Hawaii. E hoomaka ma ke kikiu Heikina a e holo. Ah. 29^o 45' Sun. 0.72 Ah. ma ke aina Konohiki. Sun. 78^o 45' Sun. 15.70 Ah. ma ke aina Pahukula. Sun. 74^o 35' Sun. 8.60 Ah. ma ke aina Pahukula. Sun. 8^o 15' Heik. 1.12 Ah. ma ke aina Konohiki. Ah. 76^o 30' Heik. 18.90 Ah. ma ke aina Kanhaiote. Ah. 76^o Heik. 5.60 Ah. ma ke aina Kanhaiote. a hiki i kahi i hoomakai. Iko o keia Apana aina ke 2 7/10 Eka.

Hona Hawaii Apr. 12. 1853.

J. Fuller Lumaanaana.



1/4 KAULAHAO = 1 INIHA

Ukupaunoo, \$5.00

W. L. Lee
G. M. Robertson
J. H. Smith
J. Hekeaulakao

Honolulu Augate 12. 1853.

Hele 9475 Puniwai. Honaunau. Kona. Hawaii.

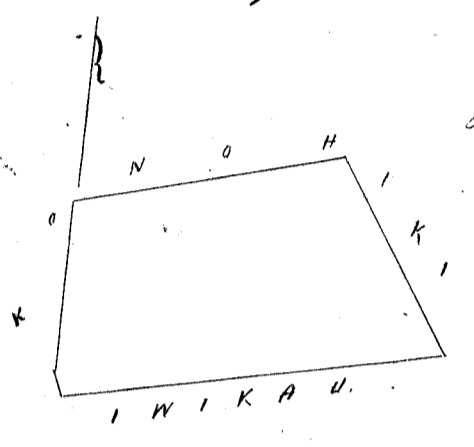
He aima o Puniwai ma Honaunau. Kona. Hawaii.
Choomaka ma ke kahi Akau a e holo.

- Hema, 71° Homohana, 5.80 Iki. ma ke aima Honohiki.
- Hema, 1° Heikina, 3.50 " " " "
- Hema, 30°30' Heikina, 0.64 " " " "
- Akau, 74°30' Heikina, 8.00 " " " " & Iwikaw.
- Akau, 34°30' Homohana, 4.60 " " " "

a hiki i kahi i hoomakai. Iloko o keia Apana aima ke 2⁶⁶/₁₀₀ Eka.

Kona Hawaii Ap. 14. 1853.

J. Fuller Lunaanaama.



1/4 KH = 1 INIHA

Ukupaunoo, \$5.00

W. L. Lee
G. M. Robertson
J. H. Smith
J. Hekeaulakao

Honolulu Augate, 12. 1853.

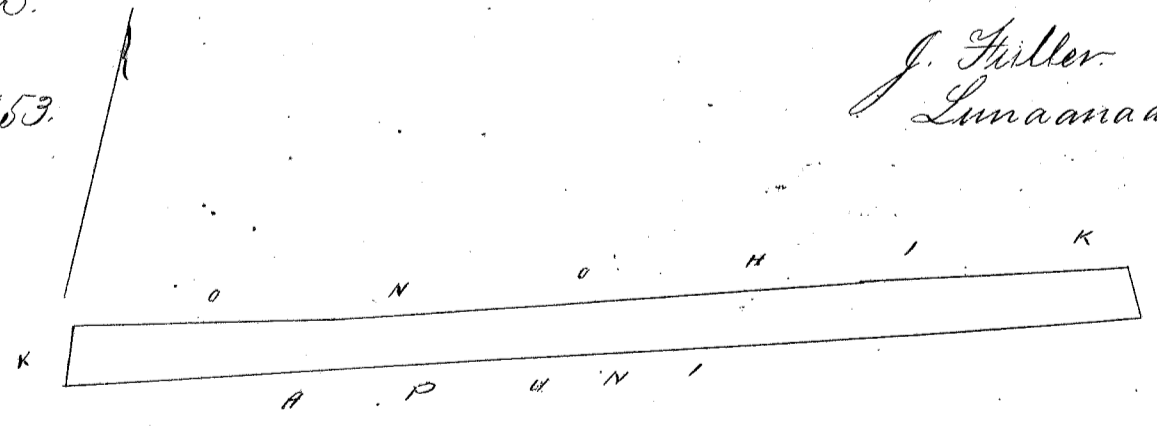
Hele 8529E Pumatani. Honaunau. Kona. Hawaii.

He aima o Pumatani ma Honaunau. Kona. Hawaii.
Choomaka ma ke kahi Akau a e holo.

- Hema, 29° 15' Heik. 1.10 Iki. ma ke aima Honohiki.
- Hema, 72° 10' Iki. 22.70 " " " "
- Akau, 5° 30' Iki. 1.20 " " " "
- Akau, 74° 30' Heik. 5.50 " " " "
- Akau, 71° 30' Heik. 11.00 " " " "
- Akau, 73° 30' Heik. 5.80 " " " " a hiki i kahi i hoomakai. Iloko o keia Apana aima ke 2⁶⁶/₁₀₀ Eka.

Kona Hawaii Ap. 13. 1853.

J. Fuller Lunaanaama.



1/4 KH = 1 INIHA

Ukupaunoo, \$5.00

W. L. Lee
G. M. Robertson
J. H. Smith
J. Hekeaulakao

Honolulu Augate 12. 1853.

Helu 947B. Heema.

Honouanau. Hona. Hawaii.

Ke aina o Heema ona Honouanau. Hona. Hawaii.

Chromaka ma ke kahi Komohana. a e holo.

Heema. 15° Heik. 0.64 Kk. ma ke aina Honohiki.

Akau. 69°45' " 3.90 " " " Kapuakalani.

" 75°15' " 4.10 " " " "

" 15°30' Kom. 3.24 " " " " Honohiki.

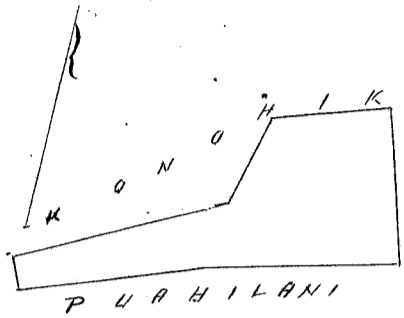
Heema. 70°15' " 2.52 " " " "

" 12°30' " 2.00 " " " "

" 61°35' " 4.65 " " " " a hiki i kahi i hoomakai. - Itoke.

Keia Apana aina ke 146/100 Eka.

Hona Hawaii. Apr. 12. 1853.



J. Fuller.
Lunaanaaina.

1/4 KH. = 1 INIHA.

Ukupaunoo

\$ 1.00

W. L. Lee

G. M. Robertson

J. H. Smith

J. Kekaulahao

Honolulu Augate. 12. 1853.

Helu 218B. Kaanaana.

Honouanau. Hona. Hawaii.

Ke aina o Kaanaana ona Honouanau. Hona. Hawaii.

Chromaka ma ke kahi Hikina. a e holo.

Akau. 19° Kom. 1.78 Kk. ma ke aina Honohiki.


Heema. 75°45' " 17.50 " " " "

" 17°30' Heik. 1.30 " " " "

Akau. 78°30' " 17.60 " " " " a hiki i kahi i hoomakai.

Itoke o keia Apana aina. ke 27/100 Eka.

Hona Hawaii Apr. 12. 1853.



J. Fuller.
Lunaanaaina.

1/4 KH. = 1 INIHA.

Ukupaunoo

\$ 2.00

W. L. Lee

G. M. Robertson

J. H. Smith

J. Kekaulahao

Honolulu Augate 12. 1853.

Helu 7001B. Kila.

Honouanau. Hona. Hawaii.

Ke aina o Kila ona Honouanau. Hona. Hawaii.

Chromaka ma ke kahi Heema a e holo. Akau. 24° Komohana. 2.10 Kk. ma

ke aina o Pilemona. Akau. 81°30' Heikina. 7.90 Kk. ma ke aina o Honohiki. Akau. 66°30' Heikina.

2.78 Kk. ma ke aina o Honohiki. Akau. 68°45' Heikina. 5.50 Kk. ma ke aina o Honohiki. Akau. 73°30'

Heikina. 3.70 Kk. ma ke aina o Honohiki. Heema. 20° Heikina. 1.75 Kk. ma ke aina o Honohiki.

Heema. 80°20' Komohana. 3.40 Kk. ma ke aina o Honohiki. Heema. 69°30' Komohana. 8.70 Kk.

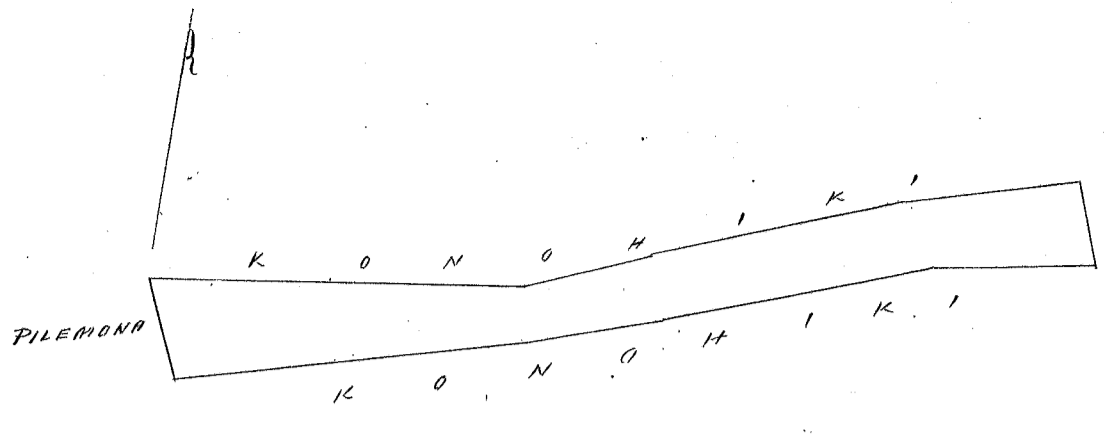
ma ke aina o Honohiki. Heema. 74°30' Komohana. 7.40 Kk. ma ke aina o Honohiki. a hiki

i kahi i hoomakai. Itoke o keia Apana aina ke 27/100 Eka.

Hona Hawaii Apr. 14. 1853.

J. Fuller.
Lunaanaaina.

R. J. 3194



1/4 KH. = 1 INIHA

Uku-pauloa \$2.00

W. L. Lee
G. M. Robertson
J. H. Smith
J. Kekaulaheo

Honolulu Augate. 12. 1853.

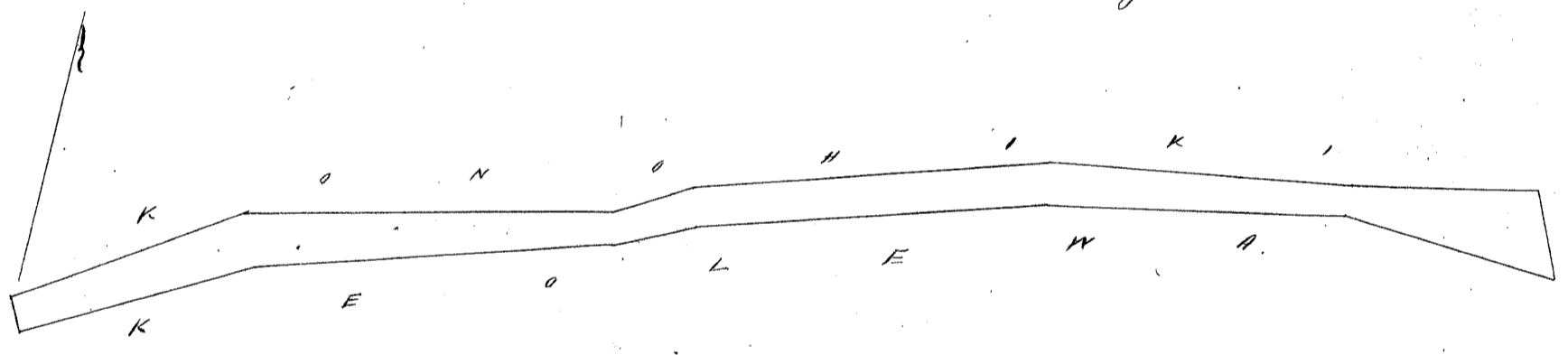
Heleu 94649. Pilemona. Anauanau. Kona. Hawaii.

Ke aina o Pilemona, ma Anauanau, Kona, Hawaii.

Chomaka ma ke kiki Akau, a e holo. Akau, 24° Heik. 2.10 Ah. ma ke aina o Kila.
 Akau, 87° Num. 5.10 Ah. ma ke aina o Kelewa. Heema, 77°30' Num. 7.00 Ah. ma ke aina o Kelewa. Heema, 72°15' Num. 8.15 Ah. ma ke aina o Kelewa. Heema, 63°45' Num. 2.00 Ah. ma ke aina o Kelewa. Heema, 72° Num. 8.40 Ah. ma ke aina o Kelewa. Heema, 60° Num. 5.70 Ah. ma ke aina o Kelewa. Akau, 26° Num. 0.84 Ah. ma ke aina o Konoheki. Akau, 56°30' Heik. 5.85 Ah. ma ke aina o Konoheki. Akau, 75°30' Heik. 8.55 Ah. ma ke aina o Konoheki. Akau, 60° Heik. 2.06 Ah. ma ke aina o Konoheki. Akau, 72°15' Heik. 8.20 Ah. ma ke aina o Konoheki. Akau, 80°15' Heik. 7.10 Ah. ma ke aina o Konoheki. Akau, 78° Heik. 4.36 Ah. ma ke aina o Konoheki. a hiki i kahi i hoomakai. Iko o keia Apiana ama ke 3 3/4 Eka.

Kona Hawaii Ap. 13. 1853.

J. Fuller. Luma ana ama.



1/4 KH. = 1 INIHA

Uku-pauloa \$2.00

W. L. Lee
G. M. Robertson
J. H. Smith
J. Kekaulaheo

Honolulu Augate 12. 1853.

Heleu 9474. Kapiicho. Anauanau. Kona. Hawaii.

Apiana 1. Ka Pahale o Kapiicho ma Anauanau, Kona. Hawaii. Chomaka ma ke kiki Komoana a e holo.

Heema, 26° Heik. 1.18 Ah. ma ke Iai.
 Akau, 80° " 1.78 " " " pahale o Kawelo.
 " 16°30' Num. 1.67 " " " Anau.
 Heema, 66° " 1.90 " " " aina Konoheki. a hiki i kahi i hoomakai. Iko o keia Pahale ke 1/4 Eka.

Apiana 2. Kihapai, Kope, Kalo me Alani. Anauanau, Kona. Hawaii. Chomaka ma ke kiki Hikiina a e holo.

Akau, 15°45' Num. 3.25 Ah. ma ke aina o Iwikau.
 Komoana, 4.40 " " " " " Waialeale.
 Heema 73°15' " 3.80 " " " " " "
 " 76°10' " 7.50 " " " " " "
 " 20° Heik. 2.32 " " " " " Konoheki.

Ukupaoua

\$ 2.00.

W. L. Lee
G. M. Robertson
J. H. Smith

Honolulu Augate 12, 1853.

Helu 219B Kanehale.

Honaiama, Kona, Hawaii

Ke aina o Kanehale ma Honaiama, Kona, Hawaii.


Chomaka ma ke kiki Kona a e holo.

Akau.	19°	Tom.	1.02	Sh.	ma ke aina o Honolulu.
"	76°30'	Hik.	20.10	"	" " " " " Kamahai.
"	76°	"	5.60	"	" " " " " "
Hema.	19°30'	"	0.68	"	" " " " " Honolulu.
"	74°	Tom.	6.08	"	" " " " " "
"	80°	"	4.00	"	" " " " " "
"	75°	"	15.80	"	" " " " " a hiki i kahi i hoimakai = Iloko o keia

Apana aina ke 1/70 Eka

Kona Hawaii Ap. 12, 1853.

J. Fuller
Lunaanaaina.



1/4 KH = INIHA

Ukupaoua

\$ 2.00

W. L. Lee
G. M. Robertson
J. H. Smith

Honolulu Augate. 12, 1853.

Helu 9726 Manuwa

Honaiama, Kona, Hawaii

Ke aina o Manuwa ma Honaiama, Kona, Hawaii.


Chomaka ma ke kiki Akau, a e holo.

Hema	18° 30'	Tom.	2.72	Sh.	ma ke aina o Honolulu.
"	81° 15'	"	5.90	"	" " " " " Waialeale.
"	86° 15'	"	9.48	"	" " " " " Honolulu.
"	74° 30'	"	4.20	"	" " " " " "
"	59° 15'	"	5.30	"	" " " " " "
Akau.	30° 15'	"	2.40	"	" " " " " "
"	70°	Hik.	3.30	"	" " " " " Manuwa.
"	71° 30'	"	12.80	"	" " " " " "
"	86° 30'	"	2.90	"	" " " " " Paia.
Hema.	58° 30'	"	2.15	"	" " " " " "
Akau.	68°	"	2.70	"	" " " " " "
"	77° 15'	"	1.70	"	" " " " " a hiki i kahi i hoimakai. Iloko o keia

Apana aina ke 1/70 Eka

Kona Hawaii Ap. 14, 1853.

J. Fuller
Lunaanaaina.



1/4 KH = INIHA

Ukupaulea \$ 6.00

W. L. Lee
G. M. Robertson
J. H. Smith
J. Kekaulahas

Honolulu Augate 12. 1853.

Heleu 9768 Hamu

Honauau. Kona Hawaii

Ke aina o Hamu ma Honauau. Kona. Hawaii.

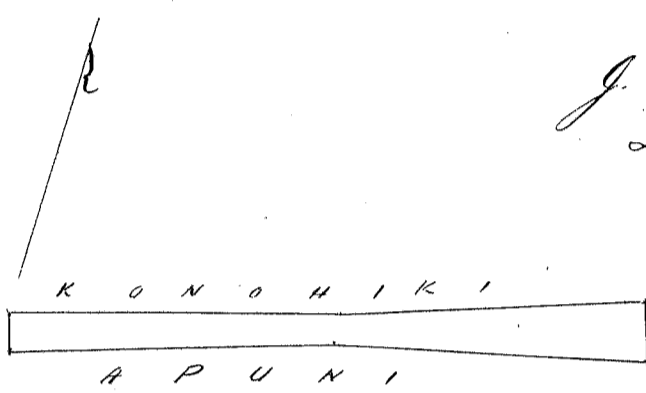
Chromaka ma ke kiki Okau, a e toto.

Hema,	18° 30'	Hikina,	1.33	Ah. ma ke aina o Honolulu.
"	76° 30'	Tom.	6.55	" " " " " "
"	72°	"	7.00	" " " " " "
Akawa,	13° 45'	"	0.85	" " " " " "
"	73° 30'	Ahke	6.90	" " " " " "
"	71°	"	6.50	" " " " " "

Stoko o keia Apuna aina he $1\frac{4}{100}$ Eka. a kiki i kahi i kromakai. Stoko

Kona Hawaii Apr. 13. 1853.

J. Fuller
Lunaana aina.



4 KH = 1 INCH.

Ukupaulea \$ 4.00

W. L. Lee
G. M. Robertson
J. H. Smith
J. Kekaulahas

Honolulu Augate 12. 1853.

Heleu 8529 Punikaaia

Honauau. Kona. Hawaii

Ke aina o Punikaaia ma Honauau. Kona. Hawaii.

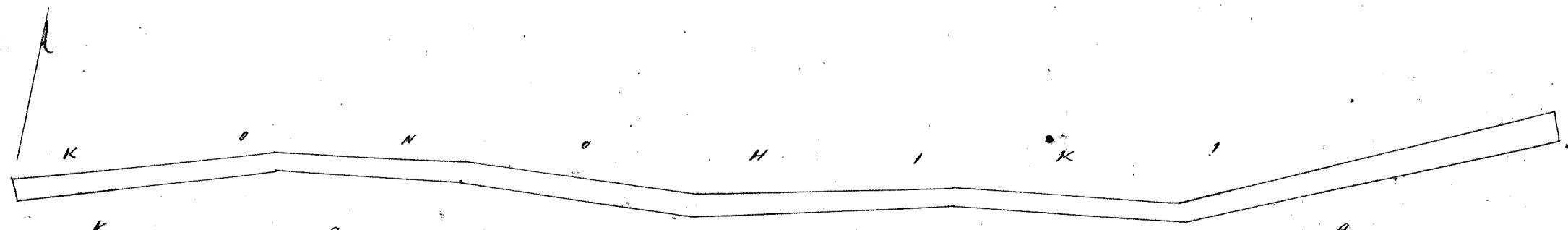
Chromaka ma ke kiki Hikina, Akawa, a e toto.

Hema,	22° 30'	Hikina,	0.60,	Ah. ma ke aina o Honolulu.
"	71° 45'	Tom.	7.62.	" " " " " " Honauau.
"	80°	"	5.60	" " " " " "
"	86°	"	6.87	" " " " " "
"	76° 30'	"	7.50	" " " " " "
"	81° 45'	"	6.59	" " " " " "
"	66° 30'	"	1.94	" " " " " "
"	63° 45'	"	9.40	" " " " " " Honolulu.
Akawa,	20° 30'	"	0.84	" " " " " "
"	66° 30'	Ahke,	11.32	" " " " " "
"	81° 45'	"	6.54	" " " " " "
"	76°	"	7.55	" " " " " "
"	86°	"	6.80	" " " " " "
"	81° 30'	"	5.54	" " " " " "
"	71°	"	7.58	" " " " " "

Stoko o keia Apuna aina he $2\frac{1}{2}$ Eka. a kiki i kahi i kromakai.

Kona Hawaii Apr. 13. 1853.

J. Fuller
Lunaana aina.



4 KH = 1 INCH.

Ukupaulea

\$5.00

W. L. Lee
G. M. Robertson
J. H. Smith
J. Kekaulaha

Honolulu Augate 12. 1853.

Helu 6979. Kumukahi.

Honauau. Kona. Hawaii.

Ke Pahale o Kumukahi ma Honauau, Kona. Hawaii.

Chonwaka ma ke kiki Komohana, a e holo.

Hema. 29° 30' Sika. 1.79 Kk. ma ke aina o Konoiki.

Akau. 68° " 3.30 " " " " " " "

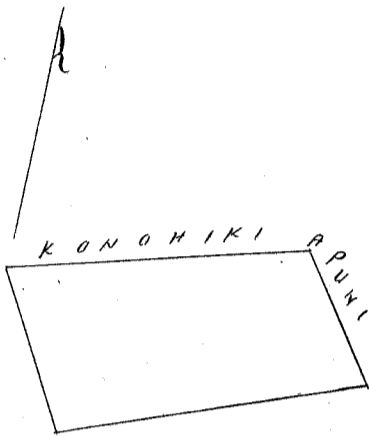
" 36° 45' Sim. 1.54 " " " " " " "

Hema. 73° " 3.18 " " " " " " " a kiki i kahi i komakahi. Sika.

Keia Pahale ke $\frac{53}{100}$ Eka.

Kona Hawaii. Apr. 11. 1853.

J. Fuller
Luna ana ana.



2 KH. = 1 INCH.

Ukupaulea

\$4.00

W. L. Lee
G. M. Robertson
J. H. Smith
J. Kekaulaha

Honolulu Augate 12. 1853.

Helu 9477 Waialeale

Honauau. Kona. Hawaii.

Ke aina o Waialeale ma Honauau, Kona. Hawaii.

Chonwaka ma ke kiki Akau a e holo.

Hema 18° Sika. 1.00 Kk. ma ke aina o Konoiki.

Komohana 1.40 " " " " " " Kapi'oho.

Hema 73° 15' Sim. 3.80 " " " " " " "

" 76° 10' " 7.50 " " " " " " "

" 81° 30' " 5.28 " " " " " " Konoiki.

" 68° " 5.15 " " " " " " "

" 73° 15' " 4.56 " " " " " " "

" 52° " 5.83 " " " " " " "

Akau. 25° " 1.42 " " " " " " "

" 76° 45' Sika 1.25 " " " " " " "

" 55° 30' " 4.48 " " " " " " "

" 69° " 4.60 " " " " " " "

" 65° 15' " 5.20 " " " " " " "

" 76° 30' " 5.20 " " " " " " "

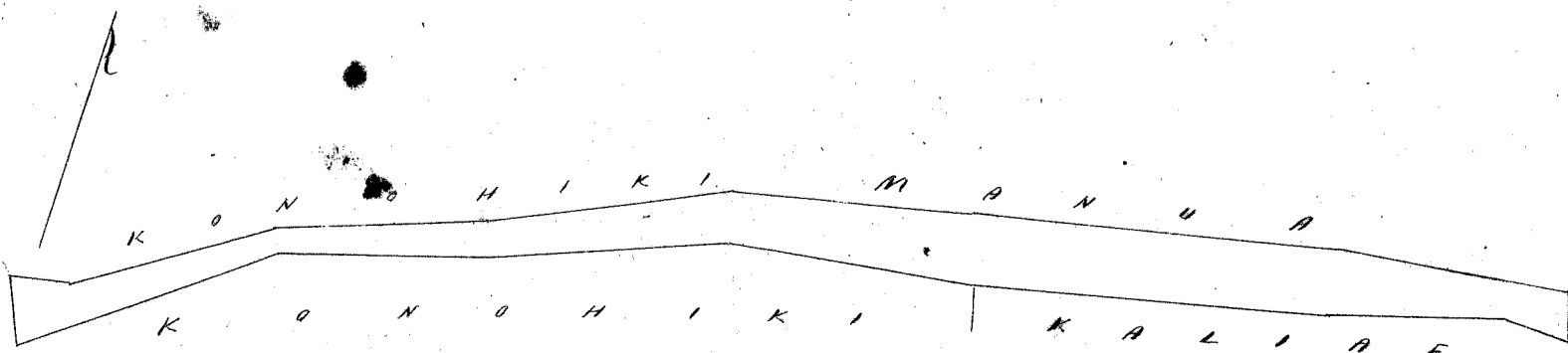
" 77° 30' " 7.80 " " " " " " Manuwa

" 81° 45' " 5.00 " " " " " " a kiki i kahi i komakahi. Sika o keia

Apana aina ke $3 \frac{3}{4}$ Eka.

Kona Hawaii. Apr. 14. 1853.

J. Fuller
Luna ana ana.



4 KH. = 1 INCH.

Ukupaunoo \$6.00

M. L. Ke
G. M. Robertson
J. H. Smith
J. Kekaulaha

Honolulu Augate 12, 1853.

Helu 6979 B & 7295. Helewa. Honaunau, Ima, Hawaii.

Apiana 1. Ke ana o Helewa owa Honaunau, Ima, Hawaii.
Chomaka owa ke kiki Helewa a e holo.

Akau	20°	Sim.	0.88	Mh. owa ke ana o Honohiki.
"	87°	"	5.10	" " " " " " " " " " " "
Heana	77° 30'	"	7.00	" " " " " " " " " " " "
"	72° 15'	"	8.15	" " " " " " " " " " " "
"	63° 45'	"	2.00	" " " " " " " " " " " "
"	72°	"	8.40	" " " " " " " " " " " "
"	60°	"	5.70	" " " " " " " " " " " "
"	26°	Heke.	0.31	" " " " " " " " " " " "
Akau	66°	"	5.65	" " " " " " " " " " " "
"	57° 30'	"	3.32	" " " " " " " " " " " "
"	79° 30'	"	5.34	" " " " " " " " " " " "
"	73°	"	4.80	" " " " " " " " " " " "
"	76° 30'	"	5.20	" " " " " " " " " " " "
"	74° 30'	"	6.85	" " " " " " " " " " " "
Heana	88°	"	5.30	" " " " " " " " " " " "

keia Apiana ana ke $2 \frac{64}{100}$ Eka
a kiki i kahi i hoonaikai. Isteo

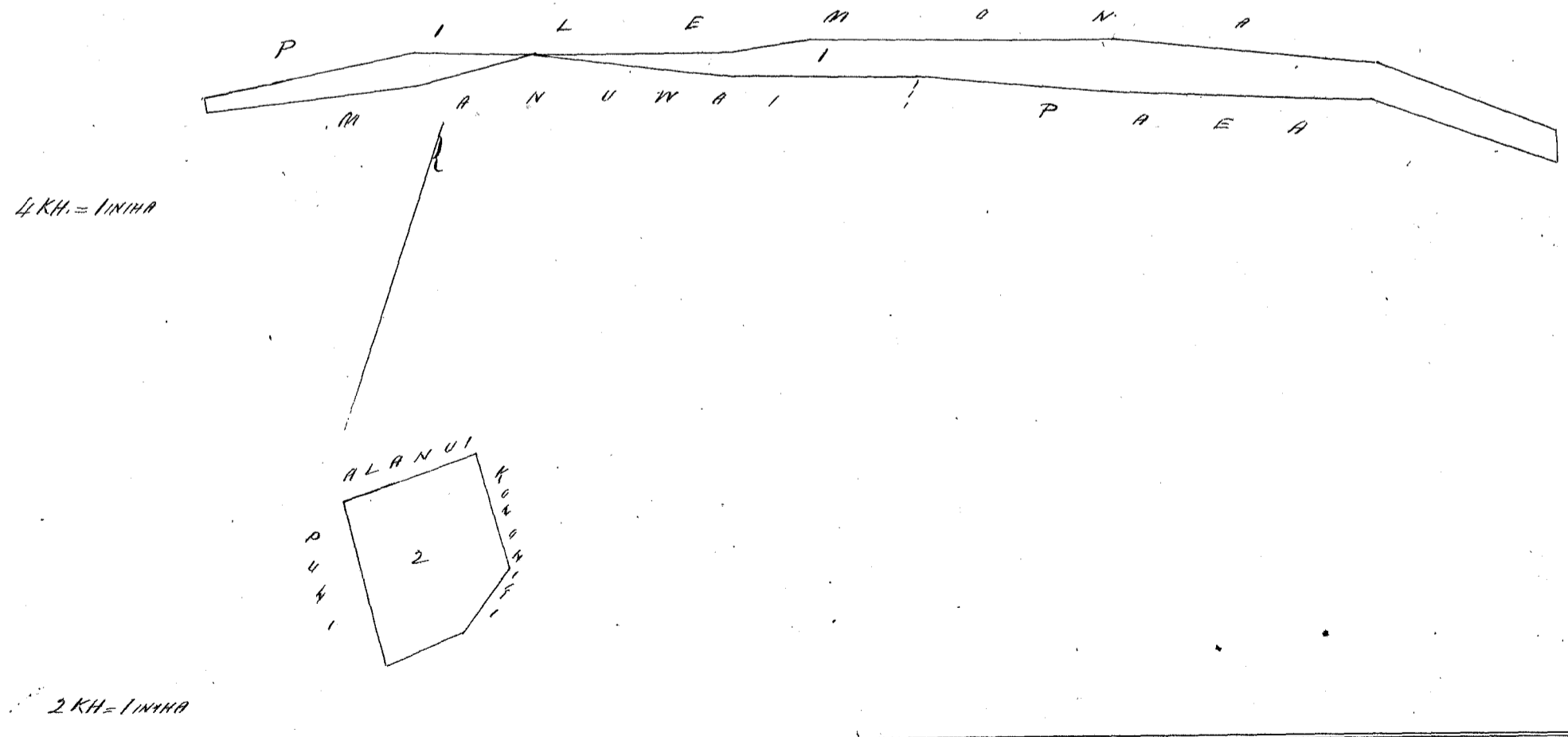
Apiana 2. Pahale owa Honaunau, Ima, Hawaii.
Chomaka owa ke kiki Honohana a e holo.

Akau	52° 30'	Heke.	1.84	Mh. owa ke Alanui
Heana	33° 30'	"	1.58	" " " " " ana o Honohiki.
"	17° 15'	Sim.	1.04	" " " " " " " " " " " "
"	49°	"	1.15	" " " " " " " " " " " "
Akau	31°	"	2.25	" " " " " " " " " " " "

Pahale ke $\frac{38}{100}$ Eka.
a kiki i kahi i hoonaikai. Isteo

Hona Hawaii Apr 14, 1853.

J. Fuller
Luna ana ana.



Ukupaunoo \$5.00

M. L. Ke
G. M. Robertson
J. H. Smith
J. Kekaulaha

Honolulu Augate 12, 1853.

Cellu 9463 D. Nauhele

Honauau. Kona. Hawaii.

Ke aima o Nauhele ma Honauau. Kona. Hawaii.

Chomaka ma ke kiki Honohana. a e holo.

Hema, 24° 30' Hiki. 1.10 Hk. ma ke aima o Honohiki.

Akau, 73° 45' " 7.10 " " " " " "

" 82° " 12.50 " " " " " "

" 74° 45' " 4.50 " " " " " "

" 11° 30' Kom. 1.04 " " " " " "

Hema, 83° 45' " 11.42 " " " " " "

" 74° 30' " 5.70 " " " " " "


" 72° " 7.30 " " " " " "

Apau aima ke 3 ³⁶/₁₀₀ Eka.

a hiki i kahi i hoomakāi. - Iloko o keia

Kona Hawaii. Apr. 13. 1853.

J. Fuller
Luncanaama.



4 KH = LINHA.

Ukupaula

\$ 6.00

W. L. Lee
G. M. Robertson
J. H. Smith
J. Kekaulaao

Honolulu Augate 12. 1853.

Cellu 7283 D. Manuwai

Honauau. Kona. Hawaii.

Ke aima o Manuwai ma Honauau. Kona. Hawaii.

Chomaka ma ke kiki Hema a e holo.

Akau, 29° 15' Kom. 1.20 Hk. ma ke aima o Honohiki.

" 64° 30' Hiki. 5.50 " " " " " "

" 57° 30' " 3.32 " " " " " "

" 79° 30' " 5.34 " " " " " "

" 73° " 4.80 " " " " " "

Hema, 8° 15' " 1.64 " " " " " "

" 71° 30' Kom. 12.80 " " " " " "

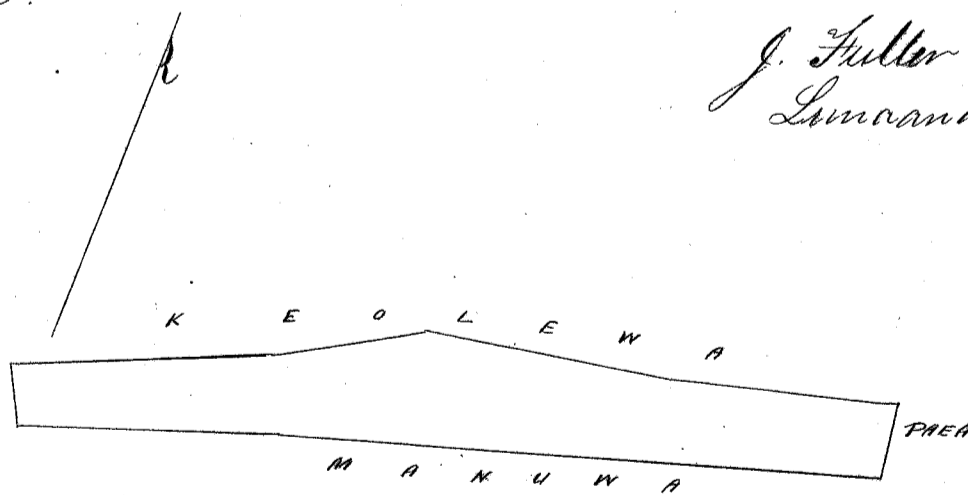
" 70° " 5.42 " " " " " "

keia Apau aima ke 3 ²³/₁₀₀ Eka.

a hiki i kahi i hoomakāi. - Iloko o

Kona Hawaii Apr. 14. 1853.

J. Fuller
Luncanaama.



4 KH ma LINHA

Ukupaula

\$ 6.00

W. L. Lee
G. M. Robertson
J. H. Smith
J. Kekaulaao

Honolulu Augate 12. 1853.

Cellu 7286 Kilauni

Honauau. Kona. Hawaii.

Kei Pahale o Kilauni ma Honauau. Kona. Hawaii.

Chomaka ma ke kiki Honohana a e holo.

Akau, 45° 30' Hiki. 1.76 Hk. ma ke Manuu.

Ukupaulea \$ 4.00

W. L. Lee
G. M. Robertson

Honolulu Augate 12. 1853.

J. H. Smith
J. Kekaulahas

Helu 5144 Kalena

Honoumaw. Kona. Hawaii

Apana 1. Ka Pahale. Kalena. ma Honoumaw. Kona. Hawaii.
Ehoomaka ma kekiki Hema a e holo.

Akau. 24° Kum. 1.60 Ah. ma ke Alanui.
" 57° 15' Heik. 2.40 " " " " pahale o Kauhilani.
Hema. 31° 15' " 1.48 " " " " aina o Konoheiki.
" 50° Kum. 2.56 " " " " Ala. a hiki i kahi i hoomakai. Iloko o keia pahale

ke 38/100 Eka.

Apana 2. Aina mahiai ma Honoumaw. Kona. Hawaii.

Ehoomaka ma kekiki Konoheiki a e holo.

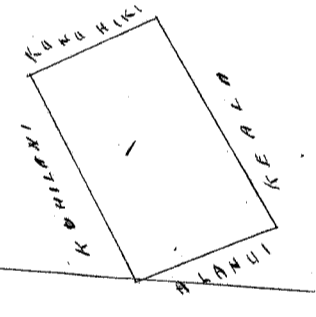
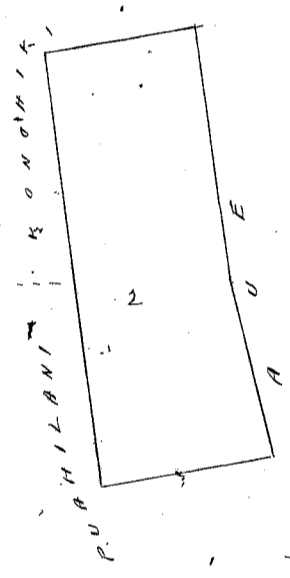
Hema. 15° Heik. 3.65 Ah. ma ke aina o Konoheiki.
Akau. 71° 30' " 3.81 " " " " " Aue
" 77° 30' " 5.40 " " " " " "
" 16° Kum. 3.30 " " " " " Konoheiki.

Hema 77° 15' " 9.06 " " " " " Kopoauhilani. a hiki i kahi i hoomakai.

Iloko o keia Apana aia ke 3/10 Eka.

Kona Hawaii Apr. 12. 1853.

J. Fuller
Lunaana aia.



4 KH. = 1 INCHA

2 KH. = 1 INCHA

Ukupaulea

\$ 6.00

W. L. Lee
G. M. Robertson

Honolulu Augate 12. 1853.

J. H. Smith
J. Kekaulahas

Helu 10756 Puaa

Honoumaw. Kona. Hawaii

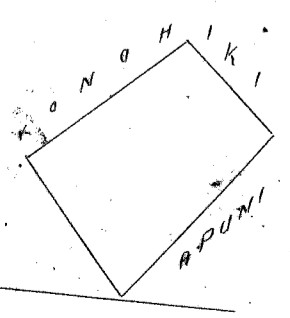
Ka Pahale o Puaa ma Honoumaw. Kona. Hawaii.
Ehoomaka ma kekiki Hema. a e holo.

Akau. 40° 30' Heik. 1.30 Ah. ma ke aina o Konoheiki.
" 40° 45' Kum. 2.04 " " " " " "
Hema. 54° 30' " 1.77 " " " " " "
" 52° Heik. 2.35 " " " " " " a hiki i kahi i hoomakai. Iloko o keia

pahale ke 33/100 Eka.

Kona Hawaii Apr. 11. 1853.

J. Fuller
Lunaana aia.



2 KH. = 1 INCHA

Ukupaulea

\$4.00

W. L. Lee
G. M. Robertson
J. H. Smith
J. Kekaulaha

Honolulu Augate 12. 1853.

Helu 9769 B.

Kanaina I.

Honaunau, Kona, Hawaii.

Ke aina o Kanaina, ma Honaunau, Kona, Hawaii.

Chomaka ma ke kahi Hikiina Akau. a e holo.

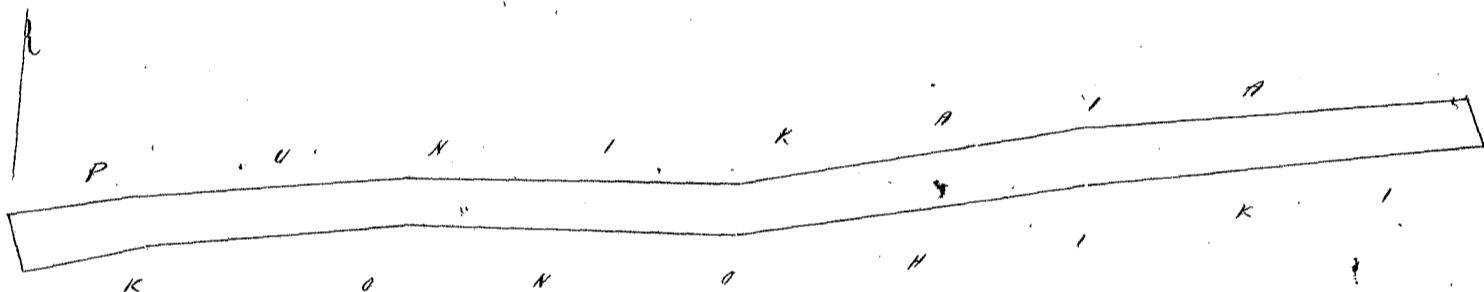
Hema 71° 45' Kom. 2.72 Kk. ma ke aina o Punikaia.

"	80°	"	5.60	"	"	"	"	"	"
"	86°	"	6.87	"	"	"	"	"	"
"	76° 30'	"	7.50	"	"	"	"	"	"
"	81° 45'	"	6.59	"	"	"	"	"	"
"	66° 30'	"	1.94	"	"	"	"	"	"
"	34°	Hiki.	1.10	"	"	"	"	"	Honohiki
Akau.	79° 30'	"	8.00	"	"	"	"	"	"
"	75° 15'	"	7.40	"	"	"	"	"	"
"	86°	"	7.00	"	"	"	"	"	"
"	80° 30'	"	5.75	"	"	"	"	"	"
"	76°	"	2.70	"	"	"	"	"	"
"	16° 30'	"	1.24	"	"	"	"	"	" a hiki i kahi i hoomakai. Iuko

Iuko o keia Apana aina ke 3 1/2 Eka.

Kona Hawaii Ap. 13. 1853.

J. Fuller
Luna ana ana.



1/4 KH = 1 INCH.

Ukupaulea

\$6.00

W. L. Lee
G. M. Robertson
J. H. Smith
J. Kekaulaha

Honolulu Augate. 12. 1853.

Helu 1938 E. Ave.

Honaunau, Kona, Hawaii.

Apana 1. Ke aina o Ave ma Honaunau, Kona, Hawaii.

Chomaka ma ke kahi Hema a e holo.

Akau. 16° 30' Kom. 0.57 Kk. ma ke aina o Honohiki.

"	71° 45'	Hiki.	5.38	"	"	"	"	"	"
"	46°	"	0.91	"	"	"	"	"	"
"	71° 30'	"	3.81	"	"	"	"	"	Kalena
"	77° 30'	"	5.40	"	"	"	"	"	"
Hema.	5° 15'	Kom.	0.56	"	"	"	"	"	Honohiki.
"	72° 15'	"	9.00	"	"	"	"	"	"
"	72° 45'	"	6.20	"	"	"	"	"	" a hiki i kahi i hoomakai.

Iuko o keia Apana aina ke 1 1/100 Eka.

Apana 2. Pahale ma Honaunau, Kona, Hawaii. Chomaka ma ke kahi Akau. a e holo.

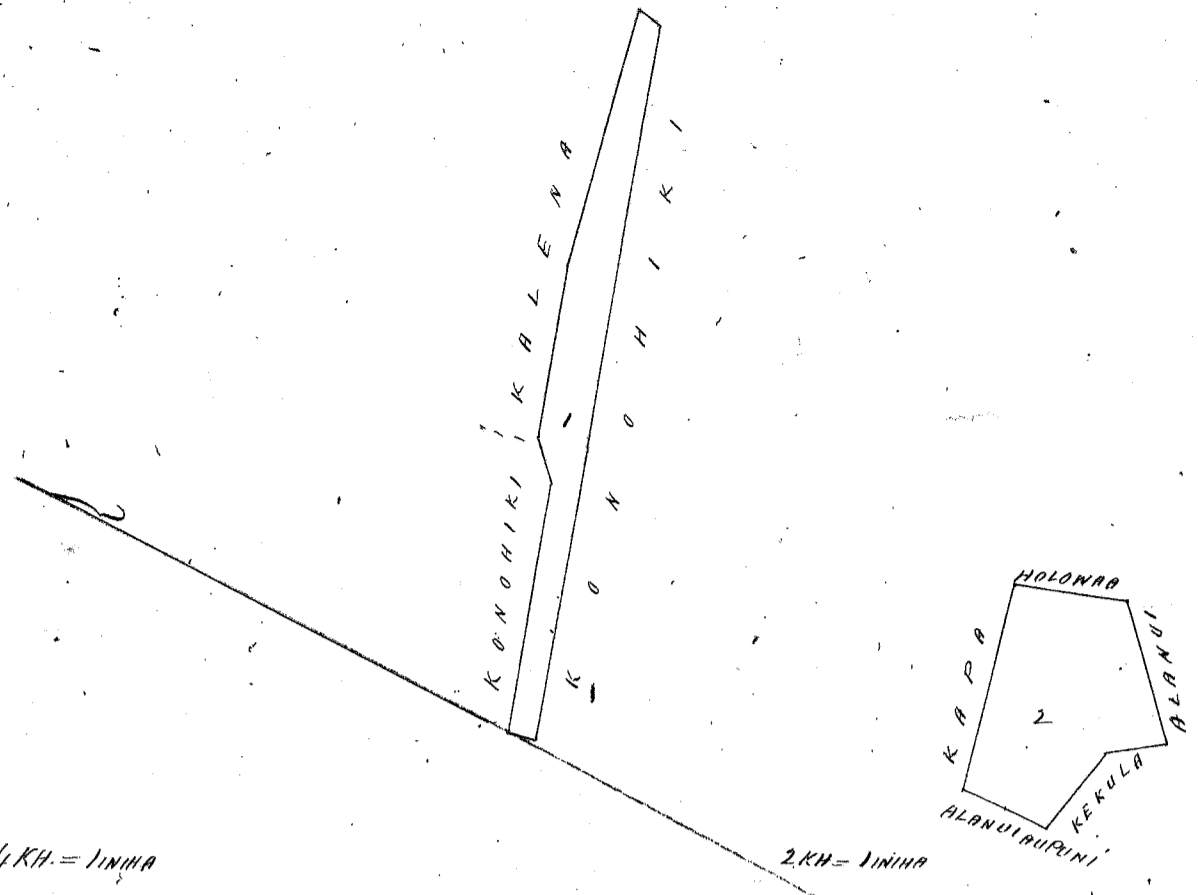
Hema. 77° Kom. 2.25 Kk. ma ke pahale o Kapu.

"	1°	Hiki.	0.97	"	"	"	"	"	Alani
"	77° 30'	"	1.07	"	"	"	"	"	pahale o Kekula
"	32° 30'	"	0.66	"	"	"	"	"	"
Akau.	46°	"	1.55	"	"	"	"	"	Ala
"	18° 30'	Kom.	1.20	"	"	"	"	"	pahale o Holowaa a hiki i kahi i hoomakai.

Iuko o keia pahale ke 35/100 Eka.

Kona Hawaii Ap. 11. 1853.

J. Fuller
Luna ana ana.



Ukupaulea

\$5.00

W. L. Lee
G. M. Robertson
J. H. Smith
J. Kekaulaha

Honolulu Augate 12. 1853.

Lot 9464 D. Puahitani

Honolulu, Kona, Hawaii

Apana 1. Ke aia o Puahitani ma Honoumou, Kona, Hawaii. Chromaka ma ke kiki Kikina, a e holo.

Hema	77° 15'	Tom.	5.00	Ah.	ma ke aia o	Kalena
"	73° 15'	"	5.38	"	"	Konoiki
Akau	15°	"	1.46	"	"	"
"	69° 45'	Leik.	3.90	"	"	Hema
"	75° 15'	"	6.30	"	"	"

Hema 18° 30' " 1.96 " " " " " Konoiki, a hiki i kahi i kumakahi. Itoke
Keia Apana aia he 1/10 Eka.

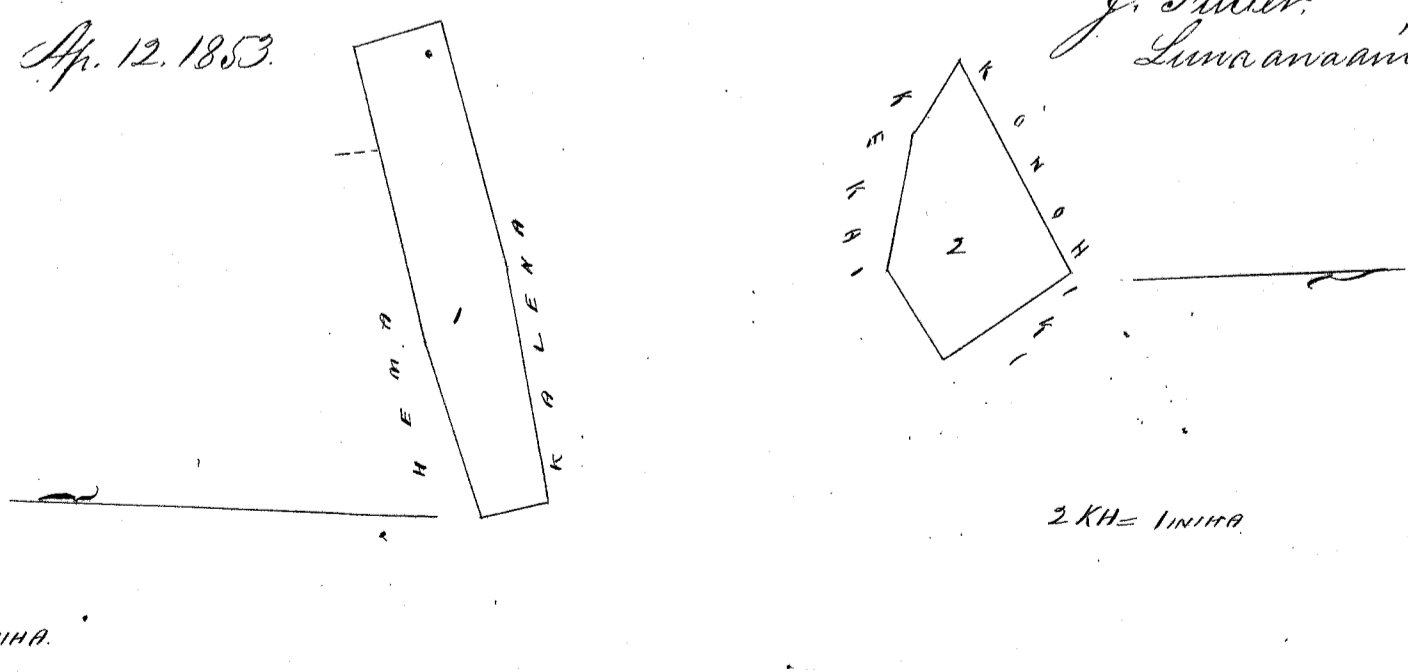
Apana 2. Pahale ma Honoumou, Kona, Hawaii. Chromaka ma ke kiki Konoiki, a e holo.

Akau	60° 30'	Leik.	2.50	Ah.	ma ke aia o	Konoiki
Hema	35°	"	1.57	"	"	"
"	54° 30'	"	1.07	"	"	"
Akau	81° 30'	Tom.	1.40	"	"	Kai
"	60° 30'	"	0.93	"	"	"

" a hiki i kahi i kumakahi Itoke o keia
Apana aia he 3/10 Eka.

Honolulu Hawaii Ap. 12. 1853.

J. Fuller
Luna ana aia.



Ukupaulea

\$5.00

W. L. Lee
G. M. Robertson
J. H. Smith
J. Kekaulaha

Honolulu Augate 12. 1853.

Lot 6941. Pahukula

Honolulu, Honolulu, Hawaii

Apana 1. Ke Pahale o Pahukula, ma Honolulu, Honolulu, Hawaii.

Chomaka ma ke kahi Kimoehana a e holo.

Akau 71° 30' Sik. 1.22 Ak. ma ke Ala.

Hema, 8° 30' " 1.06 " " " " aia o Kimoehana.

" 69° 30' Kom. 1.02 " " " " " " "

Akau 18° 15' " 1.07 " " " " " " " a hiki i kahi i Kimoehana. Iu keia

pahale he 1/100 Eka.

Apana 2. Aina mahiai ma Honolulu, Honolulu, Hawaii. Chomaka ma ke kahi Akau.

a e holo. Hema 15° 15' Sik. 0.90 Ak. ma ke aia o Kimoehana.

" 78° 45' Kom. 15.70 " " " " " " " " Mahiai

" 74° 30' " 8.60 " " " " " " " " "

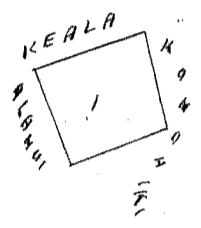
Akau. 8° 15' " 1.16 " " " " " " " " Kimoehana

" 78° Sik. 24.10. " " " " " " " " a hiki i kahi i Kimoehana.

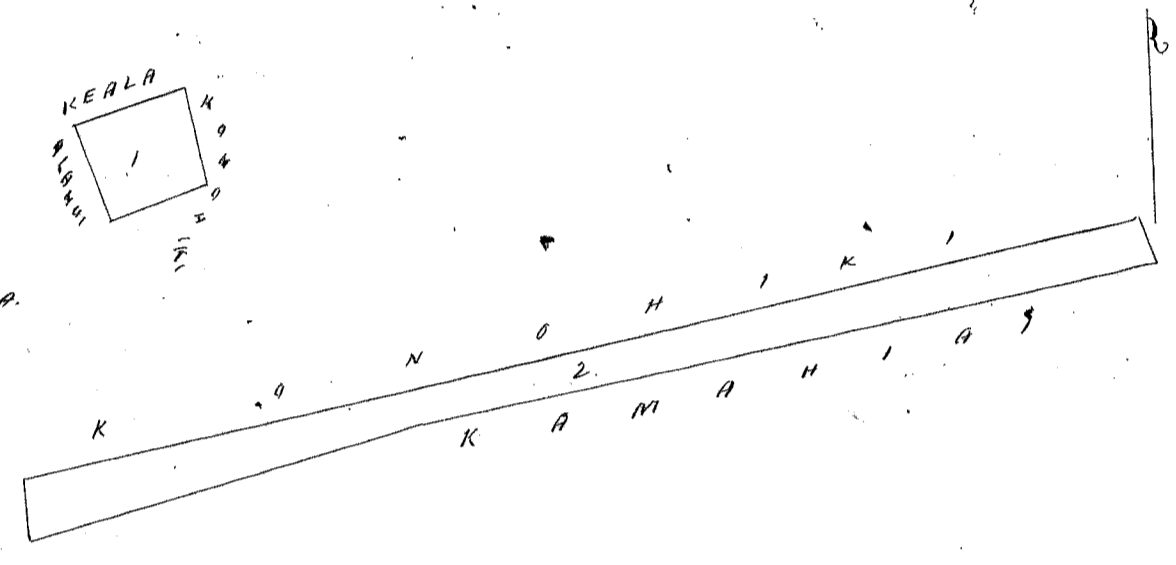
Iu keia Apana aia he 2 Eka.

Honolulu Hawaii Ap. 12. 1853.

J. Fuller
Lunaanaia.



2 KH = 1 INHA.



4 KH = 1 INHA.

Upauloa

\$5.00

W. L. Lee
G. M. Robertson
J. H. Smith
J. Kekaulahe

Honolulu Augate 12. 1853.

Lot 7769C. Kauahua

Honolulu, Honolulu, Hawaii

Ke aia o Kauahua ma Honolulu, Honolulu, Hawaii.

Chomaka ma ke kahi Hema a e holo.

Akau 76° 45' Sik. 10.30 Ak. ma ke aia o Kimoehana.

" 71° " 3.15 " " " " " " " "

" 13° Kom. 1.50 " " " " " " " "

" 89° 45' " 4.00 " " " " " " " "


Hema 77° 30' " 9.80 " " " " " " " "

" 17° 30' Sik. 2.80 " " " " " " " " a hiki i kahi i Kimoehana.

Iu keia Apana aia he 3 1/4 Eka.

Honolulu Hawaii Ap. 12. 1853.

J. Fuller
Lunaanaia.



4 KH = 1 INHA.

Upauloa

\$6.00

W. L. Lee
G. M. Robertson
J. H. Smith
J. Kekaulahe

Honolulu Augate 12. 1853.

Lotu 8529 Kaawa

Honaunau, Kona, Hawaii.

Ke aina o Kaawa, ma Honaunau, Kona, Hawaii.


Chromaka ma ke kahi Kona a e holo.

Akau.	9° 30'	Tom.	0.93	Kh. ma ke	aino	Konohiki.
"	73°	Hik.	10.40	"	"	"
"	72° 15'	"	9.60	"	"	"
Kona.	15°	"	0.70	"	"	"
"	69° 30'	Tom.	9.58	"	"	"
"	74° 30'	"	10.50	"	"	"

Noto o keia Apana ama he 2 Eka.

Kona Hawaii Ap. 13. 1853.

J. Fuller
Lunaanaama.



4 KH = 1 INHA.

Ukupaulea

\$ 5.00

W. L. Lee
G. M. Robertson
J. H. Smith
J. Kekaulaha

Honolulu Augate 12. 1853.

Lotu 6993 Geo. Thornton

Honaunau, Kona, Hawaii

Ke Pahale o Geo Thornton, ma Honaunau, Kona, Hawaii.

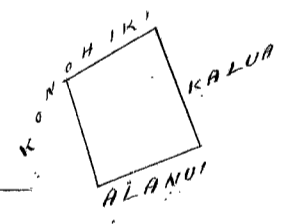
Chromaka ma ke kahi Kona a e holo.

Kona.	23° 30'	Hik.	1.10	Kh. ma ke	Alanui	Apunui.
Akau.	70° 30'	"	1.29	"	"	pahale o Kona.
"	31° 15'	Tom.	1.10	"	"	aino " Konohiki.
Kona.	70° 30'	"	1.13	"	"	"

Noto o keia pahale he 13/100 Eka.

Kona Hawaii Ap. 11. 1853.

J. Fuller
Lunaanaama.



2 KH = 1 INHA.

Ukupaulea

\$ 4.00

W. L. Lee
G. M. Robertson
J. H. Smith
J. Kekaulaha

Honolulu Augate 12. 1853.

Lotu 7001 D. Kawelo

Honaunau, Kona, Hawaii

Ke Pahale o Kawelo, ma Honaunau, Kona, Hawaii.

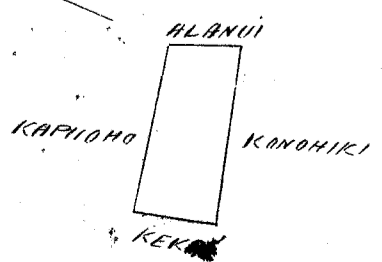
Chromaka ma ke kahi Akau, a e holo.

Kona.	21° 15'	Hik.	0.75	Kh. ma ke	Alanui	Apunui.
"	76°	Tom.	1.88	"	"	aino " Konohiki.
Akau.	13° 30'	"	0.84	"	"	Kai.
"	80°	Hik.	1.78	"	"	pahale o Kapi'olani, a hiki i kahi i hoomakai.

Noto o keia pahale he 14/100 Eka

Kona Hawaii Ap. 11. 1853.

J. Fuller
Lunaanaama.



2 KH = 1 INHA.

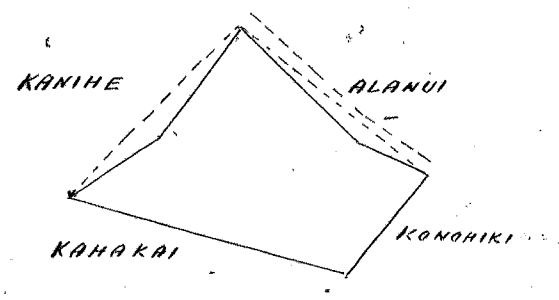
Ukupaulea \$4,100

W. L. Lee
G. M. Robertson
J. H. Smith
J. Kekaulahao

Honolulu Augate 12, 1853

Helu 7083 Kaulua Kaulua I. Kona Hawaii.

Pa- Choomaka ma ke kiki Kema o keia pa a e holo ana. Maau 45° 00' Hikina, 68 Kap. Konoiki. Maau 45° 00' Konoikana 123 Kap. Alanui, Hema, 57° 15' Konoikana 128 Kap. Kanihe. Hema 69° 00' Hikina 152 Kap. Kahakai, a hiki i kahi i hoomakai. Maia Apuna 317 Fathoms.



James Dillon
16th Nov. 1851.

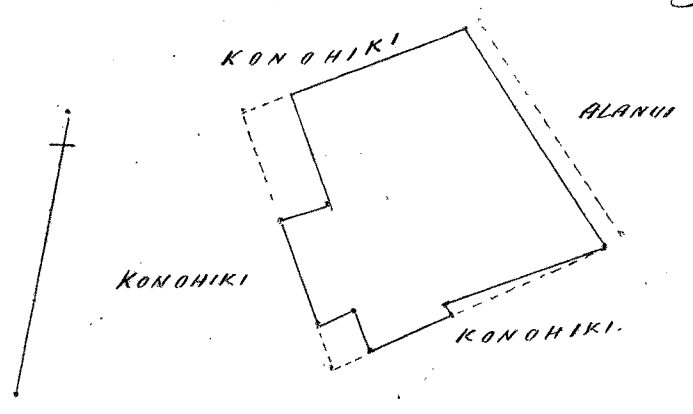
Ukupaulea \$4,100

W. L. Lee
G. M. Robertson
J. H. Smith
J. Kekaulahao

Honolulu Augate 31, 1853.

Helu 7469 Kaupa Hianaloli 2. Kona Hawaii.

Pa- Choomaka ma ke kiki Hikina o keia pa a e holo ana. Hema 54° 30' Konoikana 155 Kap. Konoiki. Maau 30° 00' Konoikana 140 Kap. Konoiki. Maau 59° 00' Hikina 124 Kap. Konoiki. Hema 44° 15' Hikina 134 Kap. Alanui, a hiki i kahi i hoomakai. Maia Apuna 468 Fathoms.



James Dillon
16th Nov. 1851.

R.P. 7192

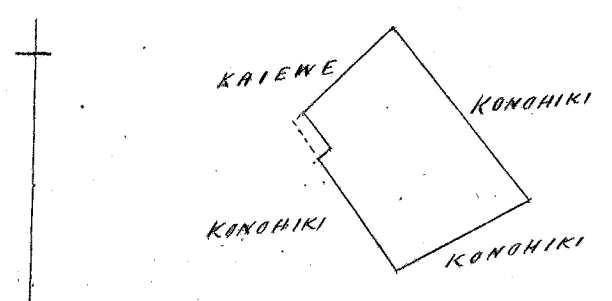
Ukupaulea \$4,100

W. L. Lee
G. M. Robertson
J. H. Smith
J. Kekaulahao

Honolulu Augate 31, 1853.

Helu 7355 Kawainui Puapua I. Kona Hawaii.

Pa- Choomaka ma ke kiki Maau o keia pa a e holo ana. Hema 45° 15' Konoikana 73 Kap. Kaniwe. Hema 36° 00' Hikina 93 Kap. Konoiki. Maau 61° 45' Hikina 79 Kap. Konoiki. Maau 40° 00' Konoikana 116 Kap. Konoiki, a hiki i kahi i hoomakai. Maia Apuna 209 2/3 Fathoms.



James Dillon
16th Nov. 1851.

Ukupaoua \$3.00

W. L. Lee
G. M. Robertson
J. H. Smith
J. Kekaulahao

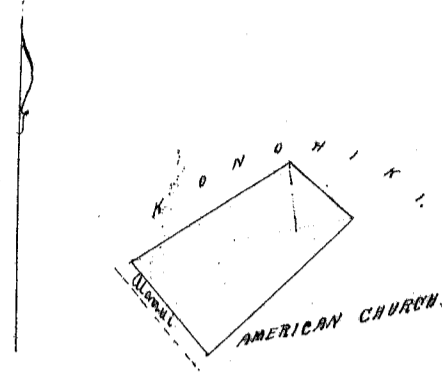
Honolulu Augate 31, 1853.

Helu 7343. Kalaiehana

Keolu I. Ima Hawaii.

Pa... Chomaka ma ke kahi Hikina o keia pa a e holo ana. Ima, 46° 45' Komohana, 106 Kap. American Church. Ima, 40° 15' Komohana, 62 Kap. main street Kailua. Ima, 57° Hikina, 99 Kap. Honolulu. Ima 50° 00' Hikina, 45 Kap. Honolulu. a hiki i kahi i hoomaka'i.
Maia Apapa 153 ³/₁₀ Fathoms.

James Dillon
1st Nov. 1851.



Ukupaoua \$3.00

W. L. Lee
G. M. Robertson
J. H. Smith
J. Kekaulahao

Honolulu Augate 31, 1853.

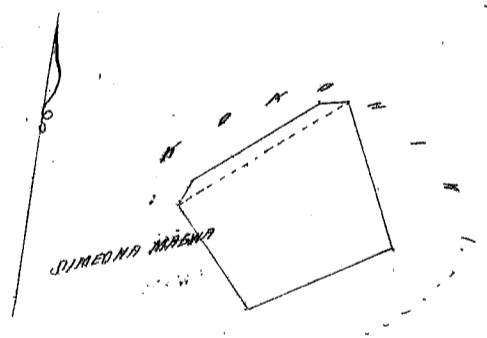
Helu 8148 Hewakewa

Keolu 3. Ima Hawaii.

Pa ma Keolu 3, Ima, Hawaii
E hoomaka ma ke kahi Hikina o keia Pa, a e holo ana, Ima 41° 45' Kom. 65 Kap. me Simona Maewa, Ima 51° Kom. 104 Kap. me Honolulu, Ima 25° Kom. 80 Kap. me Honolulu; Ima 60° Kom. 83 Kap. me Honolulu i kahi i hoomaka'i.
Maia Apapa 203 Fathoms

James Dillon

1st Nov. 1851.



Ukupaoua \$3.00

W. L. Lee
G. M. Robertson
J. H. Smith
J. Kekaulahao

Honolulu Augate 31, 1853.


Helu 3105 Kahaiola

Pikau Anahola Koolau Hawaii.

Ima Kato maloko o ka ili o Pikau, Ahupuaa o Anahola, Koolau Hawaii.
Ima ma ma ke kahi Hikina o Kahaiola me kahi Alanui, Alaila aku A. 12° Kom. 3 Kaul. e pili ana i ke Alanui; A. 5° Kom. 1. Kaul. e pili ana i ke Alanui; A. 70° Kom. 1 ²/₁₀₀ Kaul. e pili ana i na Loi o Anahola; A. 6° Kom. 3 ⁹/₁₀₀ Kaul. e pili ana i na Loi o Maui; A. 65° Kom. 1 ²/₁₀₀ Kaul. e pili ana i ke Kula o Kahaiola; e ili ana 3 Ruda 23 Perka.

W. H. Pease

Hawaii Augate 10, 1852.



Ukupaoua \$4.00

W. L. Lee
 G. M. Robertson
 J. H. Smith
 J. Kekaulaha

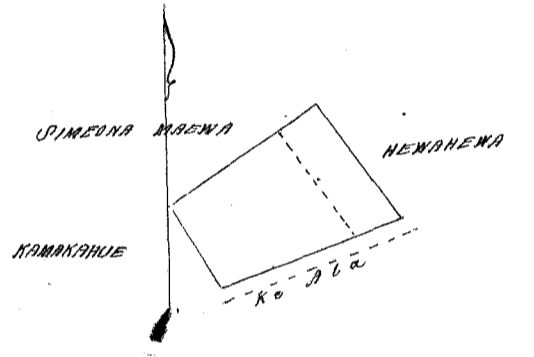
Honolulu August 31, 1853.

Helu 7470 Koaawe Keopu 3, Kona Hawaii

Pa ma Keopu 3, Kona, Hawaii.

E hoowaka ma ke kahi Akau i keia Pa, a e holo ana Kumu 41° 45' Kei: 68
 Kap. me Kewahewa, Kuma 65' Kom. 76 Kap. me ke Ala, Akau 55' Kom. 53 Kap. me Hamwahakue, Akau 52° 15' Kei:
 67 Kap. me Simeona Mauwa a hiki i kahi i hoowaka'i. Ma ia Apawa 175 Fathoms.
 James Dillon

November 1st 1851



Ukupaoua \$3.00

W. L. Lee
 G. M. Robertson
 J. H. Smith
 J. Kekaulaha

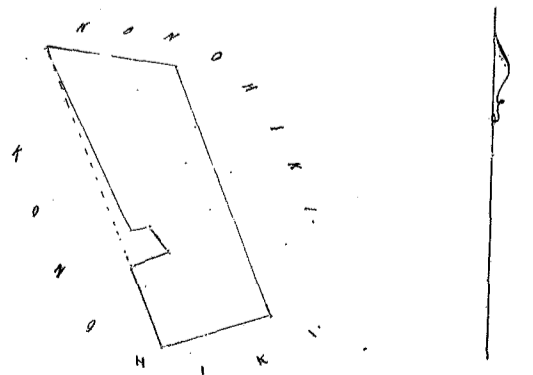
Honolulu September 1, 1853.

Helu 7074 Kanewahilani Puaa, Kona Hawaii

Pa ma Puaa, Kona, Hawaii.

E hoowaka ma ke kahi Kikina i keia Pa, a e holo ana Kumu 72° 40' Kom. 55 Kap.
 me Konoiki, Akau 21° 30' Kom. 169 Kap. me Konoiki, Kuma 83' Kei: 68 Kap. me Konoiki, Kuma 21° 30' Kei: 139 Kap.
 a hiki i kahi i hoowaka'i, Ma ia Apawa. 232 Fathoms
 James Dillon

1st November 1851.



Ukupaoua \$3.00

W. L. Lee
 G. M. Robertson
 J. H. Smith
 J. Kekaulaha

Honolulu September 1, 1853.

Helu 10266 Makai ✓

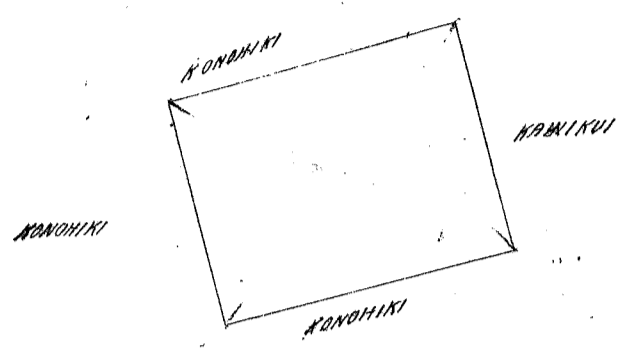
Puaa 3 Kona Hawaii

Pa ma Puaa 3, Kona, Hawaii.

E hoomaka ma ke kahi Konoehana o keia Pa, a e holo ana Kona 20° Hei. 120 Kap. Konoehana; Akau 70° 45' Hei. 185 Kap. ma Konoehana; Akau 19° 50' Kona. 124 Kap. ma Kawikui; Kona 70° 45' Kona. 158 Kap. ma Konoehana a hiki i kahi i hoomaka'i, Ma ia Apana 528 ⁷/₁₀ Fathoms.

James Dillon

1st November 1851.



Ukupaaloa

\$4.00

W. L. Lee
G. M. Robertson
J. H. Smith
J. Kekaulaheo

Honolulu Sepatemaba 1, 1853.

Helu 7241 B Kabama ✓

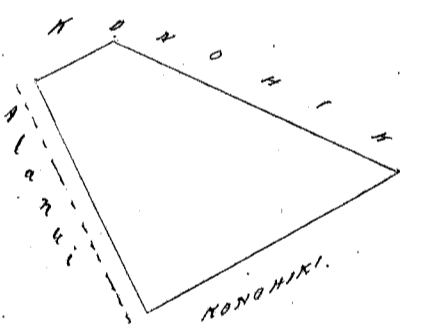
Kaiaka 1 Kona Hawaii

Pa ma Kaiaka 1, Kona, Hawaii.

E hoomaka ma ke kahi Kikina o keia Pa, a e holo ana Kona 58° Kona. 162 Kap. Konoehana; Akau 28° 45' Kona. 134 Kap. Uaui; Akau 59° 30' Hei. 46 Kap. Konoehana; Kona 68° 30' Hei. 165 Kap. Konoehana a hiki i kahi i hoomaka'i, Ma ia Apana 365 Fathoms.

James Dillon

November 1st 1851



Ukupaaloa

\$4

W. L. Lee
G. M. Robertson
J. H. Smith
J. Kekaulaheo

Honolulu Sepatemaba 1, 1853.

Helu ~~7241~~ ^{3439 B} Kabaudi ✓

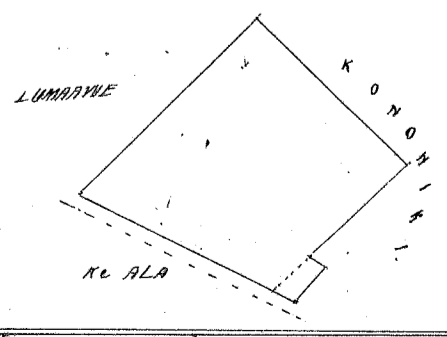
Holuwaia 1, Kona, Hawaii

Pa ma Holuwaia 1, Kona, Hawaii.

E hoomaka ma ke kahi Kona o keia Pa, a e holo ana Akau 54° 30' Hei. 96 Kap. Konoehana; Akau 38° 15' Kona. 109 Kap. Konoehana; Kona 52° 15' Kona. 134 Kap. Lumaawe; Kona 57° 15' Hei. 124 Kap. ke Ala a hiki i kahi i hoomaka'i. Ma ia Apana 352 Fathoms.

James Dillon

1st November 1851.



Ukupaaloa

\$4

W. L. Lee
G. M. Robertson
J. H. Smith
J. Kekaulaheo

Honolulu Sepatemaba 1, 1853.

Helu 5691 Kamaui

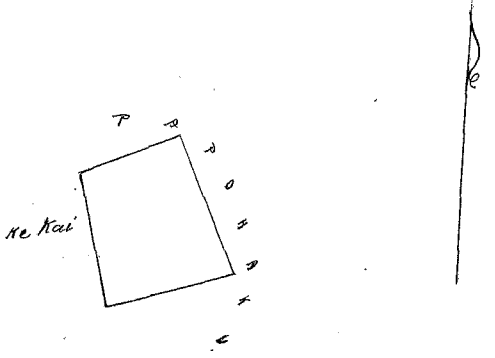
Kahaluu Kona Hawaii

Taimu Kohouka Kahaluu Kona Hawaii

E hoormaka ma ke kahi Kikina o keia Pa, pili ana ma ke papohaku ma ke kai a e holo ana
Kona 72° 30' N. 70' S. - Alaila Kona 15° 30' N. 94' S. - Alaila Kona 64° 56' N. 56' S. Alaila Kona 25° 45' N. 79' S. a hiki i
kahi i hoormaka'i. Maia Apama 128 Fathoms

James Dillon

November 1st 1851.



Ukupaoua

\$3.00

W. L. Lee
G. M. Robertson
J. H. Smith
J. Kekaulaha

Honolulu Sepatemaba 1, 1853.

Helu 5686 Koaui

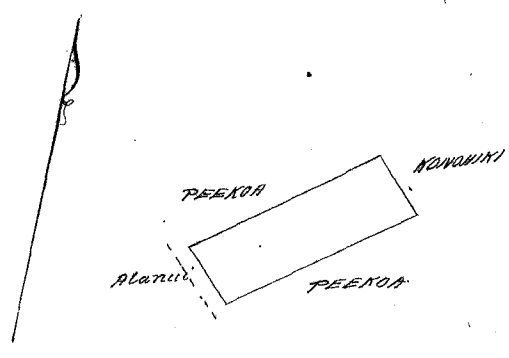
Kahaluu Kona Hawaii

Taimu Kohouka Kahaluu Kona Hawaii

E hoormaka ma ke kahi Kikina o keia Pa, a e holo ana Kona 55° 15' N. 111' S. Pehoa;
Kona 42° 45' N. 34' S. Alaila Kona 55° 15' N. 111' S. Pehoa; Kona 42° 45' N. 34' S. Alaila Kona 55° 15' N. 111' S. Pehoa; a hiki i
hoormaka'i. Maia Apama 105 Fathoms

James Dillon

November 1st 1851.



Ukupaoua

\$3.00

W. L. Lee
G. M. Robertson
J. H. Smith
J. Kekaulaha

Honolulu Sepatemaba 1, 1853.

Helu 9702 Kailiakaale

9759 tme K

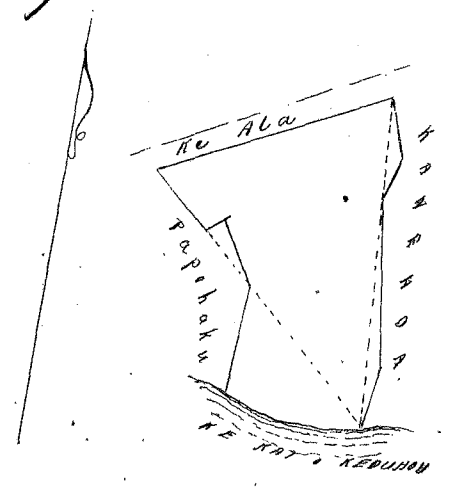
Konohou Kona Hawaii

Taimu Kohouka Kahaluu Kona Hawaii

E hoormaka ma ke kahi Kona o keia Pa, pili ma ke papohaku ma ke kai ma
kapa o ke Ala, a e holo ana Kona 5° N. 174' S. Alaila Kona 47° 30' N. 106' S. - Alaila Kona 59° 15' N. 129' S. a hiki i
kahi i hoormaka'i. Maia Apama 319 ²⁵/₁₀₀ Fathoms

James Dillon

November 1st 1851.



Ukupaoua

\$4.00

W. L. Lee
G. M. Robertson
J. H. Smith
J. Kekaulaha

Honolulu Sepatemaba 1, 1853.

Helu 5913 Pukai ✓

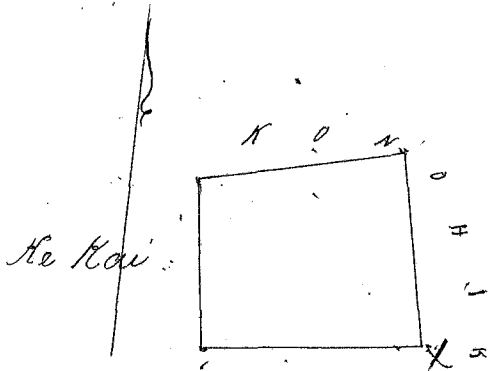
Laaloa 2, Kona Hawaii 329

Pa ma Laaloa 2, Kona, Hawaii.

E hoomaka ma ke kahi Kikina o keia Pa, a e holo ana Akau 11° 15' Kom. 100 Kap. Honolulu
Akau 76° 30' Kom. 110 Kap. Honolulu; Akau 6° 00' Kom. 86 Kap. Ke Kai; Akau 85° 15' Kom. 118 Kap. Honolulu a hiki i kahi
i hoomaka i, Ma ia Apiana 302 Fathoms

James Dillon

November 1st 1851.



Ukupaoua

\$4.00

W. L. Lee
G. M. Robertson
J. H. Smith
J. Kekaulaheo

Honolulu Sepatemaba 1, 1853.

Helu 5244 & 7352 Kealaikawai ✓

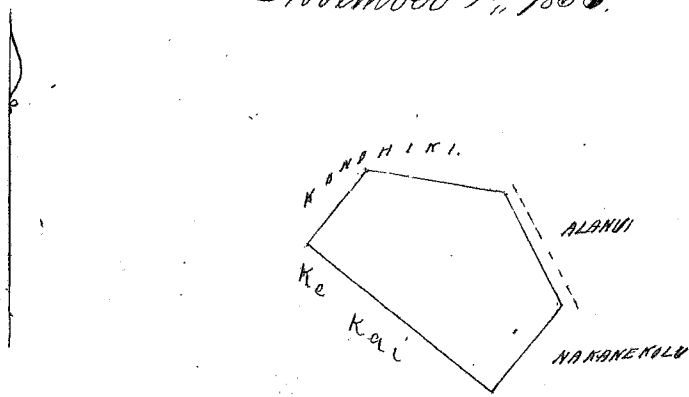
Kaunamaluu, Kona Hawaii.

Pa ma Kaunamaluu, Kona, Hawaii.

E hoomaka ma ke kahi Akau o keia Pa a e holo ana Akau 49° Kom. 58 Kap. Kapaemahu
Akau 27° 30' Kom. 65 Kap. Alani; Akau 81° Kom. 124 Kap. Honolulu; Akau 49° Kom. 50 Kap. Ke Kai a hiki i kahi i hoomaka i
Ma ia Apiana 240 Fathoms

James Dillon

November 1st 1853.



Ukupaoua

\$4.00

W. L. Lee
G. M. Robertson
J. H. Smith
J. Kekaulaheo

Honolulu Sepatemaba 2, 1853.

Helu 6133 Kawahie ✓

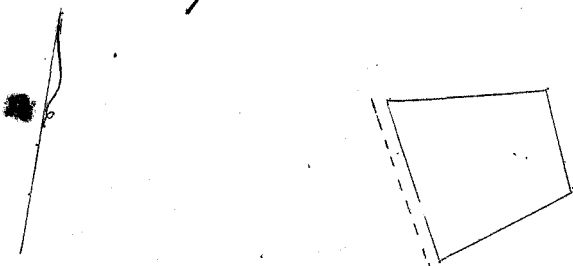
Kaunamaluu, Kona Hawaii.

Pa ma Kaunamaluu, Kona, Hawaii.

E hoomaka ma ke kahi Akau o keia Pa a e holo ana Akau 76° 30' Kom. 85 Kap. Honolulu
Honolulu; Akau 28° 45' Kom. 87 Kap. Alani; Akau 52° 30' Kom. 76 Kap. Honolulu; Akau 21° 45' Kom. 55 Kap. Honolulu
a hiki i kahi i hoomaka i, Ma ia Apiana 155 Fathoms

James Dillon

November 1st 1851



Ukupaoua

\$3.00

W. L. Lee
G. M. Robertson
J. H. Smith
J. Kekaulaheo

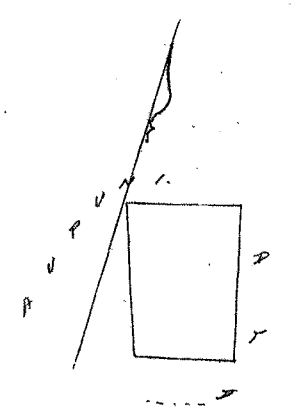
Honolulu Sepatemaba 2, 1853.

BB
Helu 8157 Kalamoia

Kekeke, Kona, Hawaii.

Ke Pahale o Kalamoia ma Kekeke, Kona, Hawaii
E hoʻomaka ma ke kahi Hikina a e holo Ma. 12° Kom. 1.64 Kk. ma ke Ala; Kona 71° Kom. 1.17 Kk. ma ke aina o ke Aupuni; Kona 18° 30' Kik. 1.63 Kk. ma ke aina o ke Aupuni; Ma. 74° 45' Kik. 1.05 Kk. ma ke Ala a hiki i kahi i hoʻomaka i, He 170 Eka iloko.

J. Fuller
Limaanaia



Ukupauloa

1.

W. L. Lee
G. M. Robertson
J. H. Smith
J. Kikaulaha

Honolulu Septemaba 2, 1853.

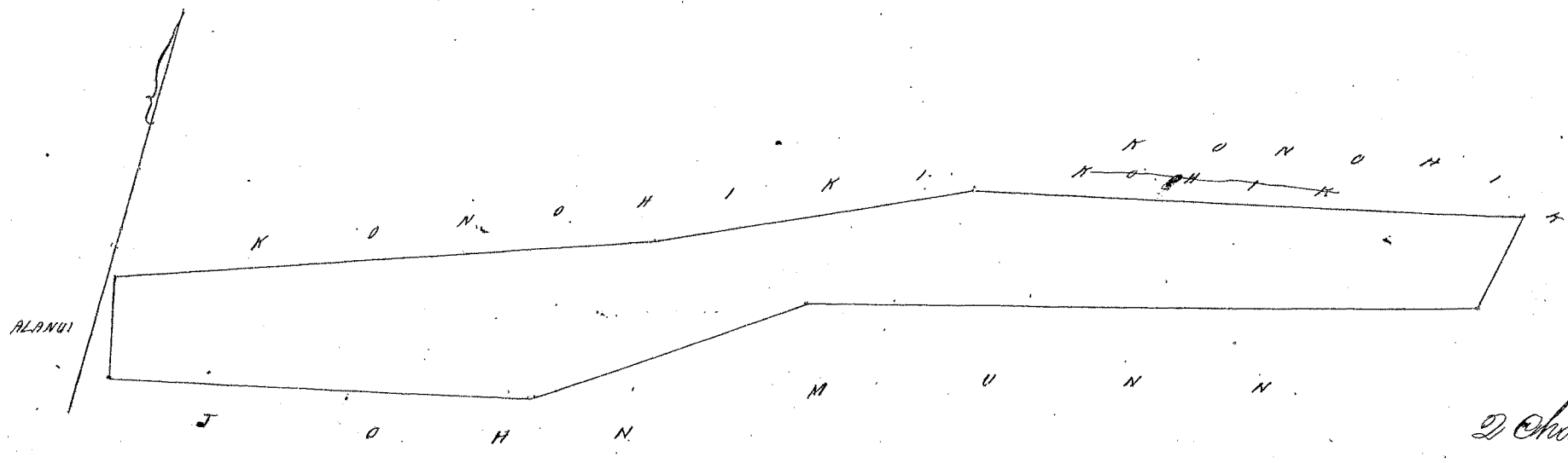
Helu 5554 Keawekaloha

Holuakoa, Kona, Hawaii

Ke aina o Keawekaloha ma Holuakoa 1, Kona, Hawaii.
E hoʻomaka ma ke kahi Hikina Kona a e holo Ma. 8° 30' Kik. 1.25 Kk. ma ke aina o ke Konoiki; Kona 76° 30' Kom. 6.73 Kk. ma ke aina o ke Konoiki; Kona 64° 45' Kom. 4.04 Kk. ma ke aina o ke Konoiki; Kona 70° 15' Kom. 6.60 Kk. ma ke aina o ke Konoiki; Kona 11° Kik. 1.24 Kk. ma ke aina Alanui Aupuni; Ma. 77° Kik. 5.20 Kk. ma ke aina o John Munn; Ma. 56° 15' Kik. 3.60 Kk. ma ke aina o John Munn; Ma. 76° 30' Kik. 8.30 Kk. ma ke aina o John Munn a hiki i kahi i hoʻomaka i. Hele o keia Aina Apana Aina ke 2 2/10 Eka

J. Fuller
Limaanaia

Kona Hawaii, Sept. 13, 1852.



Ukupauloa

2.

W. L. Lee
G. M. Robertson
J. H. Smith
J. Kikaulaha

Honolulu Septemaba 2, 1853

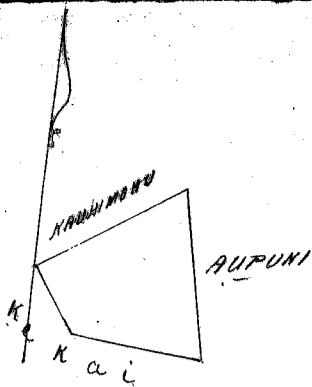
Helu 9438 Kane

Kanaeue, Kona, Hawaii

Ke Pahale o Kane ma Kanaeue, Kona, Hawaii.
E hoʻomaka ma ke kahi Konoehana a e holo Ma. 57° Kik. 1.79 Kk. ma ke aina o Kaunimohu; Kona 10° Kik. 1.79 Kk. ma ke aina o Aupuni; Kona Ma. 84° 45' Kom. 1.38 Kk. ma ke aina Kai; Ma. 33° 30' Kom. 0.80 Kk. ma ke Kai a hiki i kahi i hoʻomaka i. He 2/10 Eka iloko

J. Fuller
Limaanaia

Kona Hawaii Novemaba 24, 1852.



Ukupaoua

\$1.00

W. L. Lee
 G. M. Robertson
 J. H. Smith
 I. Mekaulehae

Honolulu September 2, 1853.

Heleu 7396 Kekipi

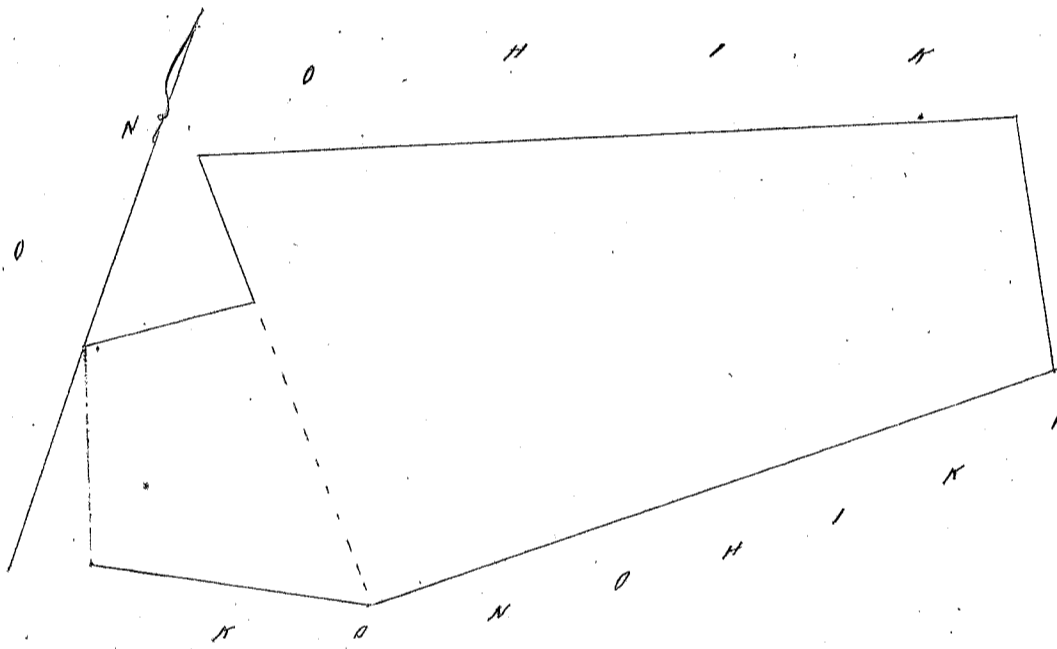
Konohikou Kona Hawaii

Ke aina o Kekipi ma Konohikou Kona Hawaii.

E hoowaka ma ke kahi Akaui a u holo Kona 26° 30' Kik. 2.63 Kk. ma ke aina o ke Konohiki; Kona 52°
 Kom. 7.55 Kk. ma ke aina o ke Konohiki; Kona 79° Kom. 2.99 Kk. ma ke aina o ke Konohiki; Akaui 19° 45' Kom. 2.27 Kk. ma
 ke aina o ke Konohiki; Ak. 56° 30' Kik. 1.86 Kk. ma ke aina o ke Konohiki; Ak. 39° 30' Kom. 1.66 Kk. ma ke aina o ke Konohiki
 Ak. 68° Kik. 8.60 Kk. ma ke aina o ke Konohiki a hiki i kahi i hoowaka'i. Hoko o keia Apana aina he 3 ³/₄ Eka

J. Fuller
 Lumaanaia

Kona Hawaii Sept. 30, 1852.



2 Chains or Inch.

Ukupaoua

\$3.00

W. L. Lee
 G. M. Robertson
 J. H. Smith
 I. Mekaulehae

Honolulu September 2, 1853.

Heleu 10951 Wapahae

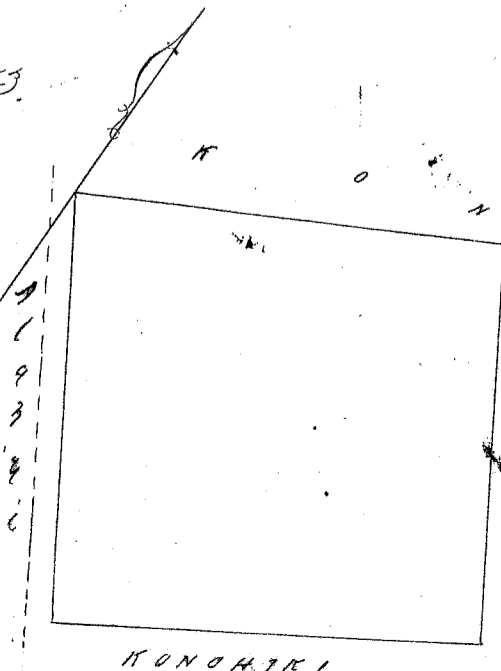
Kaloko Kona Hawaii

Ke aina o Wapahae ma Kaloko Kona Hawaii.

E hoowaka ma ke kahi Konohana a u holo Kona 31° 15' Kik. 4.55 Kk. ma ke Alanaui; Ak. 57° 30'
 Kik. 4.50 Kk. ma ke Alanaui aing o ke Konohiki; Ak. 31° Kom. 4.22 Kk. ma ke aina o ke Konohiki; Kona 62° Kom.
 4.53 Kk. ma ke aina o ke Konohiki a hiki i kahi i hoowaka'i. Hoko o keia Apana aina he 2 Eka

J. Fuller
 Lumaanaia

Kona Hawaii Oct. 5, 1853.



2 Chains to an Inch

Ukupaoua

\$2.00

W. L. Lee
G. M. Robertson
J. H. Smith
J. Kekaulaha

Honolulu Sepatemaba 2, 1853.

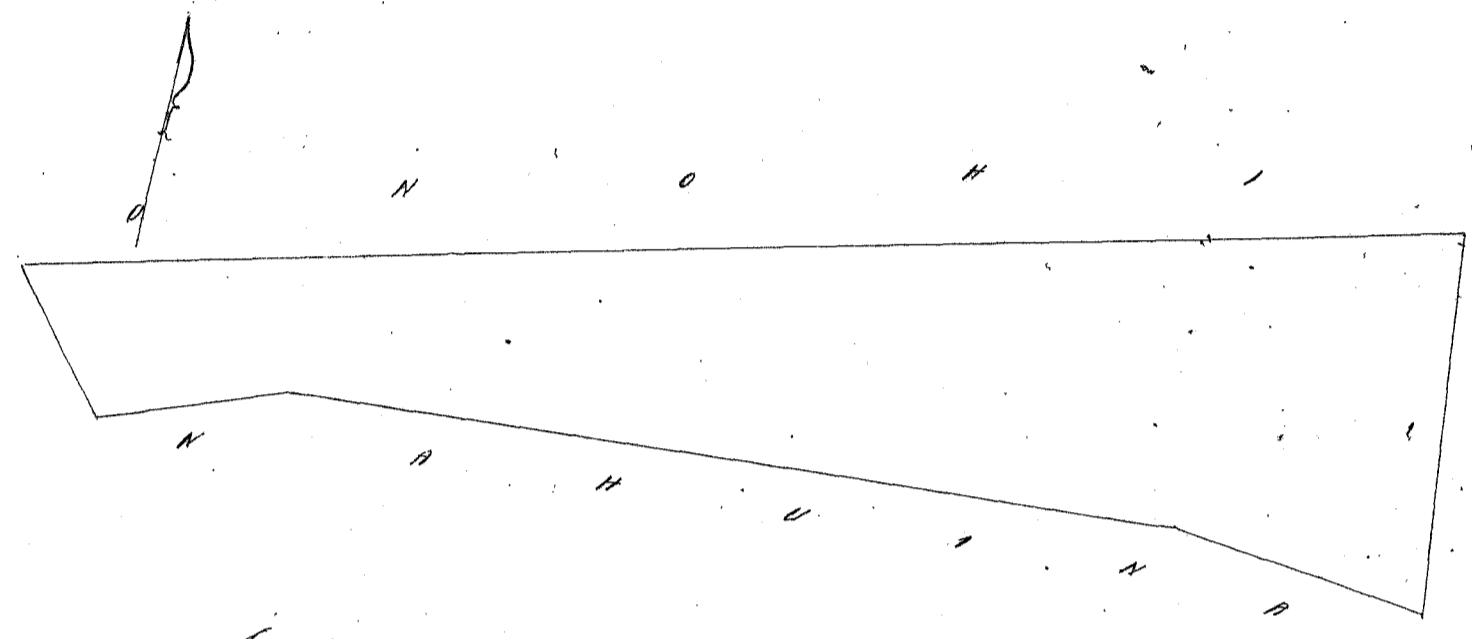
Heleu 10694 Puki

Kaloko Kona Hawaii

Ke aina o Puki ma Kaloko, Kona, Hawaii.
E hoomaka ma ke kahi Kikina a i holo ana Ma. 7° Kom. 4, 00 Ma ke aina o ke Konoiki
Kona 73° 15' Kom. 15, 15 Ma ke aina o ke Konoiki; Kona 89° 30' Kik. 1, 80 Ma ke aina o ke Konoiki;
Ma. 68° 30' Kik. 2, 00 Ma ke aina o Nahuina; Ma. 84° 45' Kik. 9, 50 Ma ke aina o Nahuina; Kona
84° 30' Kikina 2, 70 Ma ke aina o Nahuina a hiki i kahi i hoomaka i. Iko o keia Apana Aina he 3 1/2 Eka

Kona Hawaii October 4, 1852.

J. Fuller
Lumanaaina



2 Chains and Inch.

Ukupaoua

\$3.00

W. L. Lee
G. M. Robertson
J. H. Smith
J. Kekaulaha

Honolulu Sepatemaba 2, 1853.

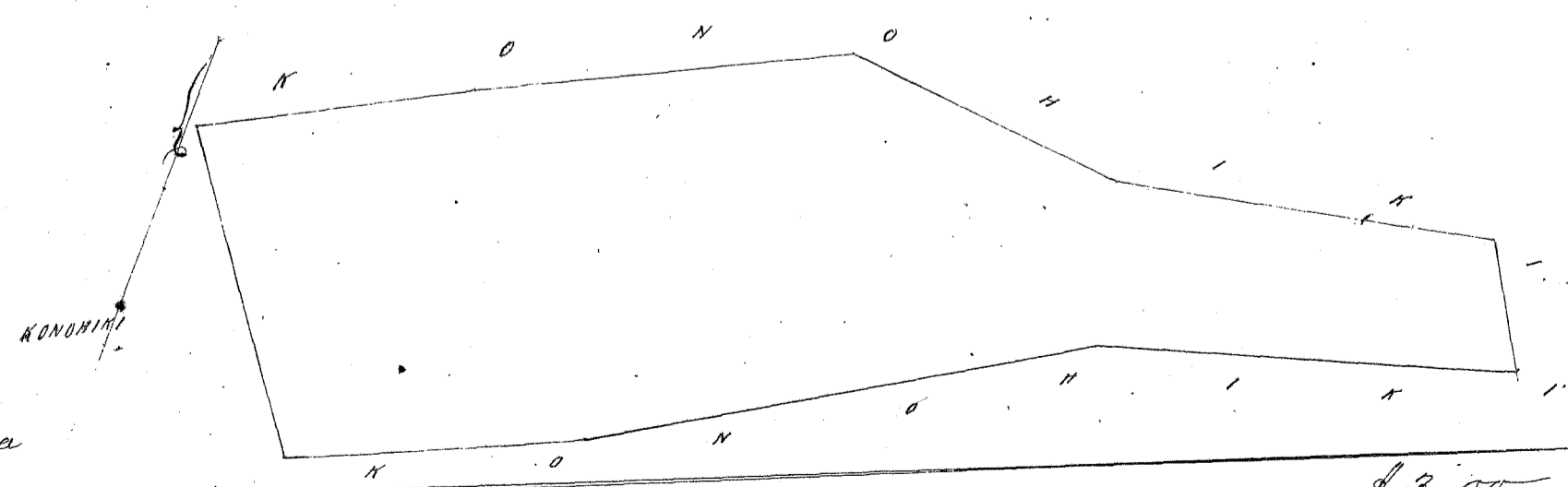
Heleu 9241 Kaiama

Kaloko, Kona, Hawaii

Ke aina o Kaiama ma Kaloko Kona Hawaii
E hoomaka ma ke kahi Kikina a i holo ana Ma. 31° 15' Kom. 157 Ma ke aina o ke Konoiki;
Kona 76° 45' Kom. 4, 35 Ma ke aina o ke Konoiki; Ma. 86° Kom. 3, 35 Ma ke aina o ke Konoiki; Kona 63°
Kom. 4, 30 Ma ke aina o ke Konoiki; Kona 61° Kom. 3, 25 Ma ke aina o ke Konoiki; Kona 35° Kik. 3, 87
Ma ke aina o ke Konoiki; Ma. 65° Kik. 3, 54 Ma ke aina o ke Konoiki; Ma. 57° 45' Kik. 5, 90 Ma ke
aina o ke Konoiki; Ma. 72° 30' Kik. 4, 77 Ma ke aina o ke Konoiki a hiki i kahi i hoomaka i.
Iko o keia Apana Aina he 4 1/4 Eka.

Kona Hawaii October 4, 1852.

J. Fuller
Lumanaaina



2 Haul. Incha

Ukupaoua

\$3.00

W. L. Lee
G. M. Robertson
J. H. Smith
J. Kekaulaha

Honolulu Sepatemaba 2, 1853.

Helu 9248 Kalaikoa

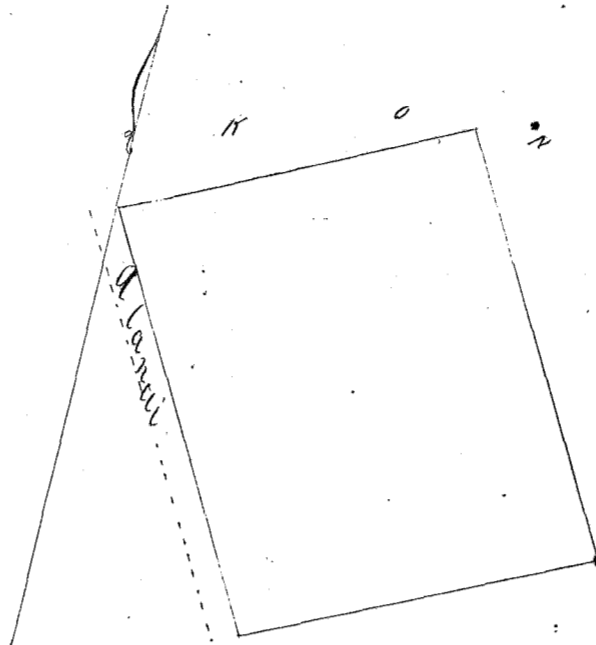
Kaloko Kona Hawaii

Ke aina o Kalaikoa ma Kaloko Kona Hawaii

E hoomaka ma ke kahi Kikina a e holo Komu 64° Kom. 3, 84 Mh. ma ke aina o ke Honohiki; Mh. 29° 30' Kom. 4, 66 Mh. ma ke aina o ke Alamui; Mh. 69° 30' Kik. 3, 84 Mh. ma ke aina o ke Honohiki; Kom. 29° 30' Kik. 4, 68 Mh. a hiki i kaahi i hoomaka i - Iloko o keia Apuna aina ke 1 8/10 Eka

Kona Hawaii October 5, 1852.

J Fuller
Lumanaaina



2 Kaula = Imika

Ukupaoua

\$2.00

W. L. Lee
G. M. Robertson
J. H. Smith
J. M. Kaulahao

Honolulu September 2, 1853.

Helu 9160 Kanu

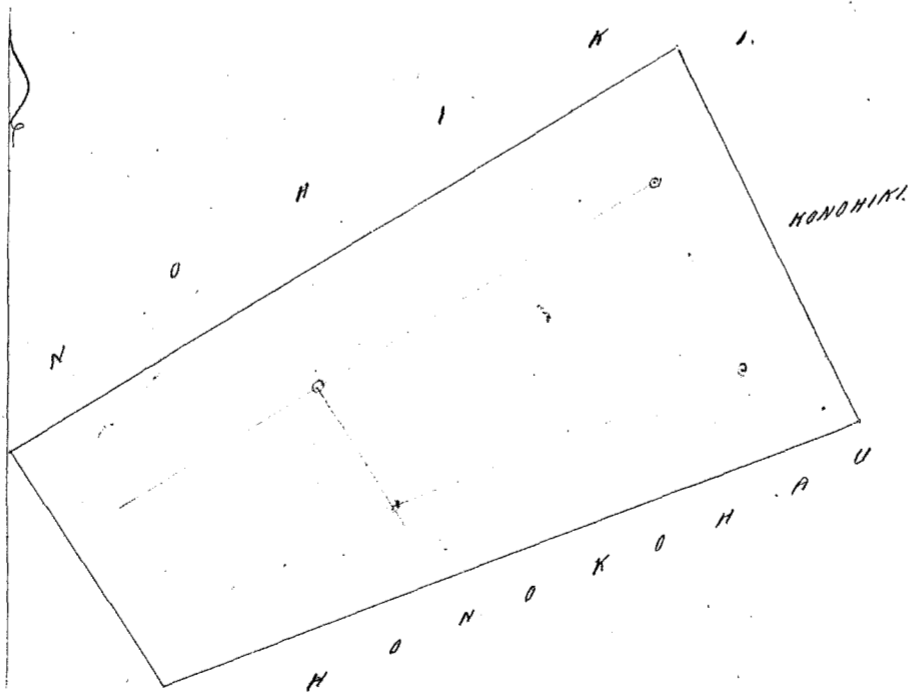
Kaloko Kona Hawaii

Ke aina o Kanu ma Kaloko Kona Hawaii.

E hoomaka ma ke kahi Komohana a e holo Komu 32° 30' Kik. 2, 88 Mh. ma ke aina o ke Honohiki; Mh. 69° Kik. 7, 85 Mh. ma ke aina o ke Honohiki; - Mh. 25° 30' Kom. 4, 35 Mh. ma ke aina o ke Honohiki; Kom. 58° 30' Kom. 8, 20 Mh. ma ke aina o ke Honohiki a hiki i kaahi i hoomaka i - Iloko o keia Apuna aina ke 2 1/2 Eka.

Kona Hawaii October 4, 1852.

J Fuller
Lumanaaina



Patent of land June 28/77

Ukupaoua

\$2.00

W. L. Lee
G. M. Robertson
J. H. Smith
J. M. Kaulahao

Honolulu September 2, 1853.

Heleu 2238 Pahohano

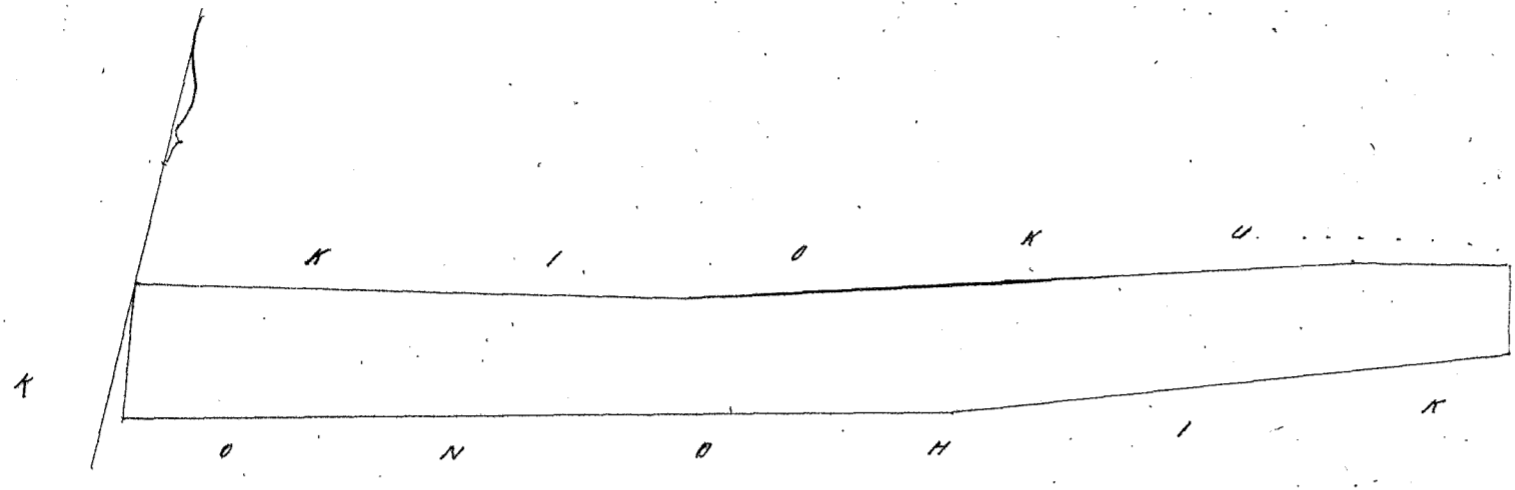
Kaloko Kona Hawaii

Ke aina o Pahohano ma Kaloko Kona Hawaii.

E hoowaka ma ke kiki Komohana a e holo Ak. 78° Heik. 5.79 kth. ma ke aina o Nihoa; Ak. 72° 45' Heik. 7.00 kth. ma ke aina o Nihoa; Ak. 78° Heik. 1.70 kth. ma ke aina o Nihoa; Ak. 12° 30' Heik. 0.90 kth. ma ke aina o Honolulu; Ak. 70° 30' Kom. 5.77 kth. ma ke aina o Honolulu; Ak. 76° 15' Kom. 2.00 kth. ma ke aina o Honolulu; Ak. 7° Kom. 1.40 kth. ma ke aina o Honolulu a hiki i kaahi i hoowaka'i. Holo o keia Apana aina he 1 3/4 Eka.

Kona Hawaii October 4, 1852.

J Fuller
Limaana aina



2 Kaul. = Imika

Ukupaoua

\$2.00

W. L. Lee
G. M. Robertson
J. H. Smith
J. Kekaulaha

Honolulu Sepatema 2, 1853.

Heleu 7909 Kamaole


Kaloko Kona Hawaii

Ke aina o Kamaole ma Kaloko Kona Hawaii.

E hoowaka ma ke kiki Komohana a e holo Kom. 24° 45' Heik. 2.46 kth. ma ke aina o ke Honolulu; Ak. 84° 30' Heik. 1.50 kth. ma ke aina o ke Honolulu; Ak. 70° 30' Heik. 20.43 kth. ma ke aina o ke Honolulu; Ak. 24° 30' Kom. 3.50 kth. ma ke aina o ke Alani; Ak. 69° Kom. 21° 30' kth. ma ke aina o Honolulu a hiki i kaahi i hoowaka'i. Holo o keia Apana aina he 7 Eka.

Kona Hawaii October 4, 1852.

J Fuller
Limaana aina



4 Kaul. = Imika

Ukupaoua

\$4.00

W. L. Lee
G. M. Robertson
J. H. Smith
J. Kekaulaha

Honolulu Sepatema 2, 1853.

Heleu 9415 Kaalokauhi

Kanaeue, Kona, Hawaii

Ke aina o Kaalokauhi ma Kanaeue, Kona, Hawaii.

E hoowaka ma ke kiki Akau a e holo Kom. 26° 15' Heik. 0.95 kth. ma ke Alani Aniani; Ak. 58° Kom. 5.93 kth. ma ke aina o ke Honolulu; Ak. 68° Kom. 9.00 kth. ma ke aina o Nakoos; Ak. 14° 45' Kom. 1.57 kth. ma ke aina o Nakoos; Ak. 72° Heik. 6.47 kth. ma ke aina o Nakoos; Ak. 61° 30' Heik. 8.07 kth. ma ke aina o Nakoos a hiki i kaahi i hoowaka'i. 1 8/10 Eka.

Ukupaoua

#4

W. L. Lee
G. M. Robertson

J. H. Smith
J. Kekaulaha

Honolulu, Sepatemaba 5, 1853.

Helu 9443 Apana

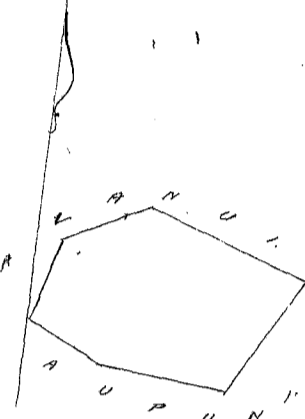
Kaawaloa, Kona Kona Hawaii.

Ka Pahale o Apana ma Kaawaloa, Kona Kona Hawaii.

E hoomaka ma ke kahi Konoehana a i holo Ak. 16° 45' Kik. 0,92 Mh. ma ke aino Aupuni; Ak. 65°
Kik. 1,02 Mh. ma ke Alanui; Ak. 71° Kik. 1,76 Mh. ma ke Alanui; Ak. 28° 45' Kono. 1,42 Mh. ma ke Alanui; Ak.
88° 15' Kono. 1,40 Mh. ma ke aino Aupuni; Ak. 64° Kono. 0,86 Mh. ma ke aino Aupuni a hiki i kahi i hoomaka i.
Eka $\frac{3}{10}$

Kona Hawaii Mei 26, 1853.

A. Fuller
Lamaanaana



Ukupaoua

#4

W. L. Lee
G. M. Robertson

J. H. Smith
J. Kekaulaha

Honolulu Sepatemaba 5, 1853.

Helu 9441 Maka

Kaawaloa, Kona Kona Hawaii.

Ka Pahale o Mako ma Kaawaloa, Kona Kona Hawaii.

E hoomaka ma ke kahi Kikini a i holo Kono. 44° Kono. 1,26 Mh. ma ke aino Aupuni; Ak. 54° 30'
Kono. 0,95 Mh. ma ke aino Aupuni; Ak. 45° 15' Kik. 1,38 Mh. ma ke aino Aupuni; Ak. 47° Kik. 89 Mh. ma ke
Alanui a hiki i kahi i hoomaka i, Eka $\frac{12}{100}$

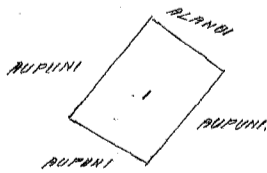
Ap. 2. Aina mafiai o Mako ma Kaawaloa mauka.

E hoomaka ma ke kahi Kona a i holo Ak. 25° 15' Kono. 2,51 Mh. ma ke aino Konoehana; Ak. 55° 30' Kik.
7,00 Mh. ma ke aino Konoehana; Ak. 52° Kik. 1,70 Mh. ma ke aino Konoehana; Ak. 33° 30' Kik. 3,08 Mh. ma ke aino
Konoehana; Ak. 58° 45' Kono. 8,96 Mh. ma ke aino Konoehana a hiki i kahi i hoomaka i, Eka $\frac{2}{10}$

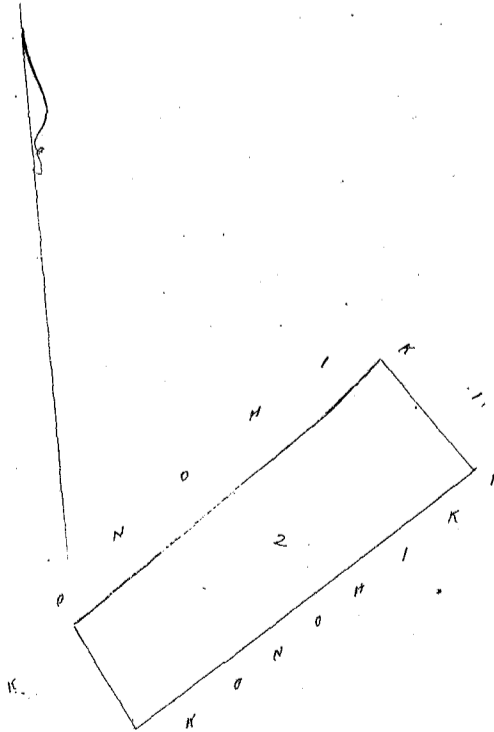
Kona Hawaii Mei 27, 1853.

A. Fuller
Lamaanaana

2 Mh. = 1 m.



4 Mh. = 1 m.



Ukupaoua

#6

W. L. Lee
G. M. Robertson

J. H. Smith
J. Kekaulaha

Honolulu Sepatemaba 5, 1853.


Helu 9446 Ioba ✓

Kaawaloa Kona Kona Hawaii

Ka Pahale o Ioba ma Kaawaloa, Kona Kona, Hawaii.
E hoowaka ma ke kahi Hikina, a i holo Km. 68° Kom. 1.10 Kk. ma ke kai; Km. 4.25° Kom. 1.246 Kk. ma ke Alamui. Km. 70° 30' Kik. 0.93 Kk. ma ke aina Aupuni; Km. 11° 15' Kik. 1.34 Kk. ma ke kai a hiki i kahi i hoowaka i.
Koe $\frac{14}{100}$ Eka

Kona Hawaii Mei 26, 1853.

J. Fuller
Limaanaama



Ukupaoua

#3.

W. L. Lee
G. M. Robertson
J. H. Smith
J. Kaulahao

Honolulu Sepatemaba 5, 1853.

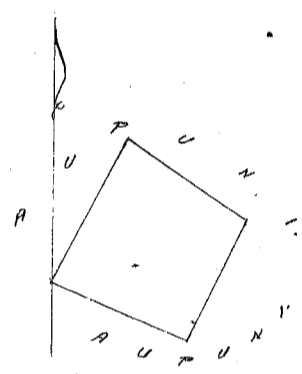
Helu 9443 Palau ✓

Kaawaloa Kona Kona Hawaii

Ka Pahale o Palau ma Kaawaloa, Kona Kona, Hawaii.
E hoowaka ma ke kahi Hikina a i holo Km. 26° Kom. 1.41 Kk. ma ke aina Aupuni; Km. 67° Kom. 1.57 Kk. ma ke aina Aupuni; Km. 28° Kik. 1.72 Kk. ma ke aina Aupuni; Km. 55° 45' Kik. 1.52 Kk. ma ke aina Aupuni a hiki i kahi i hoowaka i. - Koe $\frac{24}{100}$ Eka

Kona Hawaii Mei 26, 1853.

J. Fuller
Limaanaama



2 Kaul. Inika

Ukupaoua

#4.

W. L. Lee
G. M. Robertson
J. H. Smith
J. Kaulahao

Honolulu Sepatemaba 5, 1853.

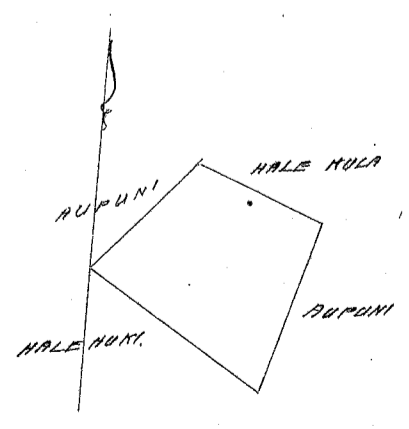
Helu 9444 Kahaku ✓

Kaawaloa Kona Kona Hawaii

Ka Pahale o Kahaku ma Kaawaloa, Kona Kona, Hawaii.
E hoowaka ma ke kahi Kawa a i holo Km. 67° 45' Kik. 1.39 Kk. ma ke aina Halehale; Km. 15° 45' Kom. 1.90 Kk. ma ke aina Aupuni; Km. 55° 45' Kik. 2.18 Kk. ma ke aina Halehale; Km. 41° Kik. 1.60 Kk. ma ke aina Aupuni a hiki i kahi i hoowaka i. - Koe $\frac{28}{100}$ Eka.

Kona Hawaii Mei 26, 1853.

J. Fuller
Limaanaama



2 Kaul. Inika

Ukupaoua

#4.

W. L. Lee
G. M. Robertson
J. H. Smith
J. Kaulahao

Honolulu Sepatemaba 5, 1853.

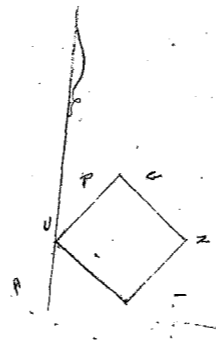
Helu 9447 Palahii

Kaawaloa Kona Kona Hawaii.

Ka Pahale Palahii ma Kaawaloa Kona Kona Hawaii. E hoomaka ma ke kahi Komohana a e holo koma 55° 15' Kik. 0.98 Kk. ma ke aino Aupuni; Ak. 38° 15' Kik. 0.91 Kk. ma ke aino Aupuni; Ak. 61° Kom. 0.99 Kk. ma ke aino Aupuni; Kom. 39° 15' Kom. 0.98 Kk. ma ke aino Aupuni a hiki i kahi i hoomaka i. He 9/100 Eka

Kona Hawaii Mei 26, 1852.

J. Fuller
Lunawanaama



2 Kaul. Imika

Ukupaoua

#3

W. L. Lee
G. M. Robertson
J. H. Smith
J. Bickantahao

Honolulu Sepatemaba 5, 1853.

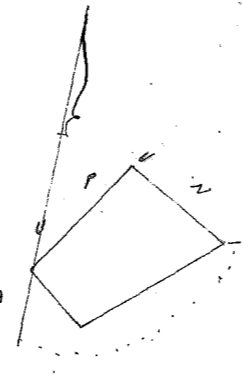
Helu 9449 Naupuu

Kaawaloa Kona Kona Hawaii.

Ka Pahale Naupuu ma Kaawaloa Kona Kona Hawaii. E hoomaka ma ke kahi Komohana a e holo Kom. 52° 30' Kik. 0.75 Kk. ma ke aino Aupuni; Ak. 49° 15' Kik. 1.73 Kk. ma ke aino Aupuni; Ak. 61° Kom. 1.25 Kk. ma ke aino Aupuni; Kom. 31° 55' Kom. 1.53 Kk. ma ke aino Aupuni a hiki i kahi i hoomaka i. He 16/100 Eka.

Kona Hawaii Mei 26, 1853.

J. Fuller
Lunawanaama



2 Kaul. - Imika

Ukupaoua

#3.

W. L. Lee
G. M. Robertson
J. H. Smith
J. Bickantahao

Honolulu Sepatemaba 5, 1853.

Helu 6750 Awahua

Kaawaloa Kona Kona Hawaii.

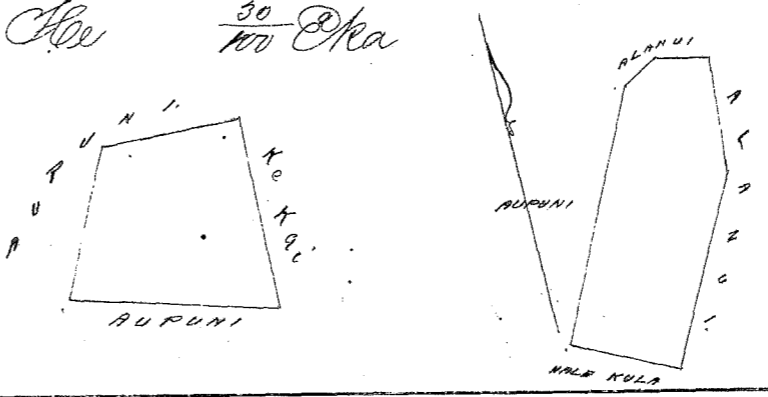
Ka Pahale 1 Awahua ma Kaawaloa Kona Kona Hawaii. E hoomaka ma ke kahi Kikinao Kaa a e holo Kom. 5° Kom. 1.22 Kk. ma ke Alani; Kom. 27° 30' Kom. 2.10 Kk. ma ke aino Alani; Ak. 63° 30' Kom. 1.18 Kk. ma ke Hale Kula; Ak. 27° 15' Kik. 2.78 Kk. ma ke aino Aupuni; Ak. 64° Kik. 0.46 Kk. ma ke Alani; Kom. 74° Kik. 0.56 Kk. ma ke Alani a hiki i kahi i hoomaka i. He 1/3 Eka.

Ap. 2 Ka Pahale 2 Awahua ma Kaawaloa.

E hoomaka ma ke kahi Komohana Aka a e holo Kom. 88° Kik. 1.50 Kk. ma ke aino Aupuni; Kom. 3° Kom. 2.02 Kk. ma ke Kai; Ak. 76° 30' Kom. 2.20 Kk. ma ke aino Hanamua; Ak. 27° 30' Kik. 1.66 Kk. ma ke aino Aupuni a hiki i kahi i hoomaka i. He 30/100 Eka

Kona Hawaii Mei 26, 1853.

J. Fuller
Lunawanaama



Ukupaoua

W. L. Lee #4
G. M. Robertson
J. H. Smith
J. Bickantahao

Honolulu Sepatemaba 5, 1853.

Ke aina o Makia ma Alaka, Kona Kona, Hawaii.

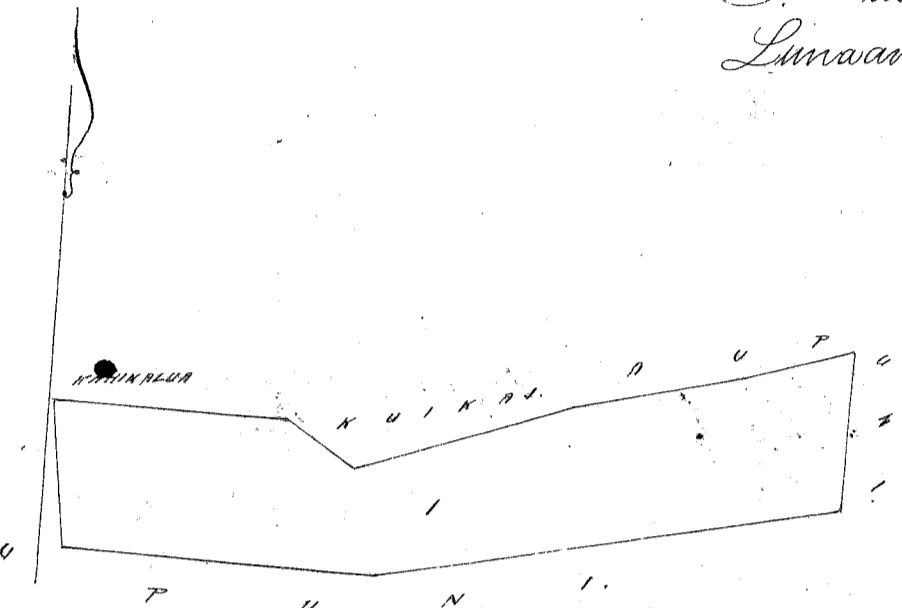
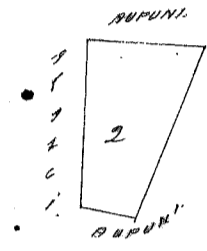
E hoowaka ma ke kahi Hikina Kona a e holo Ak. 3° Hiki. 3.30 Kk. ma ke aina Aupuni; Kom. 74° Kom. 2.39 Kk. ma ke aina Aupuni; Kom. 77° 30' Kom. 3.74 Kk. ma ke aina Aupuni; Kom. 71° Kom. 4.74 Kk. ma ke aina o Kuikahi; Ak. 55° Kom. 1.74 Kk. ma ke aina o Kuikahi; Ak. 88° 30' Kom. 4.94 Kk. ma ke aina o Kahinalua; Kom. 4° 30' Hiki. 3.08 Kk. ma ke aina Aupuni; Kom. 88° Hiki. 6.78 Kk. ma ke aina Aupuni; Ak. 79° Hiki. 9.90 Kk. ma ke aina Aupuni a hiki i kahi i hoowaka i, He 4 8/10 Eka.

Ap. 2. Pahale. - E hoowaka ma ke kahi Komohana Kona a e holo Akau 1.76 Kk. ma ke Alani; Kom. 88° 15' Hiki. 1.26 Kk. ma ke aina Aupuni; Kom. 22° Kom. 1.95 Kk. ma ke aina Aupuni; Ak. 82° Kom. 0.57 Kk. ma ke aina Aupuni a hiki i kahi i hoowaka i, He 17/100 Eka

Kona Hawaii June 14, 1853.

J. Fuller
Lunawanaana

Ap. 1. 4 Kaul. - Imiha
" 2. 2 " " "



Ukupaoua

#6.

W. L. Lee
G. M. Robertson
J. H. Smith
J. Kekaulaha

Honolulu Sepatemaba 7, 1853.

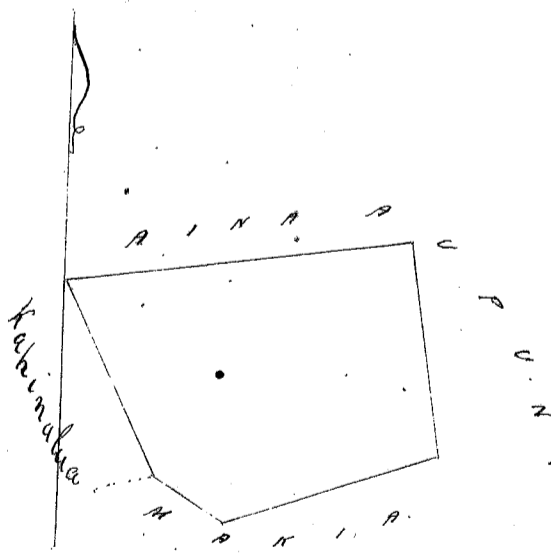
Ke aina o Kuikahi ma Alaka Kona Kona, Hawaii.

E hoowaka ma ke kahi Akau a e holo Kom. 7° Hiki. 4.50 Kk. ma ke aina Aupuni; Kom. 71° Kom. 4.74 Kk. ma ke aina o Makia; Ak. 55° Kom. 1.74 Kk. ma ke aina o Makia; Ak. 25° 30' Kom. 4.50 Kk. ma ke aina Aupuni; Ak. 82° 30' Hiki. 7.40 Kk. ma ke aina Aupuni a hiki i kahi i hoowaka i, He 3 1/4 Eka

Kona Hawaii June 14, 1853.

J. Fuller
Lunawanaana

4 Kaulahau - Imiha



Ukupaoua

#5.

W. L. Lee
G. M. Robertson
J. H. Smith
J. Kekaulaha

Honolulu Sepatemaba 7, 1853.

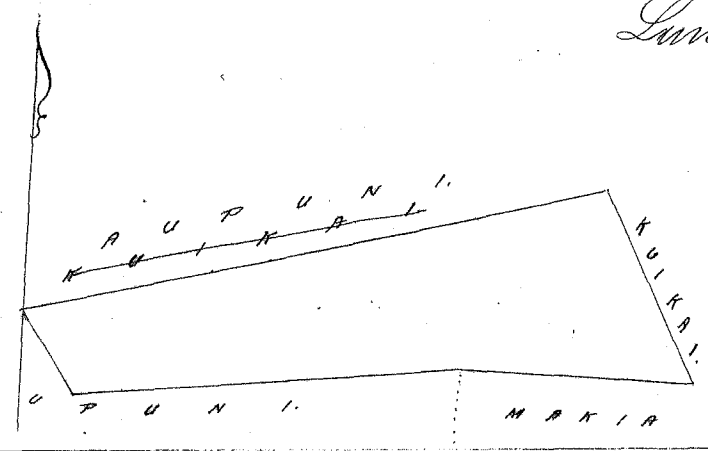
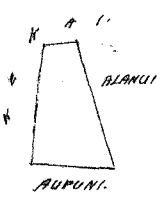
Ke aina o Kahinalua ma Alaka Kona Kona, Hawaii.

E hoowaka ma ke kahi Akau, a e holo Kom. 25° 30' Hiki. 4.50 Kk. ma ke aina o Kuikahi; Ak. 88° 30' Kom. 4.94 Kk. ma ke aina o Makia; Kom. 83° 45' Kom. 8.20 Kk. ma ke aina Aupuni; Ak. 32° Kom. 2.03 Kk. ma ke aina Aupuni; Ak. 76° Hiki. 12.60 Kk. ma ke aina Aupuni a hiki i kahi i hoowaka i, He 3 6/10 Eka

Ap. 2. Pahale. E hoomaka ma ke kahi Akaw, a e holo Kom. 79° 30' Kom. 0.34 kth. ma ke kai; Kom. 1° 30' Kom. 1.27 kth. ma ke kai; Kom. 86° Kik. 0.92 kth. ma ke aina Aupuni; Ak. 20° Kom. 1.42 kth. ma ke Alanui a hiki i kahi i hoomaka'i. He 8/100 Eka.

Hona Hawaii, June 14, 1853.

J. Fuller
Lunaanaana



Ap. 1. 4 kth. ma ke Iritua
" 2. 2 " " "

Whaupauloa

\$5.-

W. L. Lee
G. M. Robertson
J. H. Smith
J. Kaulahao

Honolulu Sepatemaba 7, 1853.

Keleu 10134 Matia Mahi

Hoopuloa Hona Hema Hawaii

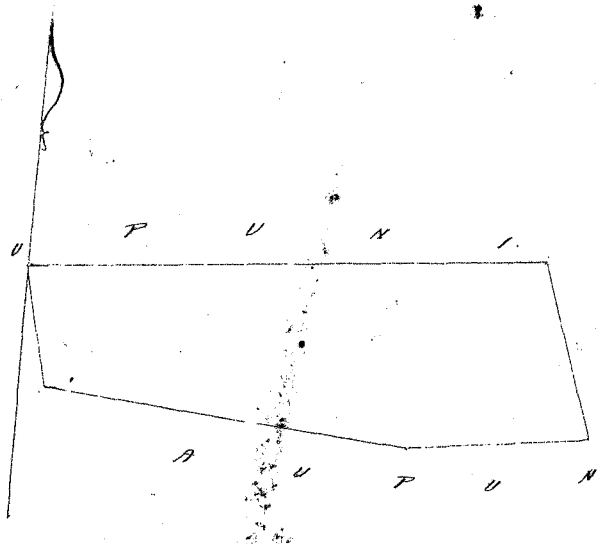
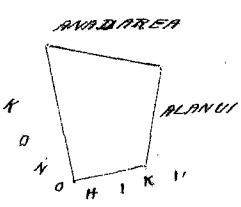
Ke aina o Matia Mahi ma Hoopuloa, Hona Hema Hawaii.

Ap. 1. Pahale. E hoomaka ma ke kahi Kikina Hema a e holo Ak. 6° 30' Kik. 1.08 kth. ma ke Alanui; Ak. 85° Kom. 1.24 kth. ma ke pahale o Anadarea; Kom. 16° 30' Kik. 1.44 kth. ma ke aina Honolulu; Ak. 74° 30' Kik. 0.74 kth. ma ke aina Kowhiki a hiki i kahi i hoomaka'i. He 8 Eka.

Ap. 2. Aina mahiai. E hoomaka ma ke kahi Akaw a e holo Kom. 17° Kik. 3.85 kth. ma ke aina Aupuni; Kom. 81° 45' Kom. 3.95 kth. ma ke aina Aupuni; Ak. 85° Kom. 7.70 kth. ma ke aina Aupuni; Ak. 11° 45' Kom. 2.56 kth. ma ke aina Aupuni; Ak. 84° 45' Kik. 10.95 kth. ma ke aina Aupuni a hiki i kahi i hoomaka'i. He 3 84/100 Eka.

Hona Hawaii June 16, 1853.

J. Fuller
Lunaanaana



Ap. 1. 2 kaul. = Iritua
" 2. 4 " " "

Whaupauloa

\$5.-

W. L. Lee
G. M. Robertson
J. H. Smith
J. Kaulahao

Honolulu Sepatemaba 7, 1853.

Keleu 8045 Anadarea

Hoopuloa Hona Hema Hawaii

Ke aina o Anadarea ma Hoopuloa, Hona Hawaii.

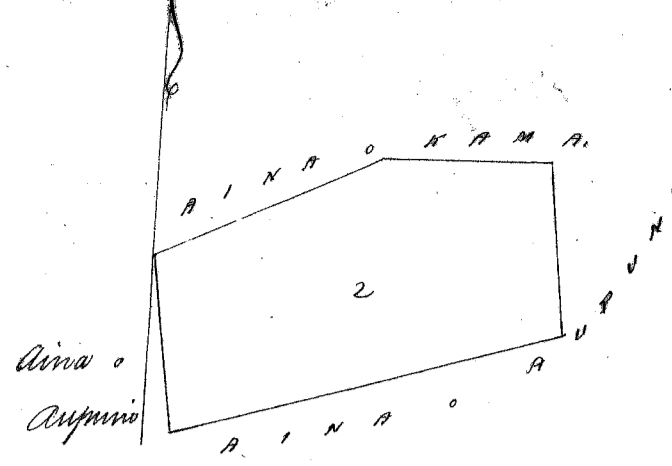
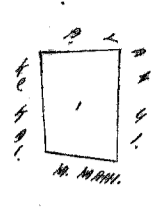
Ap. 1. Pahale. E hoomaka ma ke kahi Akaw, a e holo Kom. 0° 15' Kik. 1.22 kth. ma ke Alanui; Ak. 85° Kom. 0.74 kth. ma ke pahale o Matia Mahi; Ak. 5° 45' Kom. 1.07 kth. ma ke kai; Ak. 85° Kik. 0.85 kth. ma ke Alanui a hiki i kahi i hoomaka'i. He 9/100 Eka.

Ap. 2. Aina mahiai. E hoomaka ma ke kahi Akaw a e holo Kom. 88° 30' Kom. 3.54 kth. ma ke aina o Hema; Kom. 64° Kom. 5.28 kth. ma ke aina o Hema; Kom. 7° 45' Kik. 3.75 kth. ma ke aina o Aupuni; Ak. 73° 15' Kik. 8.54 kth. ma ke aina o Aupuni; Ak. 6° 15' Kom. 3.70 kth. ma ke aina o Aupuni a hiki i kahi i hoomaka'i. He 3 45/100 Eka.

Hona Hawaii June 15, 1853.

J. Fuller
Lunaanaana

9876



Ap. 1. 2 Kaul. = Imitoa
" 2. 4 " " "

Ukupaoua

#5-

W. L. Lee
G. M. Robertson
J. H. Smith
J. Kekaulaha

Honolulu Pepatemaba 7, 1853.

Heleu ~~8450~~ Kama 8540 ✓

Kaupoua Kona Kona Hawaii

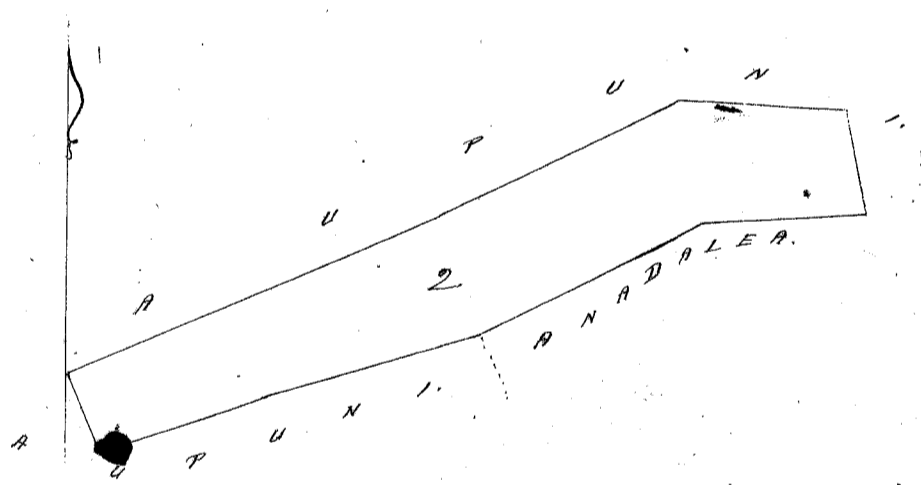
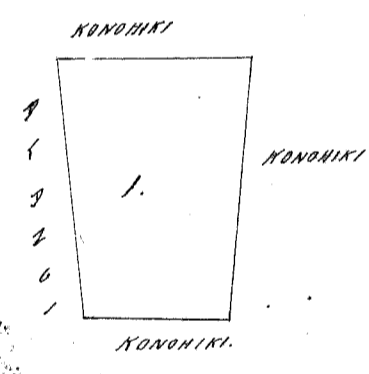
Ke aina o Kama ma Kaupoua, Kona Kona, Hawaii.

Ap. 1. Pahale. E hoomaka ma ke kahi Kama a e holo Kom. 4° 30' Heik. 2, 73 kth. ma ke aiaa Alanui; Kom. 87° 45' Heik. 1, 54 kth. ma ke aiaa Konoheki; Ak. 9° 15' Heik. 2, 80 kth. ma ke aiaa Konoheki; Ak. 87° 15' Kom. 2, 03 kth. ma ke aiaa Konoheki; a hiki i kahi i hoomaka'i, He 1/2 Eka.

Ap. 2. Aina mahiai. E hoomaka ma ke kahi Kikina Kama a e holo Kom. 8° 30' Heik. 2, 26 kth. ma ke aiaa Aupuni; Kom. 88° 30' Kom. 3, 54 kth. ma ke aiaa Anadalea; Kom. 64° Kom. 5, 28 kth. ma ke aiaa Anadalea; Kom. 74° 45' Kom. 4, 70 kth. ma ke aiaa Aupuni; Kom. 72° Kom. 3, 77 kth. ma ke aiaa Aupuni; Ak. 20° Kom. 1, 78 kth. ma ke aiaa Aupuni; Ak. 68° Kom. 8, 53 kth. ma ke aiaa Aupuni; Ak. 65° 30' Heik. 5, 65 kth. ma ke aiaa Aupuni; Kom. 85° 30' Heik. 3, 60 kth. ma ke aiaa Aupuni a hiki i kahi i hoomaka'i, He 3 9/10 Eka.

Kona Hawaii June 16, 1853.

J. Fuller
Lunaanaana



Ap. 1. 2 Kaul. = Imitoa
Ap. 2. 4 " " "

Ukupaoua

#6-

W. L. Lee
G. M. Robertson
J. H. Smith
J. Kekaulaha

Honolulu Pepatemaba 7, 1853.

Heleu 8543 Kahoohanohano ✓


Mitoli Kona Kona Hawaii

Ke aina o Kahoohanohano ma Mitoli Kona Kona, Hawaii.

E hoomaka ma ke kahi Kama a e holo Kom. 14° Heik. 2, 75 kth. ma ke aiaa Aupuni; Kom. 79° Kom. 5, 88 kth. ma ke aiaa Kakea; Kom. 79° Kom. 5, 76 kth. ma ke aiaa Comakaa; Ak. 10° 30' Kom. 3, 07 kth. ma ke aiaa Aupuni; Ak. 80° 30' Heik. 11, 40 kth. ma ke aiaa Aupuni a hiki i kahi i hoomaka'i, He 3 1/10 Eka.

Kona Hawaii June 16, 1853.

J. Fuller
Lunaanaana



4 Kaul. = Imitoa

Ukupaoua

\$5.-

W. L. Lee
G. M. Robertson
J. H. Smith
J. Kekaulaha

Honolulu Sepatemaba 7, 1853.

Keleu 8119 Heu

Milolii Kona Kona Hawaii.

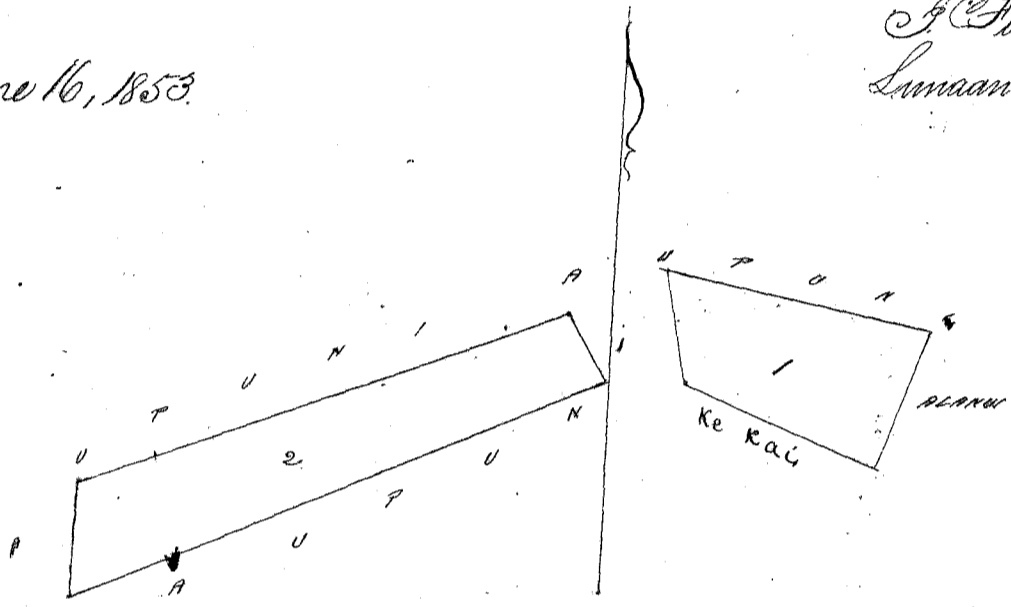
Ke aina o Heu ma Milolii Kona Kona Hawaii.

Ap. 1. Pahale. E hoowaka ma ke kahi Kikina a e holo Kom. 19° 15' Kom. 1, 54 kth. ma ke aiaaui; Ak. 67° 30' Kom. 2, 17 kth. ma ke kai; Ak. 17° Kom. 1, 18 kth. ma ke aiaaui; Kom. 80° Kom. 2, 84 kth. ma ke aiaaui a hiki i kahi i hoowaka i. Heu $\frac{1}{3}$ Eka.

Ap. 2. Aina mahiai. E hoowaka ma ke kahi Kikina a e holo Ak. 29° Kom. 1, 70 kth. ma ke aiaaui; Kom. 68° 30' Kom. 11, 90 kth. ma ke aiaaui; Kom. 1° Kom. 2, 38 kth. ma ke aiaaui; Ak. 65° 30' Kom. 12, 10 kth. ma ke aiaaui a hiki i kahi i hoowaka i. Heu $2 \frac{3}{10}$ Eka.

Kona Hawaii June 16, 1853.

J. Fuller
Lunaanaana



Ap. 1. 2 Kaul. = Imika
" 2 4 " "

Royal Patent 79 22

Ukupaoua

\$5.-

W. L. Lee
G. M. Robertson
J. H. Smith
J. Kekaulaha

Honolulu Sepatemaba 7, 1853.

Keleu 9897 Kahaui

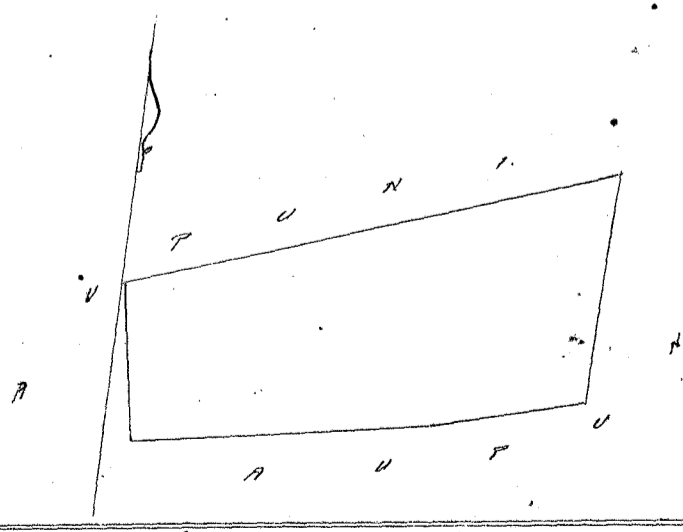
Milolii Kona Kona Hawaii.

Ke aina o Kahaui ma Milolii Kona Kona Hawaii.

E hoowaka ma ke kahi Kikina Kona, a e holo Ak. 3° Kom. 4, 90 kth. ma ke aiaaui; Kom. 71° Kom. 10, 70 kth. ma ke aiaaui; Kom. 9° Kom. 3, 34 kth. ma ke aiaaui; Ak. 80° 15' Kom. 6, 30 kth. ma ke aiaaui; Ak. 75° 15' Kom. 3, 30 kth. ma ke aiaaui a hiki i kahi i hoowaka i. Heu 4 $\frac{100}{100}$ Eka.

Kona Hawaii June 16, 1853.

J. Fuller
Lunaanaana



4 Kaul. = Imika

Ukupaoua

\$5.-

W. L. Lee
G. M. Robertson
J. H. Smith
J. Kekaulaha

Honolulu Sepatemaba 7, 1853.

Helu 9896 Nahuina

Milolii Kona Kona Hawaii 343

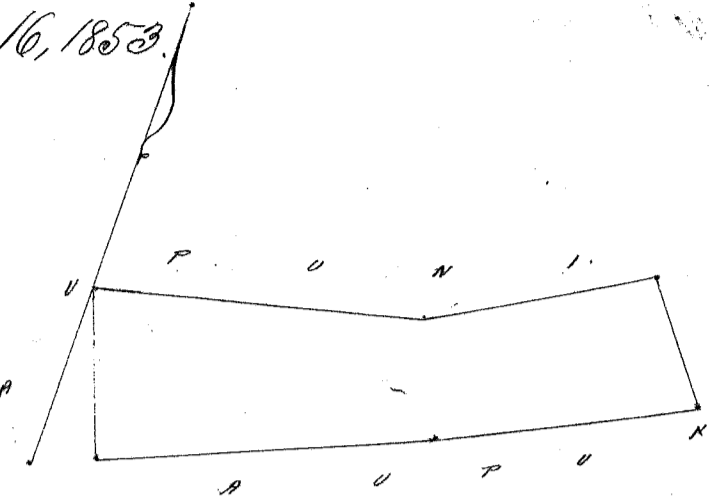
Ke aina o Nahuina ma Milolii Kona Kona Hawaii.
 E hoemaka ma ke kahi Akau, a e holo Kom. 35° 30' Kik. 3, 05 Kk. ma ke aina Aupuni; Kom. 65° 30' Kom. 5, 80 Kk. ma ke aina Aupuni; Kom. 68° Kom. 7, 10 Kk. ma ke aina Aupuni; M. 19° Kom. 3, 60 Kk. ma ke aina Aupuni; M. 76° 30' Kik. 7, 05 Kk. ma ke aina Aupuni; M. 61° Kik. 5, 05 Kk. ma ke aina Aupuni a hiki i kahi i hoemaka i. Ke 3 1/10 Eka

Kona Hawaii, June 16, 1853.

J. Fuller
 Lumaana aina

R.P. 7920

4 Kaul. = Iiha



Ukupaalaa

§ 5.

W. L. Lee
 G. M. Robertson
 J. H. Smith
 J. Kekaulaha

Honolulu September 7, 1853.

Helu 11004 Kaa

Omakaa Kona Kona Hawaii

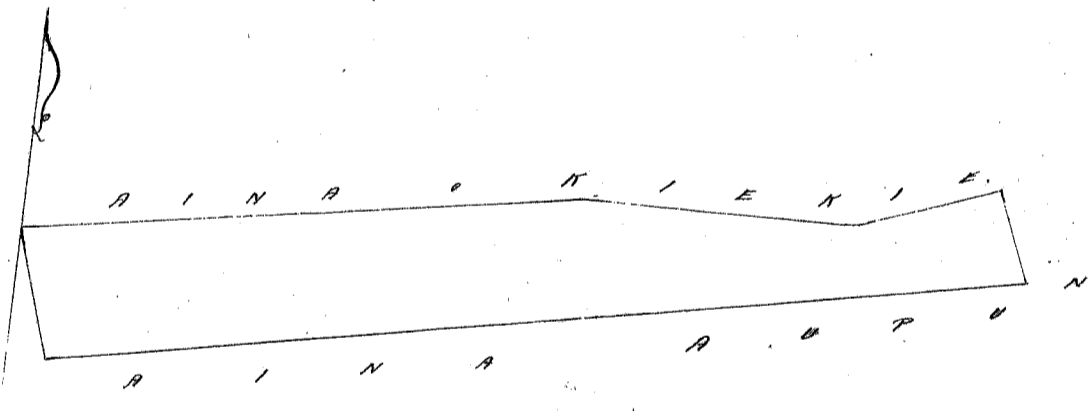
Ke aina o Kaa ma Omakaa Kona Kona Hawaii.
 E hoemaka ma ke kahi Kikina a e holo M. 20° 30' Kom. 2, 05 Kk. ma ke aina Aupuni; Kom. 70° 30' Kom. 3, 14 Kk. ma ke aina Kikie; Kom. 89° 30' Kom. 5, 90 Kk. ma ke aina Kikie; Kom. 81° 15' Kom. 6, 00 Kk. ma ke aina Kikie; Kom. 81° 15' Kom. 5, 87 Kk. ma ke aina Kikie; Kom. 14° 30' Kik. 2, 77 Kk. ma ke aina Hakuelenaiwi; M. 77° 30' Kik. 11, 26 Kk. ma ke aina Aupuni; M. 80° 15' Kik. 9, 54 Kk. ma ke aina Aupuni a hiki i kahi i hoemaka i. Ke 4 7/10 Eka

Kona Hawaii June 16, 1853.

J. Fuller
 Lumaana aina

4 Kaul. = Iiha

HAKUELENAIWI



Ukupaalaa

§ 6.

W. L. Lee
 G. M. Robertson
 J. H. Smith
 J. Kekaulaha

Honolulu September 7, 1853.

Helu 8245 Kikie

Omakaa Kona Kona Hawaii

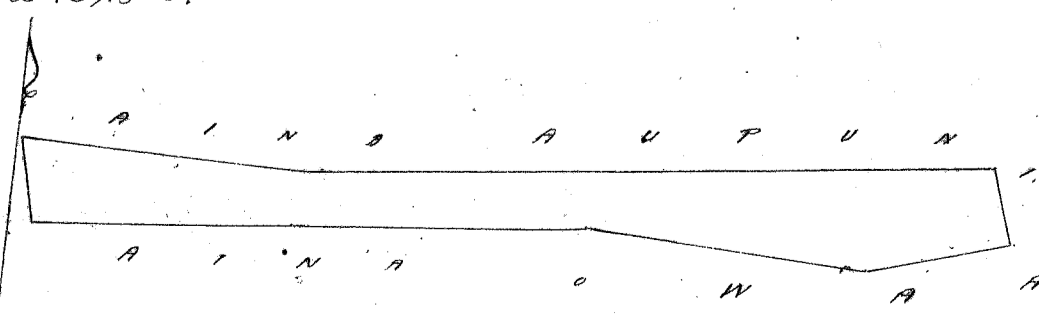
Ke aina o Kikie ma Omakaa, Kona Kona Hawaii.
 E hoemaka ma ke kahi Akau a e holo Kom. 20° 30' Kik. 1, 60 Kk. ma ke aina Aupuni; Kom. 70° 30' Kom. 3, 14 Kk. ma ke aina o Kaa; Kom. 89° 30' Kom. 5, 90 Kk. ma ke aina o Kaa; Kom. 81° 15' Kom. 11, 87 Kk. ma ke aina o Kaa; M. 14° 30' Kom. 1, 78 Kk. ma ke aina o Kaa; Kiiwi; M. 87° 30' Kik. 6, 12 Kk. ma ke aina Milolii; M. 80° 30' Kik. 14, 40 Kk. ma ke aina Milolii a hiki i kahi i hoemaka i. Ke 3 2/10 Eka

Kona Hawaii June 16, 1853.

J. Fuller
 Lumaana aina

4 Kaul. = Iiha

HAKUELENAIWI



Ukupaoua

#5.

W. L. Lee
G. M. Robertson
J. H. Smith
J. Kekaulaha

Honolulu Sepatemaba 7, 1853.

Helu 8059 ~~Kakulani~~ Kakuolani

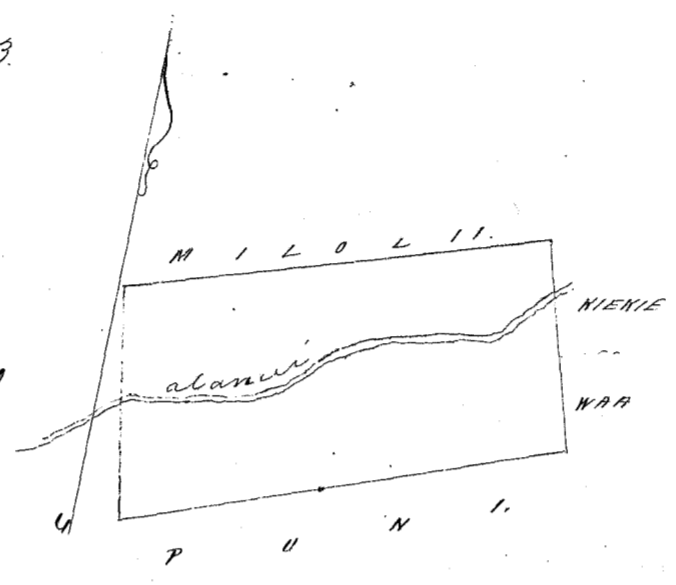
Omokaa Kona Kona Hawaii

Ke aina o Kakuolani ma Omokaa Kona Kona Hawaii
E hoomaka ma ke kiki Hikina a e holo Ak. 14° 30' Kom. 4, 50 Ak. ma ke aina o Naa & Kieie; Kom. 72° 30' Kom. 9, 14 Ak. ma ke aina Miloli; Kom. 9° 30' Ak. 4, 89 Ak. ma ke aina o Aupuni; Ak. 70° 30' Ak. 9, 60 Ak. ma ke aina Aupuni a hiki i ka hi i hoomaka'i, ke 4 7/10 Eka

Kona Hawaii June 16, 1853

J. Fuller
Lumaanaina

4 Kaul. = Inika



Ukupaoua

#6.

W. L. Lee
G. M. Robertson
J. H. Smith
J. Kekaulaha

Honolulu Sepatemaba 7, 1853.

Helu 10515 Nakea

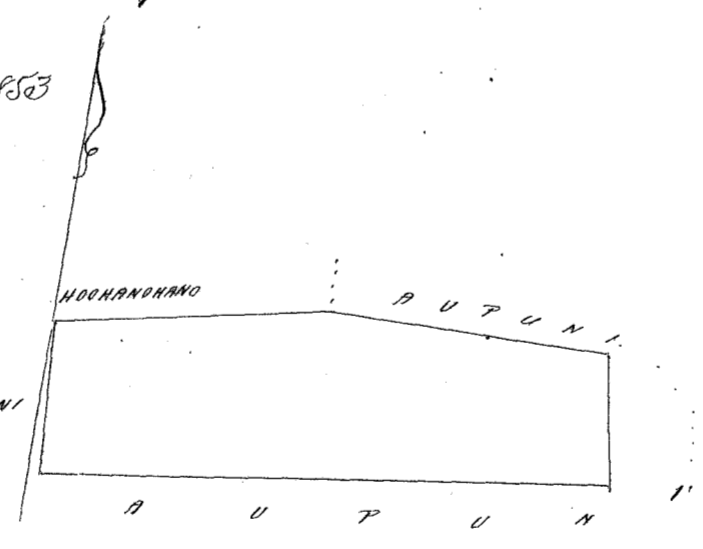
Omokaa Kona Kona Hawaii

Ke aina o Nakea ma Omokaa Kona Kona Hawaii
E hoomaka ma ke kiki Hikina a e holo Ak. 7° 30' Kom. 2, 84 Ak. ma ke aina Aupuni; Kom. 89° 30' Kom. 5, 90 Ak. ma ke aina Miloli; Kom. 79 Kom. 5, 88 Ak. ma ke aina o Northanohano; Kom. 3° Kom. 3, 23 Ak. ma ke aina Aupuni; Ak. 82° 15' Ak. 11, 90 Ak. ma ke aina Aupuni a hiki i ka hi i hoomaka'i; ke 3 7/10 Eka.

Kona Hawaii June 16, 1853

J. Fuller
Lumaanaina

4 Kaul. Inika.



Ukupaoua

#5.

W. L. Lee
G. M. Robertson
J. H. Smith
J. Kekaulaha

Honolulu Sepatemaba 7, 1853.

Helu 8952 ~~10515~~ Nakea Keawehiku

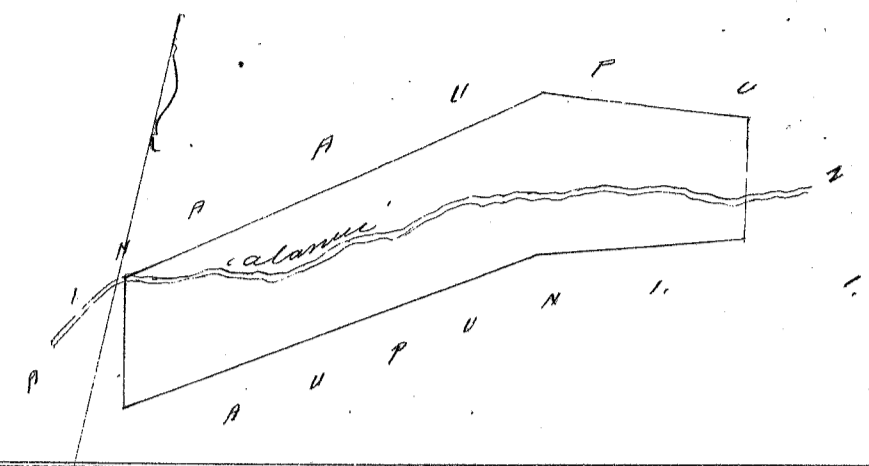
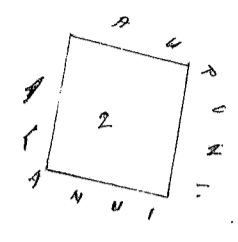
Papa 2, Kona Kona Hawaii

Ke aina o Keawehiku ma Papa 2, Kona Kona Hawaii
E hoomaka ma ke kiki Hikina a e holo Ak. 8° 30' Kom. 2, 52 Ak. ma ke aina Aupuni; Kom. 84° 15' Kom. 4, 34 Ak. ma ke aina Aupuni; Kom. 54° Kom. 9, 74 Ak. ma ke aina Aupuni; Kom. 11° 30' Ak. 2, 75 Ak. ma ke aina Aupuni; Ak. 57° 30' Ak. 9, 45 Ak. ma ke aina Aupuni; Ak. 74° Ak. 4, 30 Ak. ma ke aina Aupuni a hiki i ka hi i hoomaka'i. ke 4 Eka

Apana 2. Pahale. E hoomaka ma ke kahi Komohana Kema a e holo Ma. 0° 45' Kom. 1.40 Kk. ma ke Alani
Ma. 89° 15' Kik. 1.29 Kk. ma ke Alani; Kom. 1° Kik. 1.41 Kk. ma ke aina Aupuni; Ma. 88° 30' Kom. 1.32 Kk. ma ke aina
Aupuni a hiki i kahi i hoomaka i i He 18/100 Eka

Kona Hawaii June 1853.

J. Fuller
Limaaina



Ap. 1. 4 kaul. = Imika
" 2. 2 " "

Ukupauloa

6.

W. L. Lee
G. M. Robertson
J. H. Smith
J. Kekaulaao

Honolulu Sepatemaba 7, 1853.

Heleu 10293 Makoko ✓

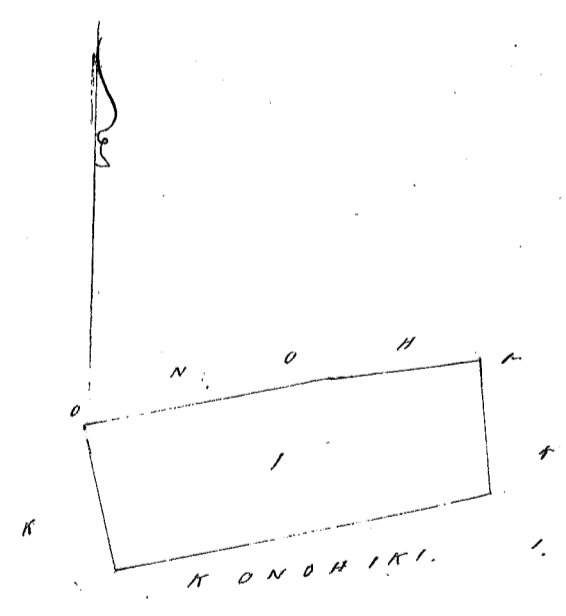
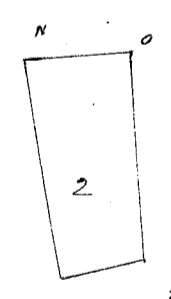
Hukuiofaet, Kona Kema Hawaii

Ke aina o Makoko ma Hukuiofaet, Kona Kema, Hawaii.
E hoomaka ma ke kahi Kema a e holo Ma. 12° 15' Kom. 3.04 Kk. ma ke aina Honohiki; Ma. 77° 45' Kik. 5.30 Kk.
ma ke aina Honohiki; Ma. 82° Kik. 3.16 Kk. ma ke aina Honohiki; Kom. 5° 30' Kik. 2.80 Kk. ma ke aina Honohiki; Kom. 77°
30' Kom. 8.05 Kk. ma ke aina Honohiki a hiki i kahi i hoomaka i i He 2 46/100 Eka.

Apana 2. Pahale. E hoomaka ma ke kahi Kema a e holo Ma. 77° Kik. 0.90 Kk. ma ke aina Honohiki; Ma. 4° Kom.
2.19 Kk. ma ke aina Honohiki; Kom. 85° Kom. 1.10 Kk. ma ke aina Honohiki; Kom. 10° 30' Kik. 2.33 Kk. ma ke aina
Honohiki; a hiki i kahi i hoomaka i i He 14 Eka.

Kona Hawaii June 13, 1853.

J. Fuller
Limaaina



Ap. 1. 4 kaul. = Imika
Ap. 2. 2 " "

Ukupauloa

5.

W. L. Lee
G. M. Robertson
J. H. Smith
J. Kekaulaao

Honolulu Sepatemaba 7, 1853.

Heleu 7207 Haumea ✓

Hukuiofaet, Kona Kema Hawaii

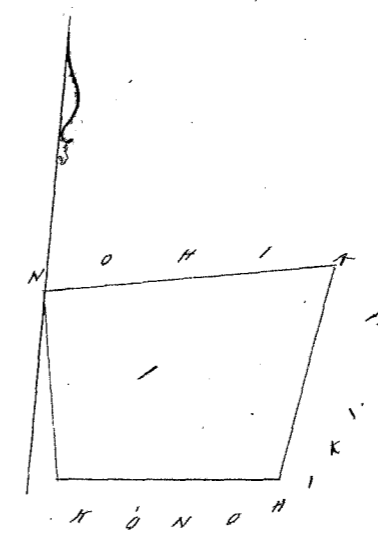
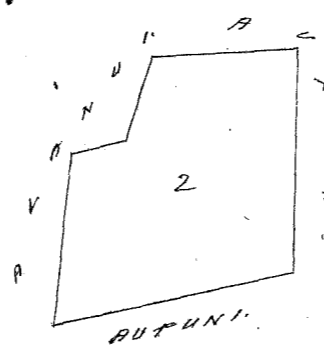
Ke aina o Haumea ma Hukuiofaet, Kona Kema, Hawaii.
E hoomaka nga ke kahi Kema, a e holo Ma. 8° Kom. 1.96 Kk. ma ke aina Honohiki; Ma. 80° 15' Kik. 3.
57 Kk. ma ke aina Honohiki; Kom. 11° 15' Kom. 2.31 Kk. ma ke aina Honohiki; Kom. 85° 30' Kom. 2.30 Kk. ma
ke aina Honohiki a hiki i kahi i hoomaka i i He 57/100 Eka

(Kona 100)

Ap. 2. Pahala. E hormaka ma ke kahi Akau a e holo Hem. 82° 45' Kom. 1.54 kth. ma ke aina Aupuni.
 Hem. 15° Kom. 0.94 kth. ma ke Alanui; Hem. 71° 30' Kom. 0.57 kth. ma ke Alanui; Hem. 2° Kom. 1.81 kth. ma ke
 aina Alanui; Ak. 74° 15' Heik. 2.54 kth. ma ke aina Aupuni; Ak. 2° 15' Kom. 2.32 kth. ma ke aina Aupuni a hiki
 i kahi i hormaka'i i He 1/2 Eka. aia mo keia Pahala ma Maekaku

Kona Hawaii June 13, 1853.

J. Fuller
 Lumaanaana



Ap. 182. 2 Kaul. = Imika

Mukupauloa

#4.

W. L. Lee
 G. M. Robertson
 J. H. Smith
 J. Kekaulaha

Honolulu Sepatemaba 7, 1853.

Helu 9876 Kane

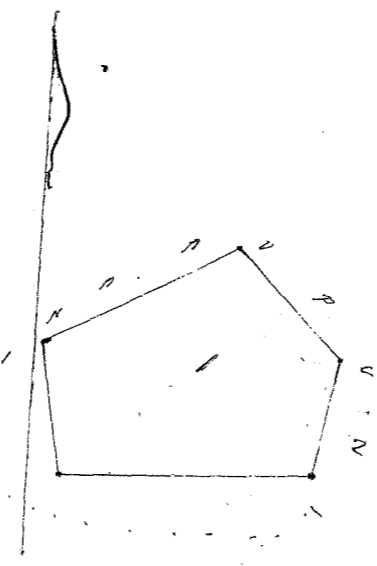
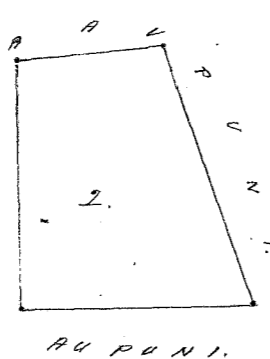
Mukuiofau 2, Kona Kona Hawaii.

Ke aina o Kane ma Mukuiofau 2, Kona Kona Hawaii.
 E hormaka ma ke kahi Komohana a e holo Hem. 8° 30' Heik. 2.80 kth. ma ke aina Aupuni; Ak. 87° 45' Heik.
 5.40 kth. ma ke aina Aupuni; Ak. 10° 30' Heik. 2.53 kth. ma ke aina Aupuni; Ak. 44° 15' Kom. 3.13 kth. ma ke aina Aupuni;
 Kom. 62° Kom. 4.60 kth. ma ke aina Aupuni a hiki i kahi i hormaka'i i He 2 1/4 Eka

Ap. 2. Pahala. E hormaka ma ke kahi Akau a e holo Hem. 81° Kom. 1.57 kth. ma ke aina Aupuni; Kom. 3° Heik. 2.62
 kth. ma ke Alanui; Ak. 84° 30' Heik. 2.54 kth. ma ke aina Aupuni; Ak. 23° 15' Kom. 2.90 kth. ma ke aina Aupuni a hiki
 i kahi i hormaka'i i He 5 1/100 Eka.

Kona Hawaii June 13, 1853.

J. Fuller
 Lumaanaana



Ap. 1. 4 Kaul. = 1 Imika
 2. 2 " "

Mukupauloa

#5.

W. L. Lee
 G. M. Robertson
 J. H. Smith
 J. Kekaulaha

Honolulu Sepatemaba 7, 1853.

Helu 7217 Pupi 2.

Mahe 3, Kona Kona Hawaii.

Ke aina o Pupi 2, ma Mahe 3, Kona Kona Hawaii.
 E hormaka ma ke kahi Heikina Kona, a e holo Ak. 2° 30' Kom. 4.95 kth. ma ke aina o Apela & Aupuni.
 Ak. 84° 30' Kom. 4.95 kth. ma ke aina o Apela Aupuni; Ak. 82° 45' Kom. 8.20 kth. ma ke aina o Aupuni; Kom. 2° 15'
 Heik. 5.15 kth. ma ke aina o Aupuni; Kom. 84° 50' Heik. 10.70 kth. ma ke aina o Aupuni a hiki i kahi i hormaka'i.


Kona Hawaii June 9, 1853.

J. Fuller
 Lumaanaana

R. P. 7910

4 Kaul. 1 Smika

4,50^e



Ukupaula

#6

W. L. Lee
 G. M. Robertson
 J. H. Smith
 J. Mekauihoo

Honolulu Sepatemaba 7, 1853.

Helu 10777 Pihii 1

Kaohi, Kona Kona, Hawaii

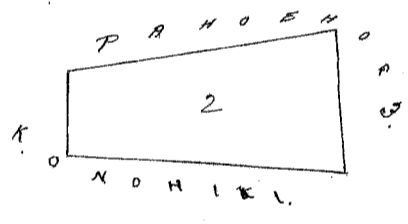
Ke aino o Pihii 1 ma Kaohi, Kona Kona, Hawaii.

Ap. 1. E hoomaka ma ke kahi Maau a e holo Kom. 11° 30' Keik. 3,50 Kk. ma ke aino Honohiki; Kom. 76° 30' Kom. 5,00 Kk. ma ke aino Honohiki; Kom. 83° 30' Kom. 6,00 Kk. ma ke aino Honohiki; Mt. 1° Keik. 1,14 Kk. ma ke aino Honohiki; Mt. 85° 30' Keik. 5,90 Kk. ma ke aino Honohiki; Mt. 49° 30' Keik. 5,58 Kk. ma ke aino Honohiki a hiki i kahi i hoomaka i. - Ke 1 3/10 Eka.

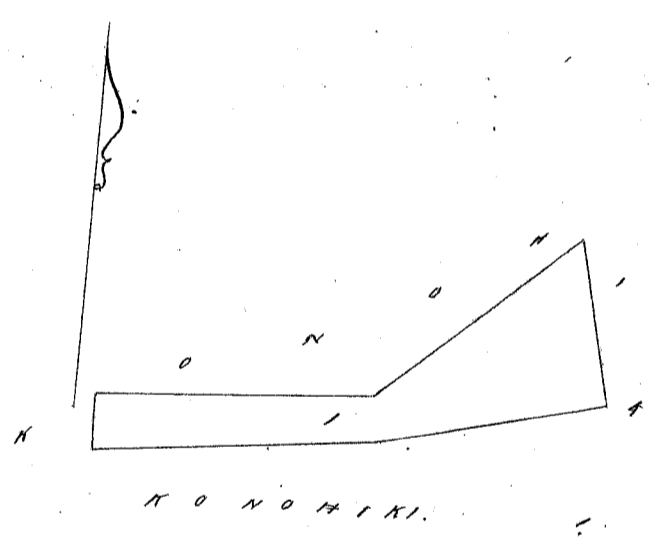
Ap. 2. E hoomaka ma ke kahi Kikina a e holo Mt. 8° 30' Kom. 3,00 Kk. ma ke aino Honohiki; Kom. 76° 30' Kom. 3,10 Kk. ma ke aino Honohiki; Kom. 77° Kom. 2,48 Kk. ma ke aino Pahohoe 3; Kom. 4° 15' Keik. 1,70 Kk. ma ke aino Honohiki; Mt. 89° 30' Keik. 5,90 Kk. ma ke aino Honohiki a hiki i kahi i hoomaka i. - Ke 1 36/100 Eka.

Kona Hawaii June 10, 1853.

J. Fuller
 Linaawaaina



Ap. 1. 2. 4 Kaul. 1 Smika.



Ukupaula

#5

W. L. Lee
 G. M. Robertson
 J. H. Smith
 J. Mekauihoo

Honolulu Sepatemaba 7, 1853.

Helu 9101 S. Kaleohana

Kaohi, Kona Kona, Hawaii

Ke aino o S. Kaleohana ma Kaohi, Kona, Hawaii.

Ap. 1. Kihapai Kope a me ka Kale ma Kaohi 5. E hoomaka ma ke kahi Kona a e holo Mt. 0° 30' Keik. 3,40 Kk. ma ke aino Honohiki; Kom. 88° 15' Keik. 3,50 Kk. ma ke aino o Kekaula; Kom. 6° 15' Keik. 2,50 Kk. ma ke aino Honohiki; Kom. 77° 45' Kom. 3,88 Kk. ma ke aino Honohiki a hiki i kahi i hoomaka i. - Ke 1 Eka

Ap. 2. Kihapai Kope ma Kaohi 4. E hoomaka ma ke kahi Komohana Kona a e holo Mt. 13° 30' Keik. 1,44 Kk. ma ke aino Honohiki; Kom. 85° Keik. 3,20 Kk. ma ke aino Honohiki; Kom. 52° Keik. 1,70 Kk. ma ke aino Honohiki; Komohana 4; 80 Kk. ma ke aino Honohiki a hiki i kahi i hoomaka i. Ke 4 7/100 Eka.

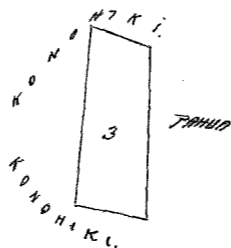
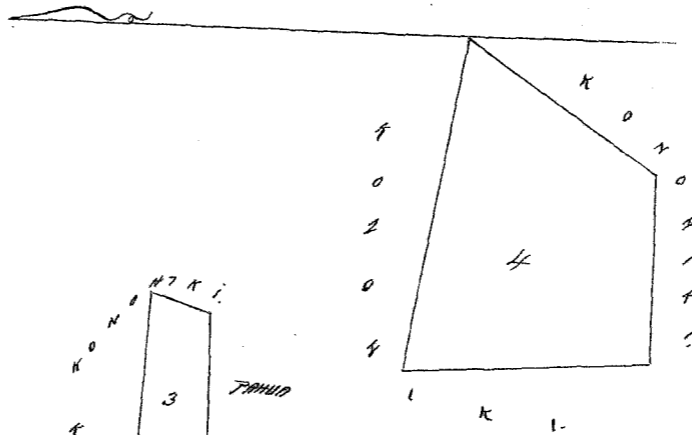
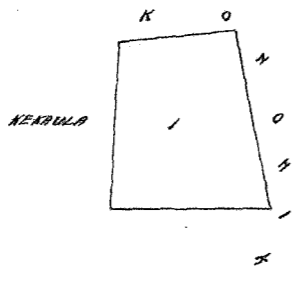
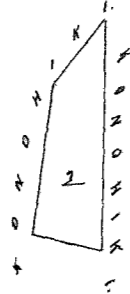
Ap. 3. Kihapai Kope ma Kaohi 4. E hoomaka ma ke kahi Kikina Kona a e holo Mt. 17° 45' Keik. 1,22 Kk. ma ke aino Honohiki; Mt. 86° Kom. 3,79 Kk. ma ke aino Honohiki; Kom. 8° Kom. 1,57 Kk. ma ke aino Honohiki; Mt. 87° 45' Keik. 3,60 Kk. ma ke aino o Pahua a hiki i kahi i hoomaka i. Ke 1/2 Eka.

Ap. 4. Aino Kalo ma Kaohi 4 mauka loa. E hoomaka ma ke kahi Komohana Kona a e holo Mt. 3° Kom. 5,35 Kk. ma ke aino Honohiki; Kom. 79° 30' Keik. 7,20 Kk. ma ke aino Honohiki; Kom. 35° 30' Kom. 4,85 Kk. ma ke aino

Konohiki; Komohana 4,00 Mh. ma ke aina Konohiki a hiki i kahi i hoomaka i, Ke 2 1/100 Eka.

Kona Hawaii June 10, 1853.

J. Fuller
Limaanaaina



4 Kaul. = 1 Iuka

Ukupaunooa

#6

W. L. Lee
G. M. Robertson
J. H. Smith
J. N. Kaulahao

Honolulu September 7, 1853.

Kali 9194 Kahele

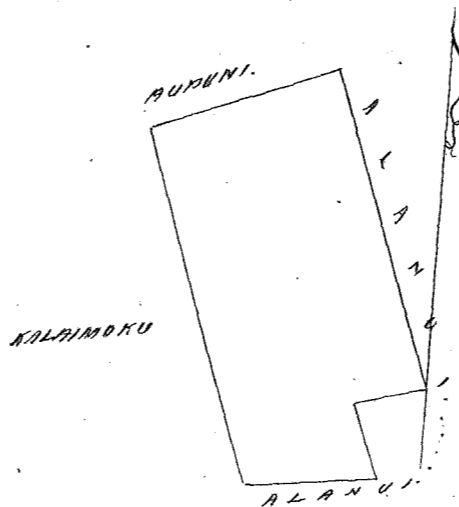
Kahele 3, Kona Kona, Hawaii

Ke Pahala o Kahele ma Kahele 3, Kona Kona, Hawaii

O hoomaka ma ke kahi Aka, a e holo Kona 68° 15' Kom. 2,07 Mh. ma ke aina Aupuni; Kom. 18° 30' Kik. 3,90 Mh. ma ke aina Aupuni & Kalaimoku; Mh. 81° 15' Kik. 1,35 Mh. ma ke Alanui; Mh. 18° 30' Kom. 0,85 Mh. ma ke aina Alanui; Mh. 74° 30' Kik. 0,86 Mh. ma ke Alanui; Mh. 18° 30' Kom. 3,45 Mh. ma ke aina Alanui a hiki i kahi i hoomaka i, Ke 2 1/100 Eka

J. Fuller
Limaanaaina

Kona Hawaii June 13, 1853.



2 Mh. ma ke Aina Iuka

Ukupaunooa

#4

W. L. Lee
G. M. Robertson
J. H. Smith
J. N. Kaulahao

Honolulu September 7, 1853

Kali 10779 Pitipo

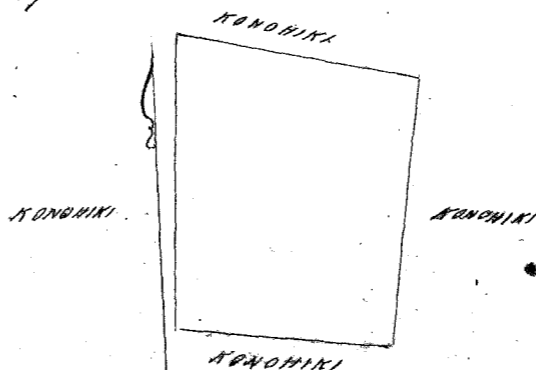
Kahele 4 Kona Kona Hawaii

Ke aina o Pitipo ma Kahele 4, Kona Kona, Hawaii.

O hoomaka ma ke kahi Komohana Kona, a e holo Mh. 3° 45' Kik. 6,20 Mh. ma ke aina Konohiki; Kom. 76° 45' Kik. 5,25 Mh. ma ke aina Konohiki; Kom. 8° 30' Kom. 5,70 Mh. ma ke aina Konohiki; Mh. 81° 45' Kom. 4,60 Mh. ma ke aina a hiki i kahi i hoomaka i, Ke 2 1/100 Eka.

J. Fuller
Limaanaaina

Kona Hawaii June 9, 1853.



4 Kaul. = 1 Iuka

Ukupaoua

\$5.-

W. L. Lee
G. M. Robertson

J. H. Smith
J. Kekaulaha

Honolulu Sepatemaba 7, 1853.

Helu 9890 Waikapu

Kahe 4, Kona Kona, Hawaii.

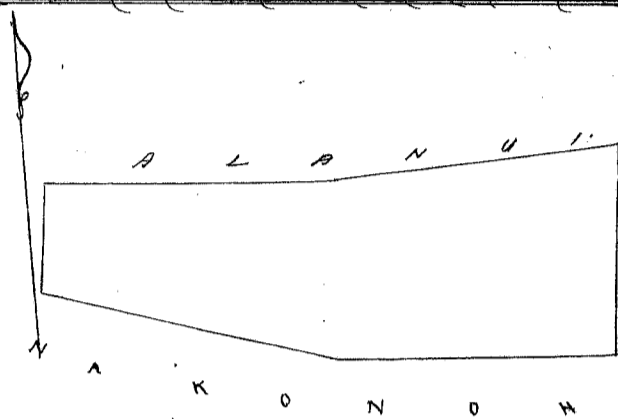
Ke aina o Waikapu ma Kahe 4, Kona Kona, Hawaii.

E hoomaka ma ke kahi Komohana a e holo Ak. 7° 30' Keik. 2,30 kth. ma ke aina Komohiki; Kem. 86° Keik. 6,10 kth. ma ke aina Komohiki; Ak. 87° 30' Keik. 6,00 kth. ma ke aina Komohiki; Kem. 5° Kom. 4,40 kth. ma ke aina Komohiki; Ak. 86° 30' Kom. 5,95 kth. ma ke aina Komohiki; Ak. 72° 15' Kom. 6,25 kth. ma ke aina Komohiki a hiki i kahi i hoomaka i, Ke 4 3/10 Eka.

Kona Hawaii June 9, 1853.

J. Fuller
Lunaanaina

4 Kaul. = 1 Iuka



Ukupaoua

\$6.-

W. L. Lee
G. M. Robertson

J. H. Smith
J. Kekaulaha

Honolulu Sepatemaba 7, 1853.

Helu 7493 Kaaukai

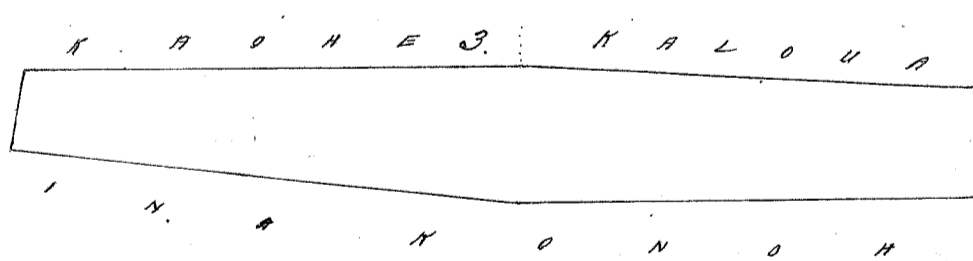
Kahe 4, Kona Kona, Hawaii.

Ke aina o Kaaukai ma Kahe 4, Kona Kona, Hawaii.

E hoomaka ma ke kahi Komohana a e holo Ak. 4° Kom. 2,16 kth. ma ke aina Komohiki; Kem. 89° 15' Kom. 9,10 kth. ma ke aina Komohiki; Kom. 85° 45' Kom. 10,40 kth. ma ke aina Kahe 3; Kem. 6° Kom. 1,65 kth. ma ke aina Komohiki; Kem. 88° Keik. 10,65 kth. ma ke aina Komohiki; Ak. 85° 30' Keik. 9,70 kth. ma ke aina Komohiki a hiki i kahi i hoomaka i, Ke 4 6/100 Eka.

Kona, Hawaii, June 9, 1853.

J. Fuller
Lunaanaina



4 Kaul. = 1 Iuka

Ukupaoua

\$6.-

W. L. Lee

G. M. Robertson

J. H. Smith
J. Kekaulaha

Honolulu Sepatemaba 7, 1853.

Helu 7494 Keikaula

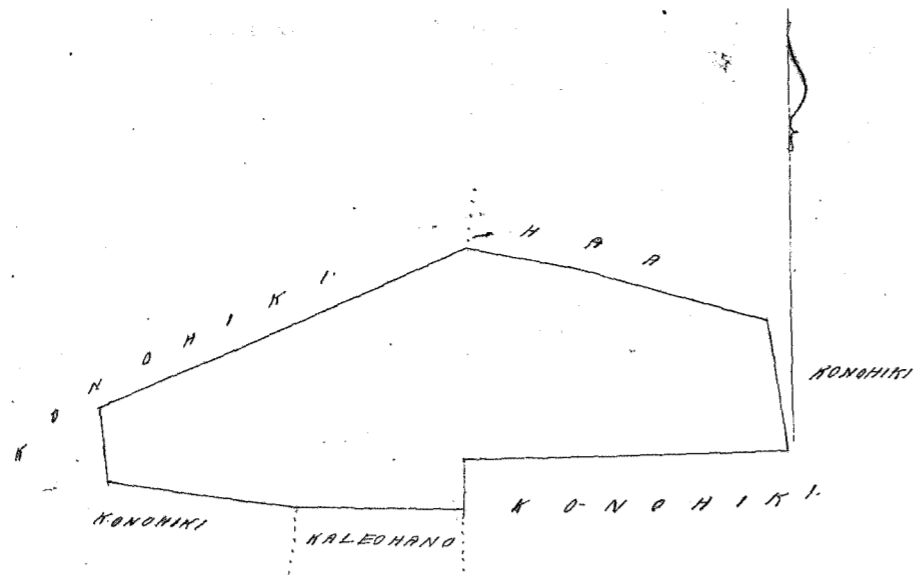
Kahe 5, Kona Kona, Hawaii.

Ke aina o Keikaula ma Kahe 5, Kona Kona, Hawaii.

E hoomaka ma ke kahi Komohana a e holo Kem. 5° Keik. 1,50 kth. ma ke aina Komohiki; Kem. 80° 45' Keik. 4,00 kth. ma ke aina Komohiki; Kem. 88° 15' Keik. 3,50 kth. ma ke aina S. Haleohano, Ak. 3° 15' Keik. 1,50 kth. ma ke aina Komohiki; Ak. 89° 30' Keik. 7,00 kth. ma ke aina Komohiki; Ak. 7° 15' Kom. 2,80 kth. ma ke aina Komohiki; Ak. 73° 30' Kom. 4,30 kth. ma ke aina o Kaa; Ak. 76° Kom. 2,20 kth. ma ke aina o Kaa; Kem. 68° 30' Kom. 8,40 kth. ma ke aina Komohiki a hiki i kahi i hoomaka i, Ke 5 Eka.

Kona Hawaii June 9, 1853.

J. Fuller
Lunaanaina



4 Kaul. = 1 Imiha

Moku-pauloa

#6.

W. L. Lee
 G. M. Robertson
 J. H. Smith
 J. M. Kaulahao

Honolulu Sepatemaba 7, 1853.

Helu 9891 Kaloua

Kaohu 3, Kona Kona Hawaii.


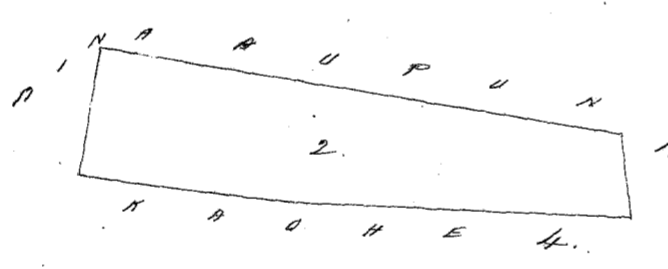
Ke aina o Kaloua ma Kaohu 3, Kona Kona, Hawaii.

Ap. 1. E hoomaka ma ke kiki Kikina Akau a e holo Kom. 0° 30' Heik. 1.47 kila ma ke aina Aupuni; Kom. 89° 15' Kom. 9.60 kila ma ke aina o Kaaukai; Ak. 3° 15' Heik. 1.63 kila ma ke aina o Kaaukai Aupuni; Kom. 89° 15' Heik. 9.46 kila ma ke aina Aupuni a hiki i kahi i hoomaka'i; He 1 4/100 Eka.

Ap. 2. E hoomaka ma ke kiki Kikina Akau a e holo Kom. 3° 30' Heik. 1.78 kila ma ke aina Aupuni; Ak. 86° 40' Kom. 7.20 kila ma ke aina o Kaohu 4; Ak. 81° 30' Kom. 4.50 kila ma ke aina Kaohu 4; Ak. 11° Heik. 2.60 kila ma ke aina Aupuni; Kom. 80° Heik. 11.10 kila ma ke aina Aupuni a hiki i kahi i hoomaka'i; He 2 7/10 Eka.

Kona Hawaii June 9, 1853.

J. Fuller
 Luma ana aina



4 Kaul. = 1 Imiha

Moku-pauloa

#5.

W. L. Lee
 G. M. Robertson
 J. H. Smith
 J. M. Kaulahao

Honolulu Sepatemaba 7, 1853.

Helu 9893 Apela

Kaohu 3, Kona Kona Hawaii.


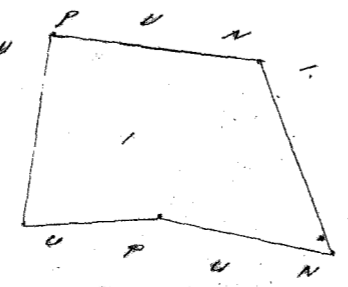
Ke aina o Apela ma Kaohu 3, Kona Kona, Hawaii.

Ap. 1. E hoomaka ma ke kiki Kikina Akau a e holo Kom. 22° Heik. 4.30 kila ma ke aina Aupuni; Ak. 80° 15' Kom. 3.75 kila ma ke aina Aupuni; Kom. 84° Kom. 2.90 kila ma ke aina Aupuni; Ak. 6° Heik. 4.10 kila ma ke aina Aupuni; Kom. 84° Heik. 4.48 kila ma ke aina Aupuni a hiki i kahi i hoomaka'i; He 2 1/10 Eka

Ap. 2. E hoomaka ma ke kiki Kikina Akau a e holo Kom. 7° 15' ma ke aina Aupuni; Kom. 80° 15' Kom. 3.75 kila ma ke aina Aupuni; Ak. 2° 30' Kom. 2.40 kila ma ke aina Aupuni; Kom. 89° Heik. 5.78 kila ma ke aina Aupuni a hiki i kahi i hoomaka'i; He 1 3/100 Eka

Kona Hawaii June 9, 1853.

J. Fuller
 Luma ana aina



4 Kaul. = 1 Imiha

Ukupaoua

\$5.

W. L. Lee
G. M. Robertson

J. H. Smith
J. Kekaulaha

Honolulu Sepatemaba 7, 1853.

Heleu 7492 Haa

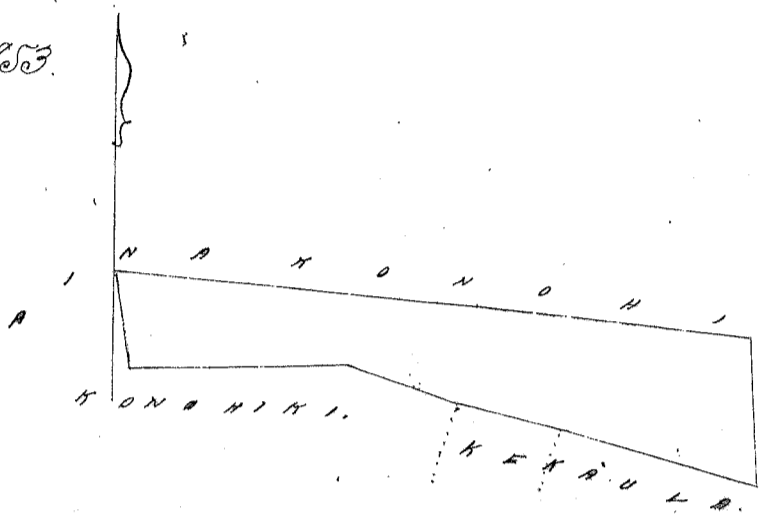
Kaohu 5 Kona Kona Hawaii

Ke aina o Haa ma Kaohu 5, Kona Kona, Hawaii.

E hoomaka ma ke kahi Kihina Kona a e holo Kona 1° 30' Heleu 3.10 kila ma ke aina Konoehiki; Heleu 73° 30' Kona 4.30 kila ma ke aina Konoehiki; Heleu 76° 3' Kona 2.20 kila ma ke aina o Kekaula; Heleu 70° 30' Kona 2.45 kila ma ke aina Konoehiki; Kona 88° 15' Kona 4.60 kila ma ke aina Konoehiki; Heleu 7° Kona 2.00 kila ma ke aina Konoehiki; Kona 84° 30' Heleu 7.75 kila ma ke aina Konoehiki; Kona 83° Heleu 5.85 kila ma ke aina Konoehiki a hiki i kaahi i hoomaka i = Heleu 2 7/10 Eka

J. Fuller
Luna ma aina

Kona Hawaii June 9, 1853.



4 Kaul. = 1 Smika

Ukupaoua

\$5.

W. L. Lee
G. M. Robertson

J. H. Smith
J. Kekaulaha

Honolulu Sepatemaba 7, 1853.

Heleu 7031 Kamahiau

Kaohu 4 Kona Kona Hawaii

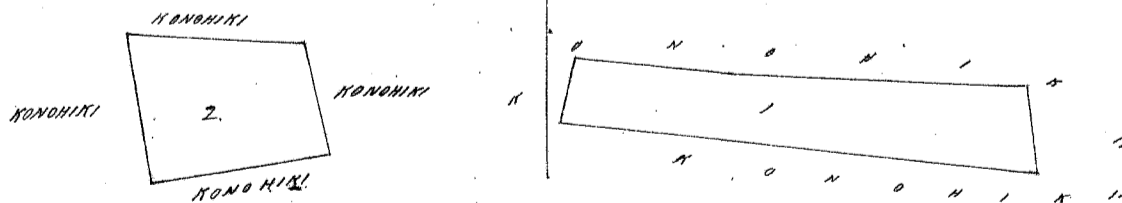
Ke aina o Kamahiau ma Kaohu 4, Kona Kona, Hawaii.

Ap. 1. E hoomaka ma ke kahi Kihina Kona a e holo Heleu 5° Kona 1.80 kila ma ke aina Konoehiki; Heleu 86° 15' Kona 6.15 kila ma ke aina Konoehiki; Heleu 85° Kona 3.33 kila ma ke aina Konoehiki; Kona 12° 30' Kona 1.34 kila ma ke aina Konoehiki; Kona 83° 30' Heleu 10.10 kila ma ke aina Konoehiki a hiki i kaahi i hoomaka i = Heleu 1 1/2 Eka

Ap. 2. E hoomaka ma ke kahi Kihina a e holo Kona 81° Kona 3.85 kila ma ke aina Konoehiki; Heleu 8° 15' Kona 3.16 kila ma ke aina Konoehiki; Kona 88° 30' Heleu 3.80 kila ma ke aina Konoehiki; Kona 13° Heleu 2.36 kila ma ke aina Konoehiki a hiki i kaahi i hoomaka i = Heleu 1 Eka

Kona Hawaii June 10, 1853.

J. Fuller
Luna ma aina



4 Kaul. = 1 Smika

Ukupaoua

\$5.

W. L. Lee
G. M. Robertson

J. H. Smith
J. Kekaulaha

Honolulu Sepatemaba 7, 1853.

Heleu 10778 Pakua

Kaohu 4 Kona Kona Hawaii

Ke aina o Pakua ma Kaohu 4, Kona Kona, Hawaii.

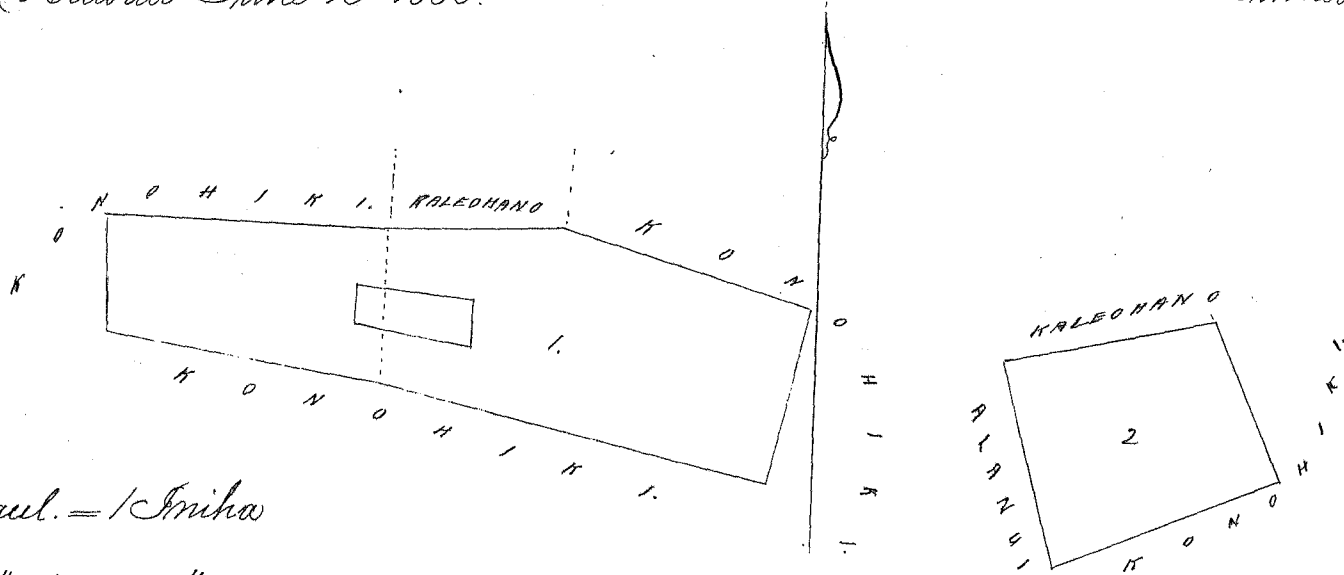
Ap. 1. E hoomaka ma ke kahi Kihina Kona a e holo Heleu 0° 30' Kona 2.40 kila ma ke aina Konoehiki; Kona 88° 30' Heleu 6.00 kila ma ke aina Konoehiki; Heleu 87° 45' Heleu 3.60 kila ma ke aina o Haleohani; Kona 73°

Heik. 5, 57 kth. ona ke aina Konoohiki; Hem. 13° 30' Kom. 3, 80 kth. ma ke aina Konoohiki; Ak. 77° Kom. 8, 48 kth. ma ke aina Konoohiki; Ak. 80° 30' Kom. 5, 80 kth. ma ke aina Konoohiki; a hiki i ka hiki i hoomaka'i, He 4 7/10 Eka.

Ap. 2. Pahale. E hoomaka ma ke kahi Akau a e holo Hem. 78° Kom. 2, 26 kth. ma ke aina o Kalechano, Hem. 14° Heik. 2, 21 kth. ma ke Alanui; Ak. 70° Heik. 2, 55 kth. ma ke aina Konoohiki; Ak. 23° Kom. 1, 83 kth. ma ke aina Konoohiki a hiki i ka hiki i hoomaka'i, He 1/2 Eka.

Kona Hawaii June 13, 1853.

J. Fuller
Limaanaaina



Ap. 1. 4 Kaul. = 1 Smika
2. 2 " "

Ukupaoua

#6.

W. L. Lee
G. M. Robertson
J. H. Smith
J. Hekaulaha

Honolulu Sepatema 7, 1853.

Hele 7493 Komaka

Kaohi 4 Kona Kona Hawaii.

Ke aina o Komaka ma Kaohi 4, Kona Kona, Hawaii.

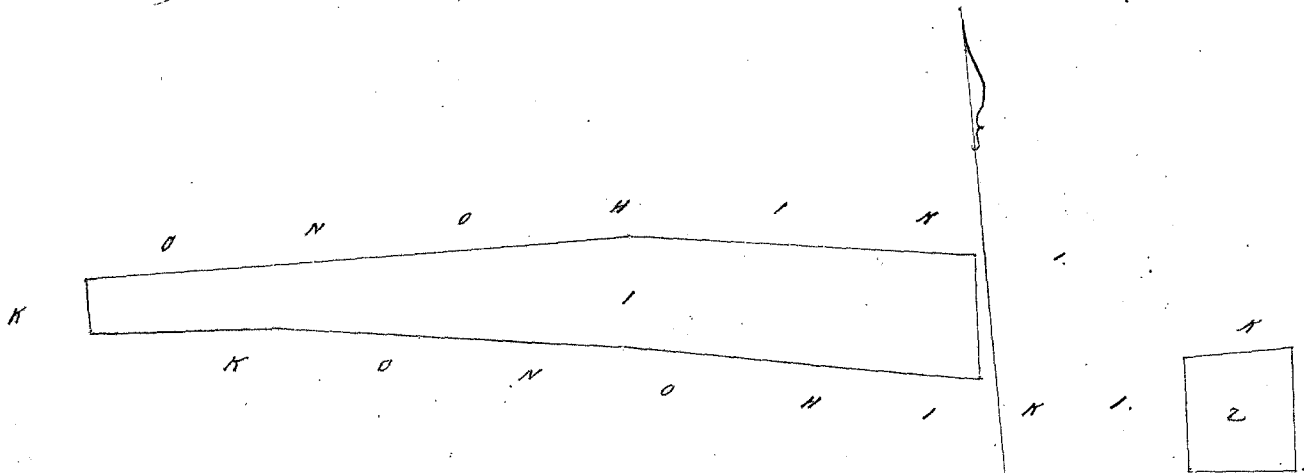
Ap. 1. E hoomaka ma ke kahi Konoohano Akau a e holo Hem. 2° Kom. 1, 10 kth. ma ke aina Konoohiki; Hem. 86° Heik. 3, 85 kth. ma ke aina Konoohiki; Hem. 80° 30' Heik. 7, 40 kth. ma ke aina Konoohiki; Hem. 79° 30' Heik. 7, 54 kth. ma ke aina Konoohiki; Ak. 3° Heik. 2, 35 kth. ma ke aina Konoohiki; Ak. 81° 30' Kom. 7, 30 kth. ma ke aina Kaaukai; Ak. 88° 30' Kom. 11, 50 kth. ma ke aina Kaaukai a hiki i ka hiki i hoomaka'i He 3 3/100 Eka.

Ap. 2. Pahale o Kihapai Kope, ma Kaohi, Kona Kona, Hawaii.

E hoomaka ma ke kahi Konoohano Akau a e holo Hem. 2° 45' Kom. 2, 28 kth. ma ke aina Konoohiki; Hem. 81° 15' Heik. 2, 19 kth. ma ke aina Konoohiki; Ak. 5° Heik. 2, 57 kth. ma ke aina Konoohiki; Ak. 86° 30' Kom. 2, 26 kth. ma ke aina Konoohiki a hiki i ka hiki i hoomaka'i, He 1/2 Eka.

Kona Hawaii June 10, 1853.

J. Fuller
Limaanaaina



4 Kth. ma ke 1 Smika.

Ukupaoua

#5.

W. L. Lee
G. M. Robertson
J. H. Smith
J. Hekaulaha

Honolulu Sepatema 7, 1853.

Hele 9699 D Kahiamae

Aae Kona Kona Hawaii.

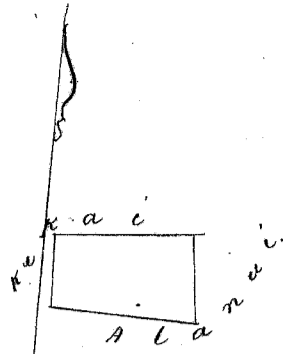
Ka Pahale o Kahiamae ma Aae Kona Kona Hawaii.

E hoomaka ma ke kahi Konoohiki a e holo Ak. 5° Kom. 2, 93 kth. ma ke Alanui; Hem. 85° Kom. 1, 46 kth. ma

ke Kai; Kom. 0° 45' Heik. 0.67 kkh. ma ke Kai; Kom. 89° Heik. 1.53 kkh. ma ke Alanui a hiki i kahi i hoomaka'i. He 1 1/2 Eka

Kona Hawaii June 13, 1853.

J. Fuller
Limaanaama



2 Kaul. = 1 Smika

Ukupaoua

13,00

W. L. Lee
G. M. Robertson
J. H. Smith
J. Mekaualakao

Honolulu Sepatemaba 7, 1853.

Helu 10302 Makaele ✓

Kae 2 Kona Kona Hawaii


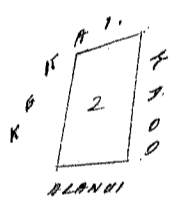
Ke aina o Makaele ma Kae 2, Kona Kona Hawaii.

Ap. 1. E hoomaka ma ke kahi Komohana a e holo Kom. 34° Heik. 0.84 kkh. ma ke aina Aupuni; Ak. 70° 30' Heik. 6.70 kkh. ma ke aina Aupuni; Ak. 73° 30' Heik. 6.30 kkh. ma ke aina Aupuni; Ak. 17° Kom. 1.90 kkh. ma ke aina Aupuni; Kom. 69° 15' Kom. 6.30 kkh. ma ke aina Aupuni; Kom. 72° 30' Kom. 4.75 kkh. ma ke aina Aupuni; Kom. 52° 20' Kom. 2.25 kkh. ma ke aina Aupuni a hiki i kahi i hoomaka'i. He 1 1/10 Eka.

Ap. 2. Pahale. E hoomaka ma ke kahi Akau a e holo Kom. 5° Kom. 1.36 kkh. ma ke aina o Akau; Kom. 79° 30' Kom. 0.73 kkh. ma ke Alanui; Ak. 3° Heik. 1.23 kkh. ma ke Kai; Ak. 64° 30' Heik. 0.69 kkh. ma ke Kai a hiki i kahi i hoomaka'i. He 1/10 Eka.

Kona Hawaii, June 13, 1853.

J. Fuller
Limaanaama



Ap. 1. 4 Kaul. = 1 Smika
" 2. 2 " "

Ukupaoua

14

W. L. Lee
G. M. Robertson
J. H. Smith
J. Mekaualakao

Honolulu Sepatemaba, 7, 1853.

Helu 7055 C Moemoe ✓

Kae Kona Kona Hawaii

This Award

Ke aina o Moemoe ma Alae 1, Kona Kona Hawaii.

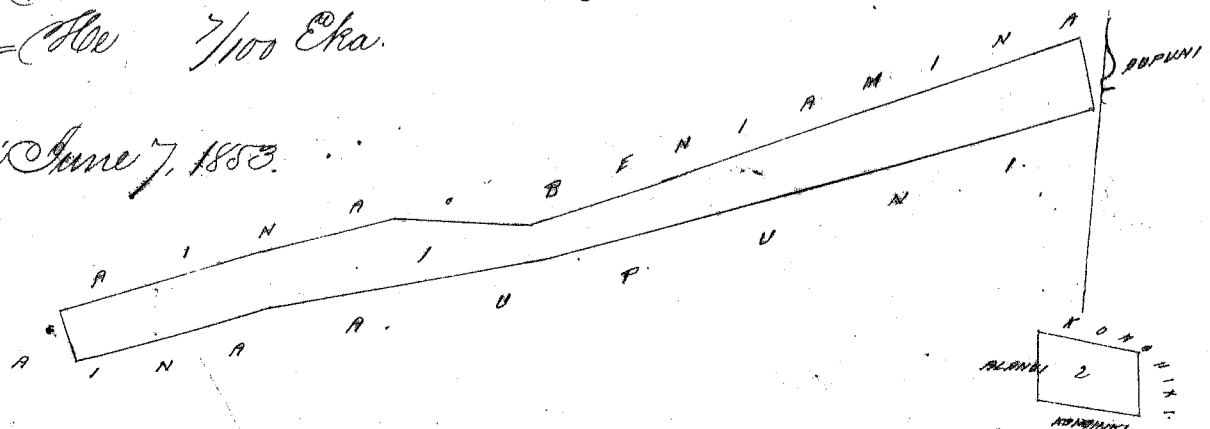
5th paid back Ap. 1. E hoomaka ma ke kahi Kona a e holo Ak. 27° Kom. 1.07 kkh. ma ke aina Aupuni; Ak. 69° Heik. 4.40 kkh. ma ke aina o Benjamin; Ak. 71° Heik. 2.90 kkh. ma ke aina o Benjamin; Ak. 86° 45' Heik. 2.90 kkh. ma ke aina o Benjamin; Ak. 66° 15' Heik. 12.20 kkh. ma ke aina o Benjamin; Kom. 15° 30' Heik. 1.47 kkh. ma ke aina Aupuni; Kom. 69° 30' Kom. 12.10 kkh. ma ke aina Aupuni; Kom. 75° 30' Kom. 5.80 kkh. ma ke aina Aupuni; Kom. 69° 45' Kom. 4.25 kkh. ma ke aina Aupuni a hiki i kahi i hoomaka'i. = He 2 7/100 Eka.

Ap. 2. Pahale ma Kae 2 Kona Kona Hawaii.

E hoomaka ma ke kahi Komohana Kona a e holo Ak. 2° 30' Kom. 0.74 kkh. ma ke Alanui; Kom. 81° 45' Heik. 1.02 kkh. ma ke Alanui; Kom. 9° Heik. 0.64 kkh. ma ke aina Komohiki; Ak. 88° 45' Kom. 1.04 kkh. ma ke aina Komohiki a hiki i kahi i hoomaka'i. = He 7/100 Eka.

Kona Hawaii June 7, 1853.

J. Fuller
Limaanaama



Ap. 1. 4 Kaul. = 1 Smika
" 2. 2 " "

Ukupaoua \$5.

W. L. Lee
G. M. Robertson
J. H. Smith
J. Kekaulahas

Honolulu Sepatemaba 7, 1853.

Heleu 10818 Beniamina


Mae, Kona Kona Hawaii.

Ke aina o Beniamina ma Mae, Kona Kona Hawaii.
Ap. 1. E hoomaka ma ke kiki Komohana a e holo Kom. 11° Heik. 1, 58 kth. ma ke aina Aupuni; Ak. 69° Heik. 4, 45 kth. ma ke aina Moemoe; Ak. 71° Heik. 2, 90 kth. ma ke aina o Moemoe; Ak. 86° 45' Heik. 2, 90 kth. ma ke aina o Moemoe; Ak. 66° 15' Heik. 12, 20 kth. ma ke aina o Moemoe; Ak. 15° 30' Kom. 1, 36 kth. ma ke aina o Aupuni; Kom. 65° 30' Kom. 12, 15 kth. ma ke aina o Haukalia; Kom. 80° 15' Kom. 6, 00 kth. ma ke aina o Haukalia; Kom. 72° Kom. 4, 10 kth. ma ke aina o Haukalia a hiki i kahi i hoomaka'i; Hele 2 3/4 Eka.

Ap. 2. Pahale ma Mae 2, Kona Kona Hawaii.
E hoomaka ma ke kiki Kikina a e holo Ak. 11° Kom. 1, 10 kth. ma ke aina Komohiki; Ak. 89° 30' Kom. 1, 68 kth. ma ke aina Komohiki; Kom. 6° 45' Heik. 1, 25 kth. ma ke aina Kona; Ak. 84° 30' Heik. 1, 74 kth. ma ke Aunui a hiki i kahi i hoomaka'i; Hele 2 1/10 Eka.

Kona Hawaii June 7, 1853.

J. Fuller
Limaanaaina



Ap. 1. 4 Kaul. Iriha
" 2. 2. " "

Ukupaoua \$5.

W. L. Lee
G. M. Robertson
J. H. Smith
J. Kekaulahas

Honolulu Sepatemaba 7, 1853.

Heleu 7024 Kekuanui

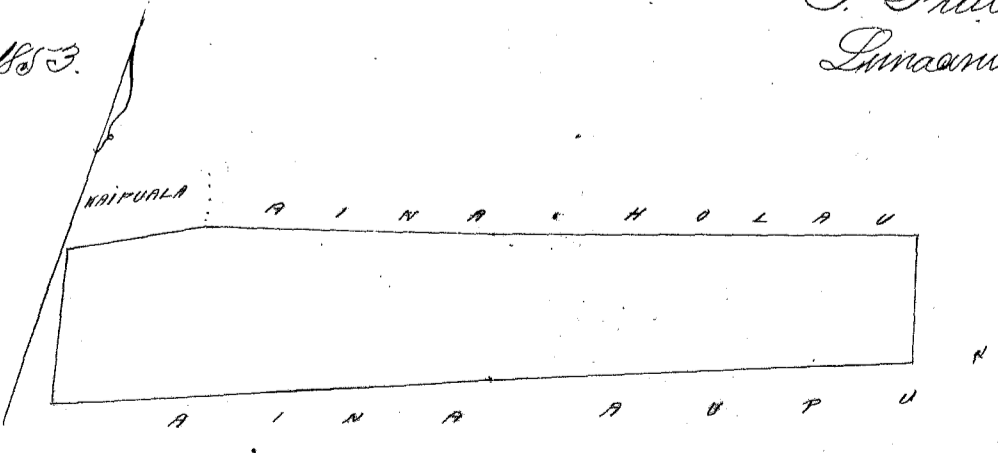
Haukalia Kona Kona Hawaii.

Ke aina o Kekuanui ma Haukalia, Kona Kona Hawaii.
E hoomaka ma ke kiki Kikina a e holo Ak. 14° Kom. 2, 70 kth. ma ke aina Aupuni; Kom. 73° Kom. 9, 00 kth. ma ke aina o Koolau; Kom. 73° 45' Kom. 6, 10 kth. ma ke aina o Koolau; Kom. 64° Kom. 3, 00 kth. ma ke aina o Kaipuala; Kom. 10° 15' Heik. 3, 22 kth. ma ke aina o Kaula; Ak. 69° 30' Heik. 9, 36 kth. ma ke aina o Aupuni; Ak. 70° 45' Heik. 8, 82 kth. ma ke aina Aupuni a hiki i kahi i hoomaka'i; Hele 5 1/2 Eka

Kona Hawaii June 7, 1853.

J. Fuller
Limaanaaina

4 Kaul. = 1 Iriha.



Ukupaoua \$6.

W. L. Lee
G. M. Robertson
J. H. Smith
J. Kekaulahas

Honolulu Sepatemaba 7, 1853.

Helu 7015 Kaulia ✓

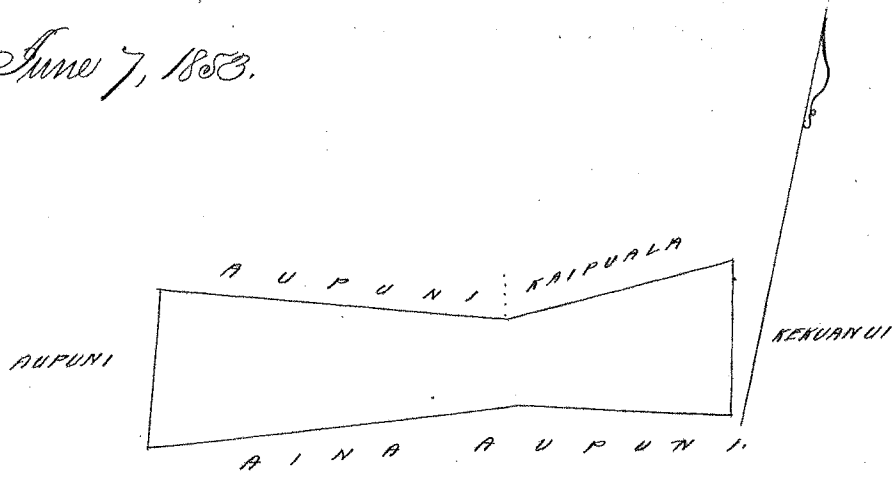
Kaukalua Kona Kona Hawaii

Ke aino o Kaulia ma Kaukalua, Kona, Kona Hawaii.
 E hoomaka ma ke kahi Kikina a e holo Ak. 10° 15' Kom. 3, 22 kth. ma ke aino o Kekuani; Kom. 64' Kom. 4, 90 kth. ma ke aino o Kaipuala; Kom. 84' Kom. 7, 40 kth. ma ke aino Aupuni; Kom. 6° 30' Kik. 3, 30 kth. ma ke aino Aupuni; Ak. 72° Kik. 7, 85 kth. ma ke aino Aupuni; Ak. 82° Kik. 4, 50 kth. ma ke aino Aupuni a hiki i kahi i hoomaka'i; He 3 Eka.

Kona Hawaii June 7, 1853.

J. Fuller
Lumanaama

4 Kaul. = Imiha



Ukupaulea

15.

W. L. Lee
 G. M. Robertson
 J. H. Smith
 J. Kekaulaha

Honolulu Septemaba 16, 1853.

Helu 7023 Kaipuala ✓

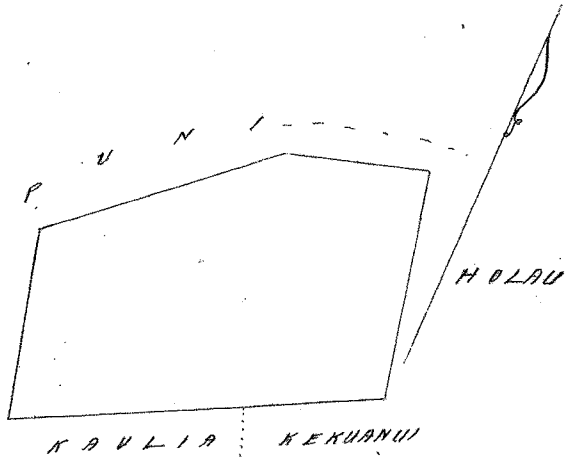
Kaukalua Kona Kona Hawaii

Ke aino o Kaipuala ma Kaukalua, Kona Kona Hawaii.
 E hoomaka ma ke kahi Akau a e holo Kom. 11° 30' Kik. 5, 00 kth. ma ke aino o Holau; Kom. 64' Kom. 3, 00 kth. ma ke aino o Kekuani; Kom. 64' Kom. 4, 90 kth. ma ke aino o Kaulia; Ak. 14° 30' 4, 00 kth. ma ke aino Aupuni; Ak. 49° 30' Kik. 5, 60 kth. ma ke aino Aupuni; Ak. 74° 30' Kik. 3, 00 kth. ma ke aino Aupuni a hiki i kahi i hoomaka'i; He 4 Eka.

Kona Hawaii June 7, 1853.

J. Fuller
Lumanaama

4 Kaul. = 1 Imiha



Ukupaulea

16.

W. L. Lee
 G. M. Robertson
 J. H. Smith
 J. Kekaulaha

Honolulu Septemaba 16, 1853

Helu 8158 Holau ✓

Kaukalua Kona Kona Hawaii

Ke aino o Holau ma Kaukalua Kona Kona Hawaii.
 Ap. 1. E hoomaka ma ke kahi Kikina a e holo Kom. 11° 15' Kik. 3, 90 kth. ma ke aino Aupuni; Kom. 73' Kom. 9, 00 kth. ma ke aino o Kekuani; Kom. 73° 45' Kom. 6, 10 kth. ma ke aino o Kekuani; Ak. 11° 20' Kom. 5, 00 kth. ma ke aino o Kaipuala; Ak. 82° 30' Kik. 6, 05 kth. ma ke aino o Kaleli; Ak. 73° 30' Kik. 9, 03 kth. ma ke aino o Kaleli a hiki i kahi i hoomaka'i; He 5 1/2 Eka.

Ap. 2. Pahala ma May 2, Kona Kona Hawaii.
 E hoomaka ma ke kahi Komohana a e holo Kom. 66' Kik. 1, 20 kth. ma ke aino o Hale Kula; Ak. 2° Kik. 1, 36 kth. ma ke aino o Anani; Kom. 78° Kom. 80 kth. ma ke aino o Konoiki; Kom. 21° Kom. 76 kth. ma ke aino o Konoiki a hiki i kahi i hoomaka'i; He 10 Eka.

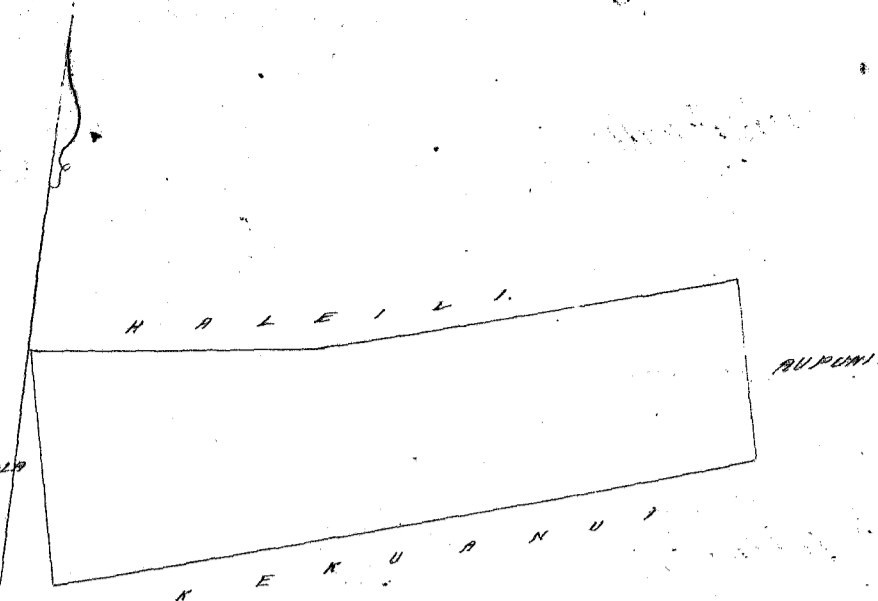
Kona Hawaii June 13, 1853.

J. Fuller
Lumanaama

Ap. 1. 4 Kaul. Imika
" 2. 2 "



HALE KULA



Ukupa'oua

P. 6.

W. L. Lee
G. W. Robertson
J. H. Smith
J. M. Kaulahao

Honolulu Sepatemaba 16, 1853.

Helu 9494 Kamailikapu

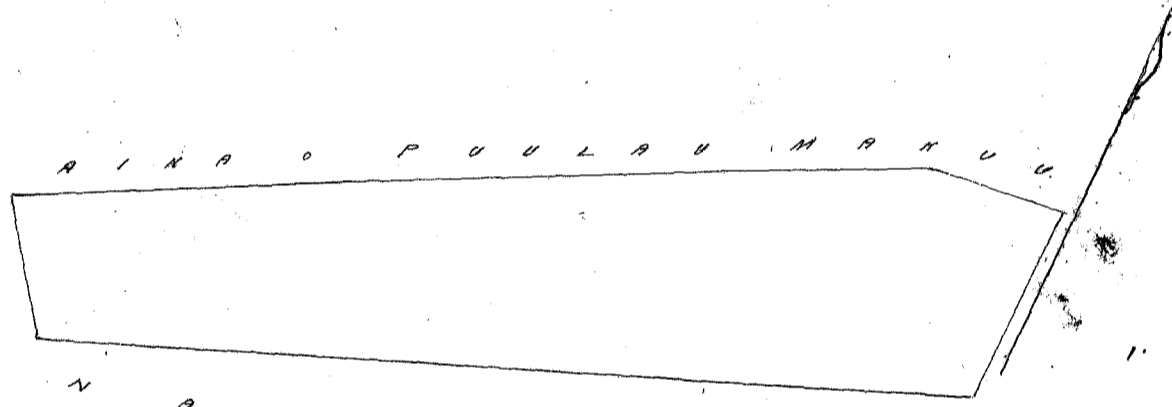
Kealeli Kona Kona Hawaii.

Ke aina o Kamailikapu ma Kealeli Kona Kona Hawaii.

E hoomaka ma ke kahi Keikina Kona a e holo Ak. 1° 30' Keik. 4.40 k. ma ke aina Aupuni; Kom. 82° 15' Kom. 2.95 k. ma ke aina o Maunuu; Kom. 63° 30' Kom. 4.30 k. ma ke aina o Maunuu; Kom. 64° Kom. 8.10 k. ma ke aina o Maunuu; Kom. 62° 30' Kom. 7.00 k. ma ke aina o Maunuu; Kom. 36' Keik. 3.04 k. ma ke aina Aupuni; Ak. 69' Keik. 19.60 k. ma ke aina Aupuni a hiki i kahi i hoomaka i - Ke 8 ²/₁₀ Eka.

Kona Hawaii June 6, 1853.

J. Fuller
Lunaanaama



4 Kaul. = 1 Imika.

Ukupa'oua

P. 7.

W. L. Lee
G. W. Robertson
J. H. Smith
J. M. Kaulahao

Honolulu Sepatemaba 16, 1853.

Helu 8776 Keaweamahi

Kealeli Kona Kona Hawaii.

Ke aina o Keaweamahi ma Kealeli Kona Kona Hawaii.

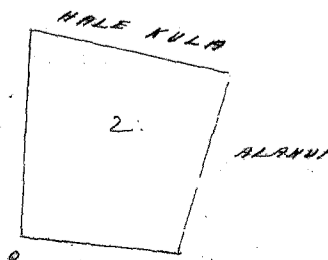
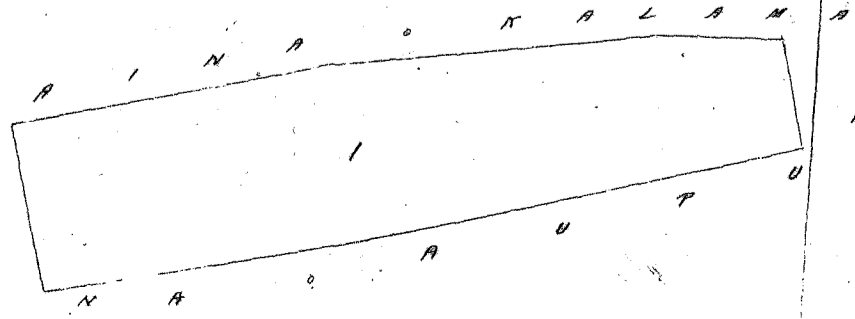
Ap. 1. E hoomaka ma ke kahi Keikina a e holo Ak. 12° 45' Kom. 2.36 k. ma ke aina Aupuni; Kom. 87° 30' Kom. 2.70 k. ma ke aina o Kealanua; Kom. 82° Kom. 6.90 k. ma ke aina o Kealanua; Kom. 76° Kom. 6.80 k. ma ke aina o Kealanua; Kom. 13° Keik. 3.60 k. ma ke aina Aupuni; Ak. 77° 30' Keik. 6.70 k. ma ke aina o Aupuni; Ak. 75° 30' Keik. 9.60 k. ma ke aina o Aupuni a hiki i kahi i hoomaka i - Ke 5 ³/₄ Eka.

Ap. 2. Pahala ma Ak. 2, Kona Kona Hawaii.

E hoomaka ma ke kahi Keikina a e holo Ak. 80° Kom. 2.15 k. ma ke aina Hale Kula; Kom. 2.16 k. ma ke aina Anohiki; Kom. 84° Keik. 1.66 k. ma ke aina Anohiki; Ak. 16° 15' Keik. 1.94 k. ma ke Aunui a hiki i kahi i hoomaka i - Ke 38/100 Eka.

Kona Hawaii June 6, 1853.

J. Fuller
Lunaanaama



Ana
Ap. 1. 4 Kaul. = 1 Imika.
" 2. 2 Kaul.

Ukupaoua

#6

W. L. Lee
G. M. Robertson
J. H. Smith
J. Kekaulaha

Honolulu Sepatemaba 16, 1853.

Hele 8870. Kalama

Kalili Kona Kona Hawaii.

Ke aina o Kalama ma Kalili, Kona Kona, Hawaii.

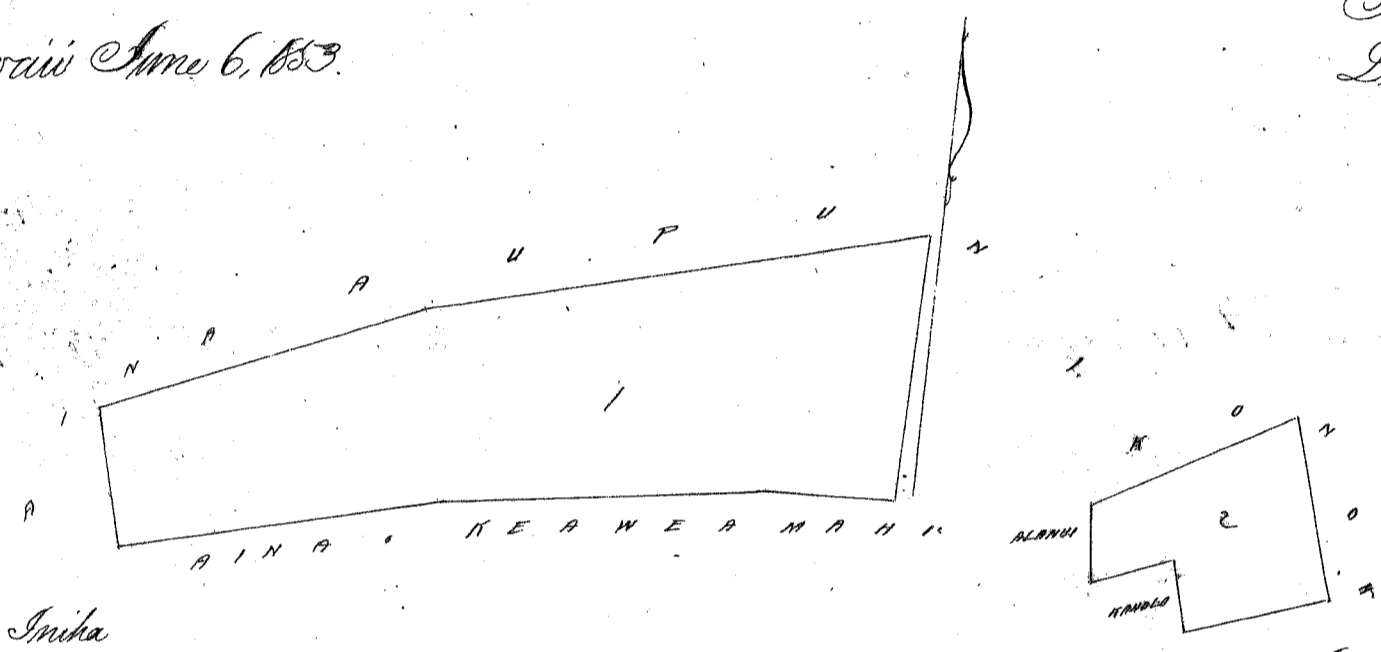
Ap. 1. E hoomaka ma ke kiki Akau a e holo Kom. 2° 30' Kom. 5, 60 kth. ma ke aina Aupuni; Kom. 87° 30' Kom. 2, 70 kth. ma ke aina o Keawamahi; Kom. 82° Kom. 6, 90 kth. ma ke aina o Keawamahi; Kom. 76° Kom. 6, 80 kth. ma ke aina o Keawamahi; Ak. 14° Kom. 3, 00 kth. ma ke aina o Aupuni; Ak. 68° 30' (Kite) 7, 25 kth. ma ke aina o Aupuni; Ak. 75° 30' (Kite) 10, 70 kth. ma ke aina o Aupuni; a hiki i kahi i hoomaka'i; He 7 2/10 Eka.

Ap. 2. Pahale ma Pahale o Kona Kona, Hawaii.

E hoomaka ma ke kiki Komohana a e holo Ak. 62° (Kite) 2, 36 kth. ma ke aina Konoiki; Kom. 14° 30' (Kite) 1, 70 kth. ma ke aina Konoiki; Kom. 71° Kom. 1, 60 kth. ma ke aina Konoiki; Ak. 11° Kom. 0, 79 kth. ma ke aina o Kaholo; Kom. 69° 15' Kom. 0, 89 kth. ma ke aina o Kaholo; Ak. 1° 45' Kom. 0, 87 kth. ma ke Aupuni a hiki i kahi i hoomaka'i; He 4/10 Eka

J. Fuller
Lunanaama

Kona Hawaii June 6, 1853.



Ap. 1. 4 kaul. = 1 Iuka
" 2. 2 " " "

Ukupaoua

#7

W. L. Lee
G. M. Robertson
J. H. Smith
J. Kekaulaha

Honolulu Sepatemaba 16, 1853.

Hele 7208 Kuahau

Maekaku Kona Kona Hawaii

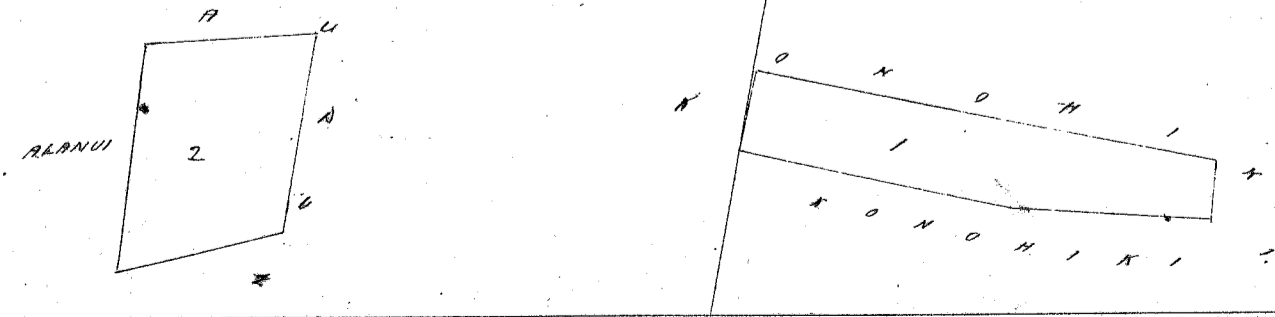
Ke aina o Kuahau ma Maekaku Kona Kona Hawaii.

Ap. 1. E hoomaka ma ke kiki Kikina Akau, a e holo Kom. 2° 45' (Kite) 1, 17 kth. ma ke aina Konoiki; Kom. 85° Kom. 4, 23 kth. ma ke aina Konoiki; Ak. 88° Kom. 5, 80 kth. ma ke aina Konoiki; Ak. 3° (Kite) 1, 72 kth. ma ke aina Konoiki; Kom. 88° 15' (Kite) 9, 90 kth. ma ke aina Konoiki a hiki i kahi i hoomaka'i; He 1 1/10 Eka.

Ap. 2. Pahale. E hoomaka ma ke kiki Akau a e holo Kom. 78° 15' Kom. 1, 82 kth. ma ke aina Aupuni; Kom. 1° 30' Kom. 2, 41 kth. ma ke aina Aupuni; Ak. 69° 30' (Kite) 1, 82 kth. ma ke aina Aupuni; Ak. 1° 30' (Kite) 2, 06 kth. ma ke aina Aupuni a hiki i kahi i hoomaka'i; He 4/10 Eka.

J. Fuller
Lunanaama

Kona Hawaii June 13, 1853.



Ap. 1. 4 kaul. = 1 Iuka
" 2. 2 " " "

Ukupaoua

#4

W. L. Lee
G. M. Robertson
J. H. Smith
J. Kekaulaha

Honolulu Sepatemaba 16, 1853.

Heleu 10139 B Piulau


Makuu Kona Kona Hawaii

Ke aina Piulau ma Makuu, Kona Kona Hawaii
E hoemaka ma ke kahi Kikina Akau a holo Hem. 14° 45' Hele. 1,34 kth. ma ke aina o Aupuni; Hem. 82° 15' Kom. 2, 95 kth. ma ke aina o Kamailikapu; Hem. 63° 30' Kom. 4, 30 kth. ma ke aina o Kamailikapu; Hem. 64° Kom. 8, 10 kth. ma ke aina o Kamailikapu; Hem. 62° 30' Kom. 7, 00 kth. ma ke aina o Kamailikapu; Ak. 22° Kom. 4, 16 kth. ma ke aina o Aupuni; Ak. 70° 30' Hele. 15, 00 kth. ma ke aina o Maunaoani 6, Ak. 68 Hele. 4, 55 kth. ma ke aina o Maunaoani; Hem. 84° 30' Hele. 3, 16 kth. ma ke aina o Maunaoani a hiki i kahi i hoemaka i.

He 6 Eka

Kona Hawaii Jun 6, 1853.

J. Fuller
Luna ana ana



Ukupaoua

W. L. Lee
G. M. Robertson
J. H. Smith
J. Kikaulaha

Honolulu Sepatemaba 16, 1853.

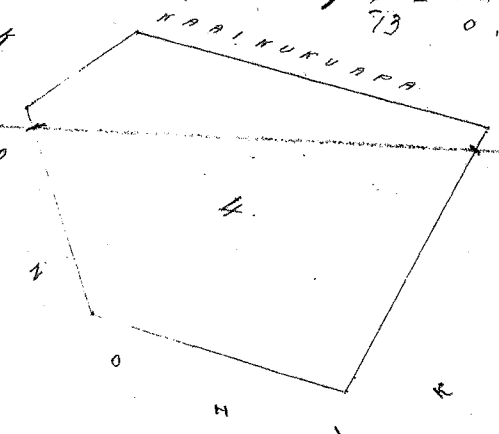
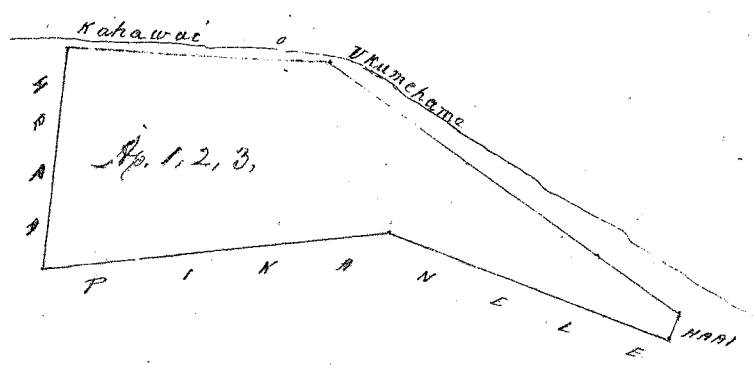
Heleu 7779 Kataliki

Makenuwa & Aurowoluna Ukumehame

Ke ana ana i ke kula ana o Kataliki ma ke Ali o Makenuwa a me Aurowoluna ma ke Ahupuaa o Ukumehame, Maui.
Ap. 1, 2, 3 He aina kula a ma ke kula e moe like ana. E hoemaka ana ma ke kahi Kona Kona o Keia ana ma kahi i pili ai i ke Kahawai a me ke Ali ana o "Kaai" a holo aku Ak. 3 Hele. 7, 03 Kaulahas e pili ana i Kahawai; Ak. 35 Hele. 11, 39 Kaulahas e pili ana i Kahawai & Kaai; Hele. 67 Hele. 0, 68 Kaulahas e pili ana i Ali Kaai i Pikanelo; Hele. 20 Hele. 7, 89 Kaulahas e pili ana i Pikanelo; Hele. 7 1/2 Hele. 9, 37 Kaulahas e pili ana i Pikanelo i pua; Ak. 84 1/2 Hele. 5, 93 Kaulahas e pili ana i ke pua a hiki i kahi i hoemaka ai. Ka Ali 5 Eka Pua 39 Roda.

Ap. 4 He pahale a me ke kula. E hoemaka ana ma ke kahi Akau ma kahi i pili ai ia Kapena laua me Kaaitukuyapa a holo aku Hele. 4 1/2 Hele. 9, 65 Kaulahas ma ke Kapaitukuyapa; Hele. 35 1/2 Hele. 3, 48 Kaulahas ma ke Konoiki or Kapena; Ak. 72 Hele. 5, 66 Kaulahas ma ke Konoiki or Kapena; Ak. 16 Hele. 7, 00 Kaulahas ma ke Konoiki or Kapena; Ak. 62 1/2 Hele. 7, 80 Kaulahas ma ke Konoiki a hiki i kahi i hoemaka ai.

Ka Ali 7 Eka 30 Roda
5 - 3 - 39
73 0 29



Ukupaoua

W. L. Lee
G. M. Robertson
J. H. Smith
J. Kikaulaha

Honolulu Sepatemaba 22, 1853.

Helu 4407. Kaeina ✓

359
Kalia, Kaitiki, Kona, Oahu

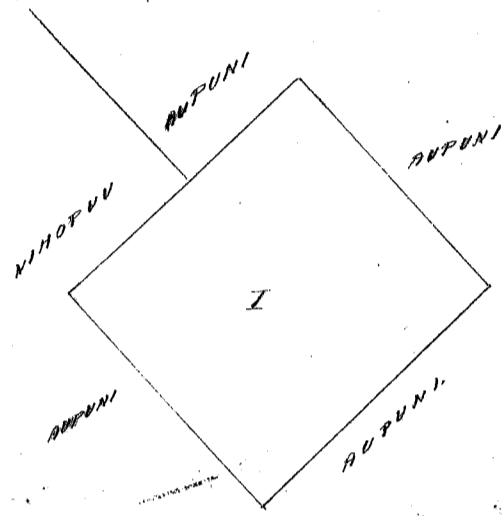
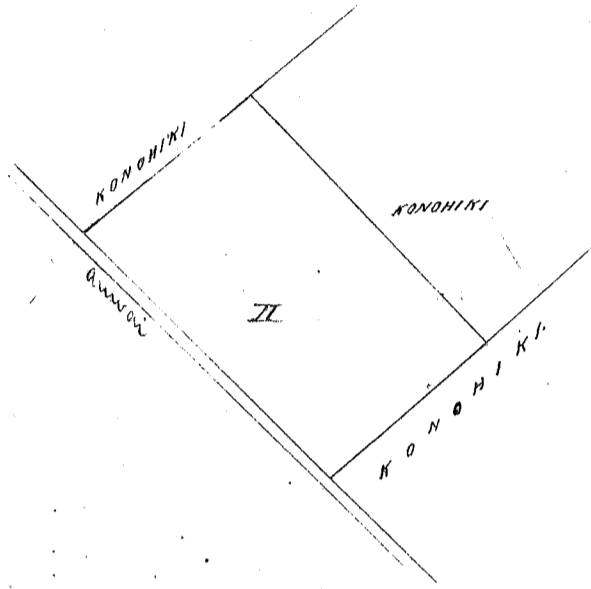
Aina ma Kaitiki, Kona, Oahu.

Ap. 1. Kahuahale ma Kalia. E hoomaka ma ke kiki Kema o keia Kahuahale, a e holo Akau 43° Kom. 166 Paku pili me Nihopuu a me Aupuni, - Alaila Akau 47° Hikina 1 1/2 Kaulahao, - Alaila Kema 43° Hikina 166 Paku, - Alaila Kema 47° Kom. 1 1/2. Kaulahao e pili ana ia mau aoao me ke Aupuni a hiki i ke hoomaka ana Kapaha o ka Eka.

Ap. 2. 1/2 Poi ma Kamoku. E hoomaka ma ke kiki Kamohana makai o keia maha, a e holo Akau 46° 30' Hikina 180 Paku e maha i ka wale ke Kamohiki; - Alaila Kema 40° Hikina 109 Paku pili me Kamohiki; - Alaila Kema 45° 30' Kom. 183 Paku ma ka auwai, - Alaila Akau 39° Kom. 114 Paku pili me Kamohiki a hiki i ke hoomaka ana 2/10 Eka.

August 26, 1853.

S. P. Kalamua
Awa Aina



Ukupauloa

\$3.00

H. L. Lee
G. W. Robertson
W. Smith
J. Kekaulaha

Honolulu September 22, 1853.

Helu 8795 Kaula ✓

Ukumehame Maui.

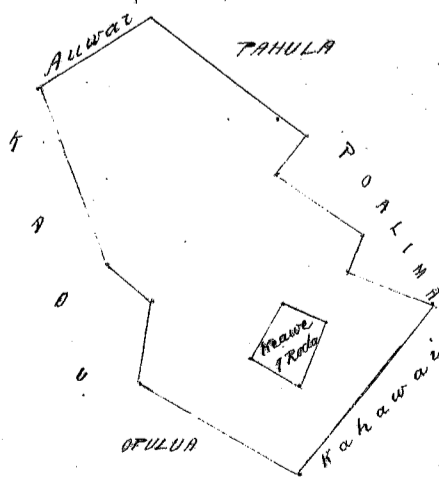
Ke ana ana i ke kuleana aina o Kaula ma Ukumehame, Moku o Maui.

Ap. 1. Paku Aina Kalo ma "Puaaba". E hoomaka ana ma ke kiki Kema o keia ma kahi i pili ai ia Opulua & Kahawai a holo aku Ak. 61 1/4° Ko. 1.95 Kaulahao ma ke Opulua aina; Ak. 7° Ko. 0.88 Kaulahao ma ke Kaou; Ak. 50° Ko. 0.58 Kaulahao ma ke Kaou; Ak. 21 1/4° Ko. 2.00 Kaulahao ma ke Kaou; Ak. 57° Ko. 1.37 Kaulahao ma ke Kaou & Auwai; Ke. 53 1/4° Ko. 2.06 Kaulahao ma ke Auwai; Ke. 36 1/4° Ko. 0.55 Kaulahao ma ke loi poalima; Ke. 56 1/4° Ko. 1.10 Kaulahao ma ke loi Poalima; Ke. 18 1/2° Ko. 0.42 Kaulahao ma ke loi Poalima; Ke. 69° Ko. 0.96 Kaulahao ma ke loi Poalima; Ke. 38° Ko. 2.28 Kaulahao ma ke Kahawai a hiki i kahi hoomaka ai.

Ma keia Apuna

3 Puda 38 Poda

L. S. Ua
Maui Aina



2 Ak. = 1 PUDA

Ukupauloa

\$2.00

H. L. Lee
G. W. Robertson
W. Smith
J. Kekaulaha

Honolulu September 22, 1853.

Helu 6758 S. Solia

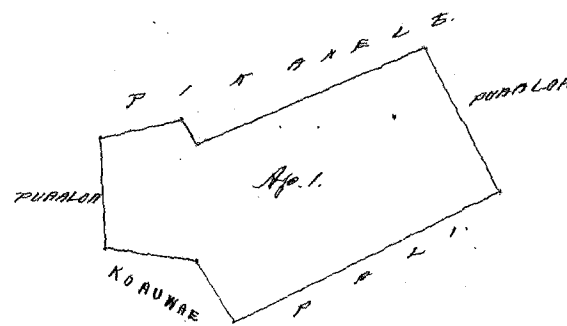
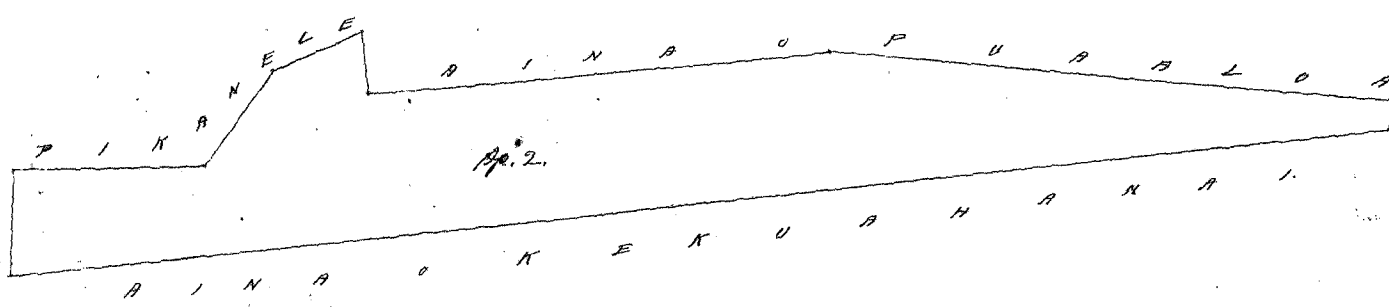
Ukumehame Maui

Ke ana ana i ke kuleana o S. Solia e waiho ana ma ke Ahupuaa o Ukumehame Moku o Maui.

Apana 1. Aina Kalo ma Makenuwa. E hoomaka ma ke kiki Akau o keia aina ma kahi i pili ai ia Puaaloha me ka pali a holo aku Kei. 71 3/4 Kei. 1. 70 Kaulahas ma ke Puaaloha aino; Kei. 14 1/4 Kei. 2. 66 Kaulahas ma ke Pikanete; Kei. 69 1/2 Kei. 0. 28 Kaulahas ma ke Pikanete; Kei. 5 Kei. 0. 86 Kaulahas ma ke Pikanete; Kei. 83 1/4 Kei. 1. 13 Kaulahas ma ke Puaaloha; Kei. 19 Kei. 0. 98 Kaulahas ma ke Koauiwa; Kei. 67 Kei. 0. 73 Kaulahas ma ke Koauiwa; Kei. 17 Kei. 3. 13 Kaulahas ma ke pali a hiki i kahi i hoomaka ai. O ka ili 2 Ruda 27 Roda

Apana 1. Aina Kalo a me ke Kula. E hoomaka ma ke kiki Kema o keia aina ma kahi i pili ana ia Ke-kuahanai a holo aku Kei. 3 1/2 Kei. 14. 80 Kaulahas ma Ke-kuahanai; Kei. 70 1/2 Kei. 0. 30 Kaulahas ma Puaaloha; Kei. 14 3/4 Kei. 6. 62 Kaulahas ma Puaaloha; Kei. 4 1/2 Kei. 4. 92 Kaulahas ma Puaaloha; Kei. 85 3/4 Kei. 0. 65 Kaulahas ma Pikanete; Kei. 14 1/4 Kei. 1. 00 Kaulahas ma Pikanete; Kei. 44 Kei. 1. 28 Kaulahas ma Pikanete; Kei. 8 Kei. 2. 02 Kaulahas ma Pikanete; Kei. 80 1/4 Kei. 1. 07 Kaulahas ma Konoiki a hiki i kahi i hoomaka ai, O ka ili 1 Eka 3 Ruda 5 Roda.

L.S. Wa. 1. 3. 5
Mea Ana 2. 27
2. 1. 32



2 Kaul. = 1 INIHA

Wai Puaaloha p. 3.
W. L. Lee
G. M. Robertson
J. H. Smith
J. K. Kaulahas

Honolulu Sepatembara 22, 1853.

Helu 10206 Makuaale

Uwai Ukumehame Maui

Ke ana ana i ke kuleana o Makuaale ma ke Ahupuaa o Ukumehame i Maui.

Apana 1. Pahale 3 1/2 Loi 3 Kula ma ke ili o 'Uwai'. E hoomaka ma ke kiki Kema Komoana o keia aina ma kahi i pili ai ia Paarao me na Loi poalima a e holo ana

- Kei. 23 1/4 Kei. 2. 60 Kaulahas ma na Loi Poalima
- Kei. 63 Kei. 1. 59 " " Kahuwa Kadekula
- Kei. 23 1/4 Kei. 0. 94 " " "
- Kei. 63 Kei. 1. 59 " " "
- Kei. 23 1/4 Kei. 5. 44 " " Kula waiho wale
- Kei. 87 1/4 Kei. 5. 40 " " "
- Kei. 27 Kei. 9. 00 " " Kaolulo
- Kei. 55 Kei. 0. 92 " " 3 Kuluw or Williams
- Kei. 30 1/2 Kei. 2. 41 " " Loi poalima
- Kei. 63 Kei. 3. 26 " " Paarao a hiki i kahi i hoomaka ai.

Mea ia Apana 4 Eka 1 Ruda 5 Roda.

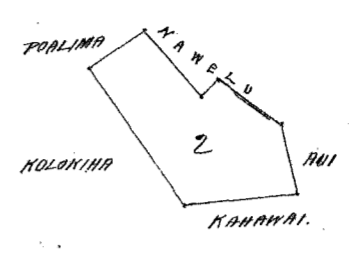
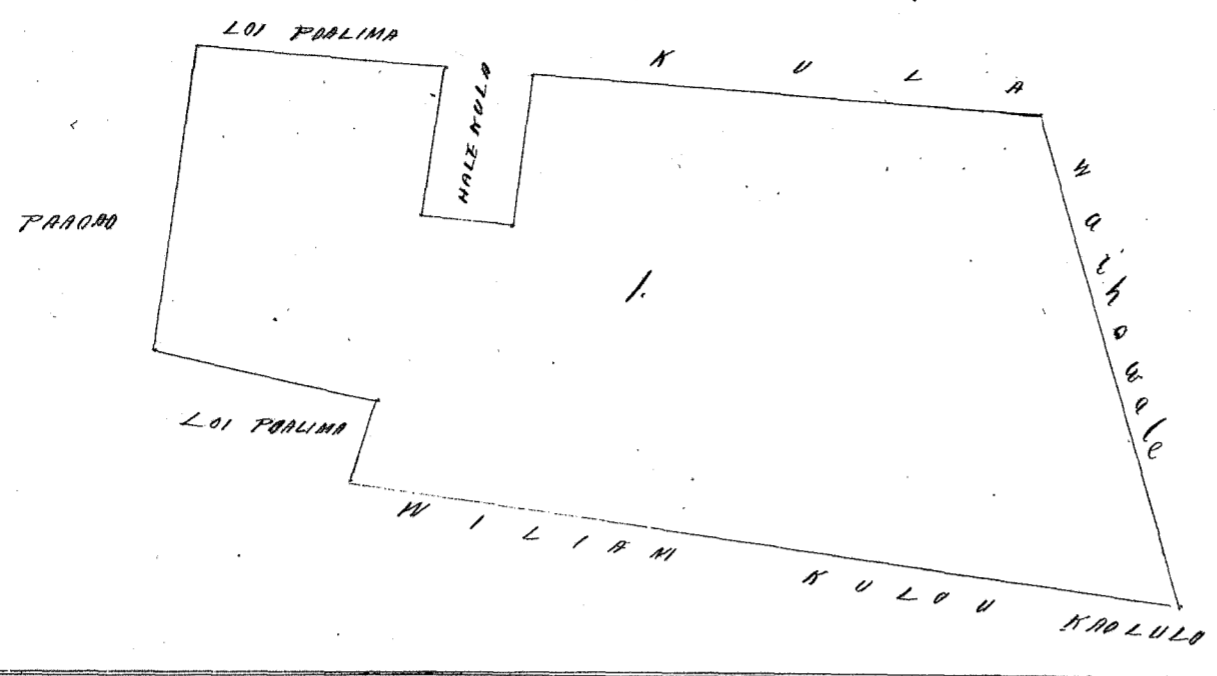
Apana 2. Pauku Aina Kalo, ke 10 Loi ma Uwai. E hoomaka ma ke kiki Akau Kikina o keia ma kahi i pili i kahawai a me ke Konoiki, a e holo aku

- Kei. 15 Kei. 1. 20 Kaulahas ma Kahawai
- Kei. 74 1/2 Kei. 1. 70 " " Koloikiha
- Kei. 15 Kei. 0. 67 " " Poalima
- Kei. 67 Kei. 0. 94 " " Kawelu
- Kei. 26 1/2 Kei. 0. 21 " " "

Ak. 52 1/2 Kei. 0,80 Kaulahas ma Kawelu
Ke. 84 Ke. 0,75 " " Aina o Aui a hiki i kahi i hoomaka ai. Kaula Apana 35 Ruda

Novemaba 30, 1852.

L.S. Oia
Ma ana



2 Kaul. = 1 MHA.

Ukupauloa

J.S.

W. L. Lee
G. M. Robertson
J. H. Smith
J. Metaulahas

Honolulu Septemaba 22, 1853.

Kelu 5380 Kelu

Ukumehame Maui

Ke aina ana i na kulo ana o Kelu ma ke Ahupuaa o "Ukumehame" Maui.

Apana 1. Ke pihale ma "Kaulu". E hoomaka ma kekahi Akau ma kahi ipili ai ia Mr. D. Molo & Loi paalima a holo ana Ke. 58 1/2 Kei. 2,02 Kaulahas e fili ana i ka Loi Paalima

- Ke. 28 Ke. 0,82 " " ia Kaulu,
- Ke. 50 Ke. 2,24 " " Kapena
- Ak. 34 Ke. 1,27 " " "
- Ak. 25 Ke. 2,44 " " D. Molo a hiki i kahi i hoomaka ai, Kaula ili 1 Ruda 3 Ruda

R
1.35
2.1
20
1
2.3
Ei. 3.19

Ap. 2. Aina Kalo ma "Uwai". E hoomaka ma ke kahi Komohana ma kahi ipili ai ia Kawelu laua me Kapena a holo aku

- Ke. 67 Kei. 1,52 Kaulahas e fili ana ia Kawelu
- Ke. 76 3/4 Kei. 4,00 " " Kaulahas
- Ak. 12 1/2 Ke. 0,52 " " Kaulahas
- Ak. 67 3/4 Ke. 3,45 " " Kaulahas
- Ak. 20 3/4 Kei. 0,32 " " "
- Ak. 56 1/4 Kei. 1,87 " " "
- Ke. 49 Ke. 0,30 " " & Kapena
- Ke. 39 1/4 Kei. 0,49 " " "
- Ke. 31 1/4 Ke. 1,20 " " " a hiki i kahi i hoomaka ai. Kaula ili 2 Ruda 1 Ruda

Ap. 3. Ke wahi lele mo keia Apana 2 ma "Uwai" mo. E hoomaka ma kekahi Kaula o keia lele, ma kahi ipili ai ia Kapena a holo ana

- Ak. 69 1/4 Ke. 2,53 Kaulahas ma ke Kapena
- Ak. 25 Kei. 0,59 " " Ahio
- Ke. 65 Kei. 2,57 " " Kaulahas
- Ke. 23 Ke. 0,43 " " Kapena a hiki i kahi i hoomaka ai, Kaula ili 2 Ruda

Ap. 4. Ke pihale ma "Uwai". E hoomaka ma kekahi Akau ma kahi ipili ai ia Kaula laua me Kapena a holo ana Ke. 61 1/4 Kei. 1,60 Kaulahas e fili ana ia Kapena

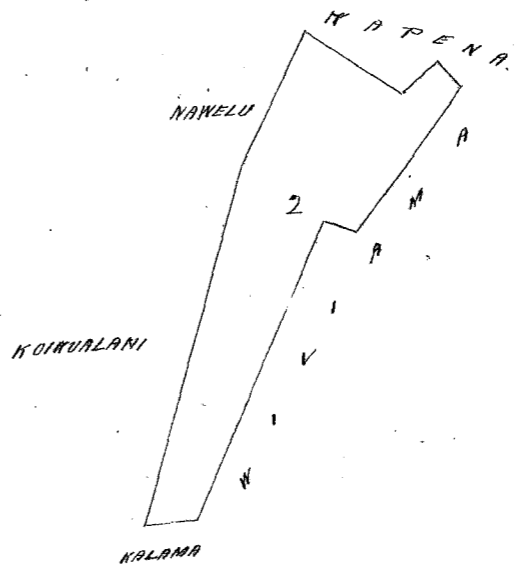
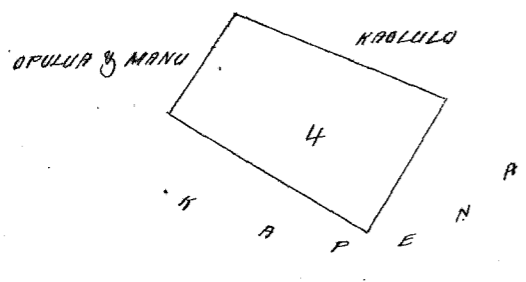
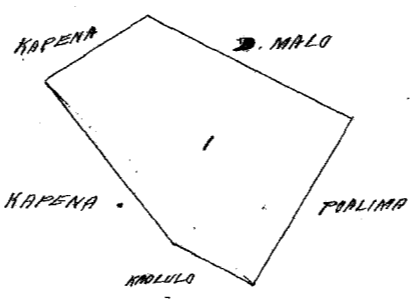
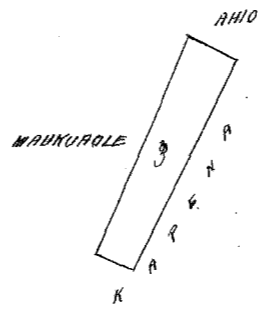
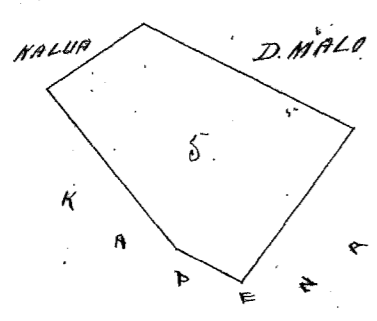
- Ke. 29 1/4 Ke. 2,44 " " "

Ak. 59° Ko. 1, 22 Kaulahao e pili ana ia Opulua & Manu
 Ak. 20° Kei. 2, 42 " " Kaulaha a i'ka hi i'ho maha ai
 Ka Ili 1/4 Eka or One Rod

Ap. 5. Ke Pahala ma "Ohiamui." E ho maha i'ko D. Malo a holo aku
 Kei. 25 1/2 Ko. 2, 48 Kaulahao ma ko D. Malo
 Kei. 35° Kei. 1, 24 " " Kalua
 Ak. 49 1/2 Kei. 2, 16 " " Kapena
 Ak. 27° Kei. 0, 78 " " "
 Ak. 55 3/4 Ko. 2, 02 " " " a i'ka ho maha ana,
 Ka Ili 2 Ruda 3 Ruda

Novimaba 30, 1852.

D. S. Wa.
 Men Ama



2 Haul. = 1 INHA

Makupolea

1/4

W. L. Lee
 G. M. Robertson
 J. H. Smith
 J. Kekaulahao

Honolulu Sepatemaba 22, 1853.

Kolu 5829 E Kawehema

Kawaiikeke & Kamani, Olowalu, Maui.

Ke ana ana i ke kuleana o Kawehema ma ka Ili o "Kawaiikeke & Kamani" ma ke Ahupuaa o Olowalu, Maui.
 Ap. 1, 2. Ke pahala u ma ka Paiku a iyo Kalo e moe like ana i ka hi i'ho maha ai. E ho maha ma ke kili Maui o keia ma
 ka hi i'pili ai ia Keahi a ma Konoiki a holo aku

Kei. 10 1/4 Kei. 3, 70 Kaulahao ma ko Keahi
 Kei. 81° Kei. 2, 70 " " Keakaikawai
 Kei. 31 1/2 Kei. 1, 48 " " "
 Ak. 65° Kei. 1, 11 " " "
 Kei. 18 1/4 Kei. 1, 00 " " "
 Kei. 31 1/2 Kei. 0, 80 " " "
 Kei. 32 1/4 Ko. 2, 81 " " Konoiki
 Ak. 27° Ko. 6, 00 " " Kawehema

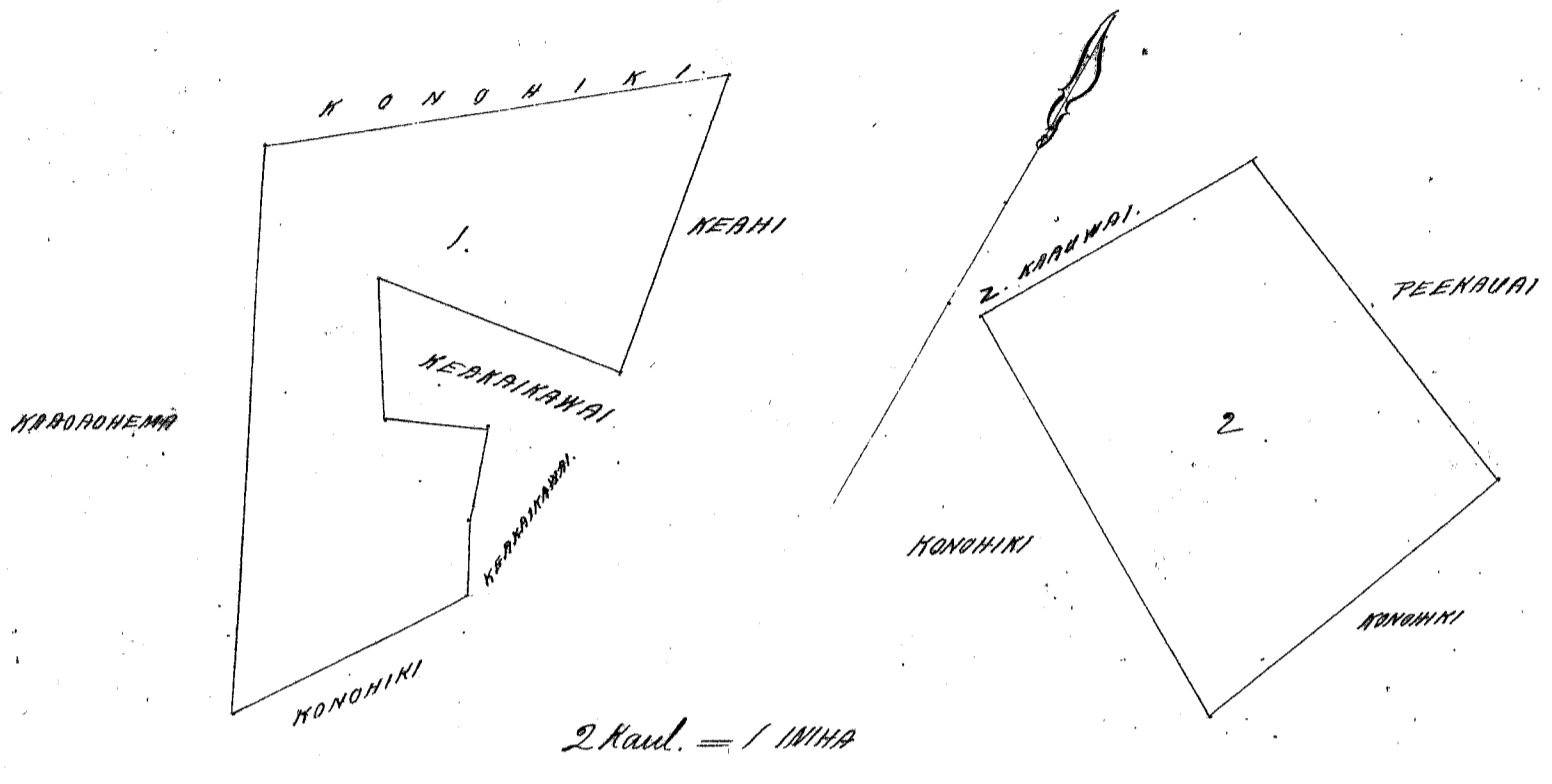
Ka Ili Ak. 50 1/4 Kei. 4, 97 Kaulahao ma ke Konoehiki a hiki i kaahi i hoomaka ai.
1 Eka 3 Ruda 7 Roda

Ap. 3. Aina Kula ma Kaimani. E hoomaka ana ma ke kiki Konoehana o keia ma kaahi ipili ai ia 3. Kaulahao a ma Konoehiki a holo aku

Ke. 60 Kei. 4, 88 Kaulahao ma ke Konoehiki
Ak. 2 1/2 Kei. 4, 00 " " "
Ak. 68 Kei. 4, 24 " " Peekawai
Ke. 30 1/2 Kei. 3, 32 " " 3. Kaulahao a hiki i kaahi i hoomaka ai.

Ka Ili 1 Eka 2 Ruda 24 Roda

L. S. Ma
Maulaama



Ukupaunoo

M. L. Lee
G. M. Robertson
J. H. Smith
J. Kekaulahao

Honolulu Sepatemaba 22, 1853

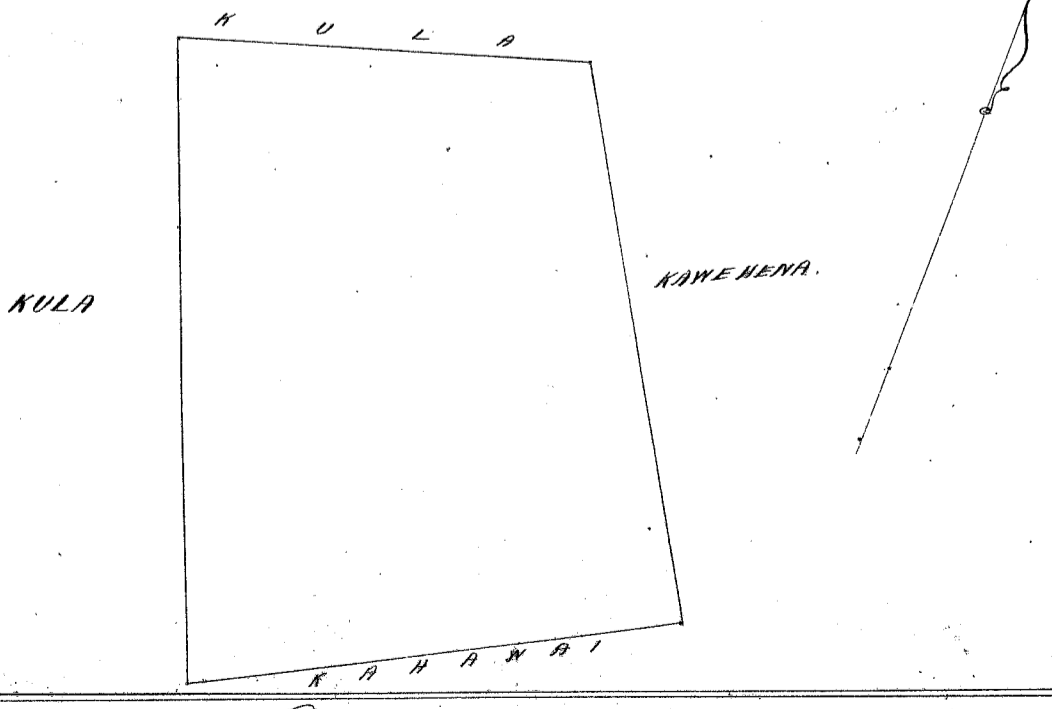
Kulu 5829 I Kawaheha Olowalu Maui

Ke anawana ike kuluana o Kawaheha ma ke Ahupuaa o "Olowalu" Maui.
Apana, 2, 3. Ke mau Loi Kalo a me ka Pahale, a ua moe like lakou ma kaahi hoopaka. E hoomaka ma ke kiki Kikina o keia ma kaahi ipili ai ia Kawehena laua me ke Kahawai o Olowalu a holo ana

Ak. 27 Kei. 6, 00 Kaulahao ipili ana me Kawehena
Ke. 75 1/2 Kei. 4, 39 " " Kula waihowale
Ke. 18 3/4 Kei. 6, 84 " " "
Ak. 65 Kei. 5, 31 " " Kahawai a hiki i kaahi i hoomaka ai.

Ka Ili 3 Eka 10 Roda

L. S. Ma
Maulaama



Ukupaunoo

M. L. Lee
G. M. Robertson
J. H. Smith
J. Kekaulahao

Honolulu Sepatemaba 22, 1853

Ke ana ana i ke kula o Kaale ma ka Ili o Kamani a me Nailoa ma ke Ahupuaa o Olowalu i Maui.
 Apana 3. Aina kula ma Kamani. E hoomaka ma ke kiki Kema o keia ma kahi i pili ai ia Kaiwi
 a me kai Auwai a holo aku

- Ak. 55° Ko. 2, 20 Kaulahao ma ke Kaiwi
- Ak. 27 1/2° Ko. 2, 86 " " Kawahao
- Ko. 84 1/2° Ko. 1, 44 " " Punia
- Ko. 14° Ko. 3, 80 " " Auwai a i ka hoomaka ana Ka ili 2 Puda 13 Poda.

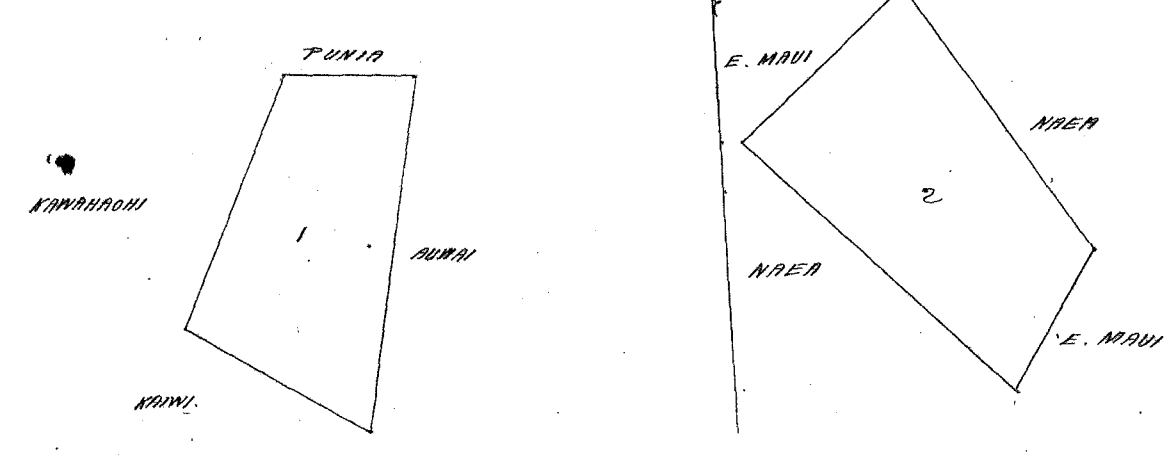
Apana 4. Aina kula a me ke kula i Nailoa. E hoomaka ma ke kiki Kikina o keia ma kahi i pili Naea
 laia me E. Maui a holo aku

- Ko. 35 1/2° Ko. 4, 21 Kaulahao ma ke E. Maui.
- Ak. 43° Ko. 9, 77 " " Naea
- Ak. 53° Ko. 5, 90 " " E. Maui
- Ko. 30 1/2° Ko. 8, 50 " " Naea a hiki i kahi i hoomaka ai.

Ka ili

4 1/2 Eka

L.S. Wa
 Mea Anaina



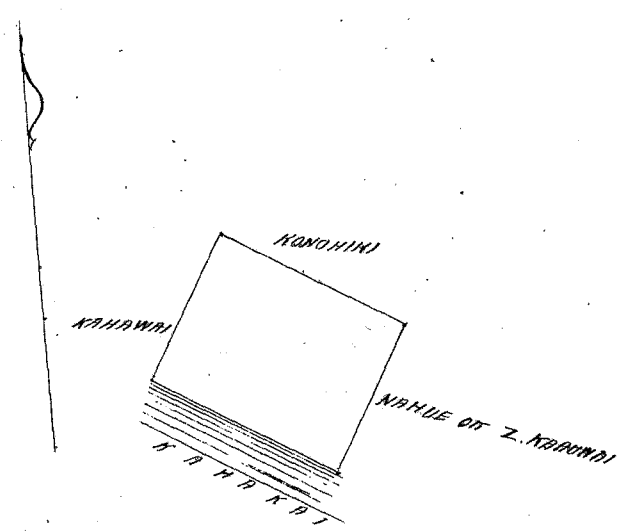
Ukupaoua \$5.-

W. L. Lee
 G. M. Robertson
 J. H. Smith
 J. Mekaalahao

Honolulu September 22, 1853.

Ke ana ana ana i ke kahi Apana a ma pahale. Kaia ma ka ili o Maomas ma ke Ahupuaa o Olowalu, Maui.
 Ap. 1. Pahale. E hoomaka ana ma ke kiki Akaw o keia pahale, ma kahi i pili ai i ke Kahawai a me ke Konoiki
 a holo ana — Ko. 58 1/2° Ko. 2, 17 Kaulahao i pili ana me Konoiki; Ko. 32° Ko. 1, 73 Kaulahao i pili ana
 me Nahue & Kaauwai; Ak. 58 1/2° Ko. 2, 17 Kaulahao i pili ana me Kahawai; Ak. 32° Ko. 1, 73
 Kaulahao i pili ana me Kahawai a hiki i kahi i hoomaka ai. Ka ili Puda 20 Poda

L.S. Wa
 Mea Anaina



Ukupaoua \$3.-

W. L. Lee
 G. M. Robertson
 J. H. Smith
 J. Mekaalahao

Honolulu September 22, 1853.

Ke ana ana i ma kuleana aina. Makulu ma ke Ahupuaa o Olowalu, Moku-puni o Maui.

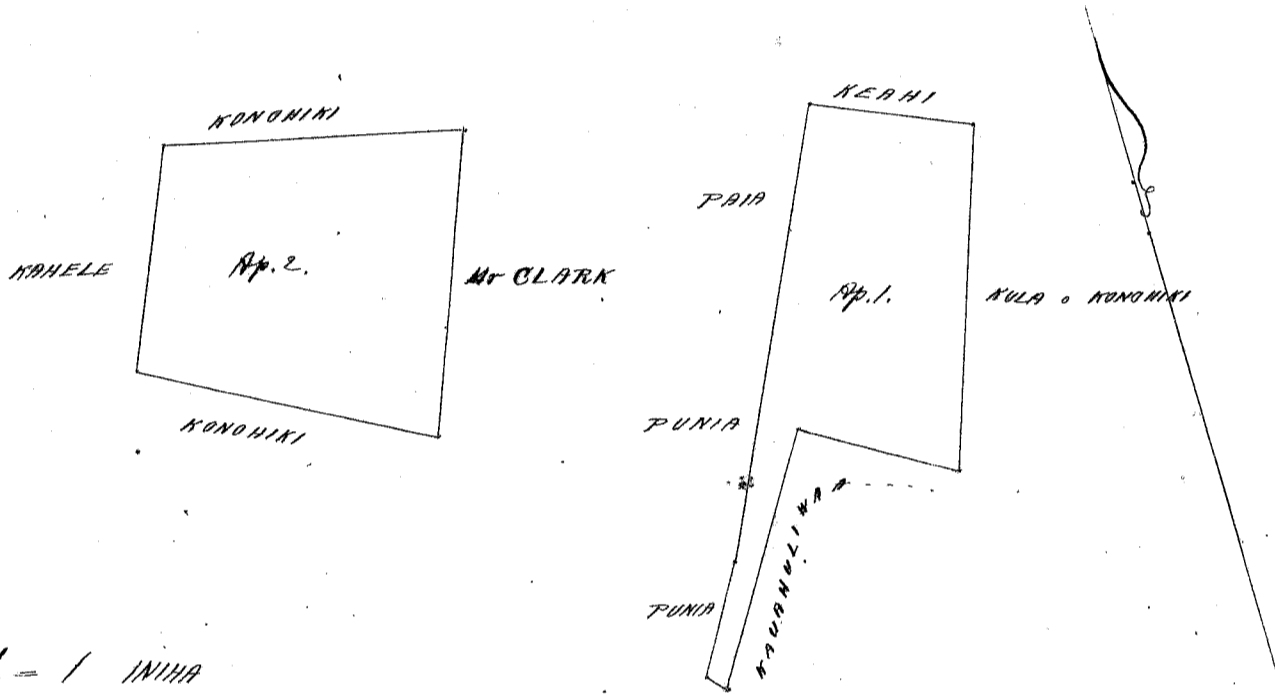
- Apana 1. Pauku Aina Kalo ma "Kamani". E hoomaka ma kekahi i pili ai i Punia lawa me Hauaua a holo aku
- Ke. 22 1/2 Ko. 1,22 Kaulahao ma ke Punia
 - Ke. 47 Ko. 0,19 " " Kaula
 - Ke. 27 Ko. 2,85 " " Kaulahaliwaa
 - Ke. 64 1/2 Ko. 1,74 " " Kaulahaliwaa
 - Ke. 13 Ko. 3,72 " " Kula no Konoohiki
 - Ke. 73 1/4 Ko. 1,74 " " Keahi
 - Ke. 20 1/4 Ko. 1,96 " " Paia a hiki i kahi i hoomaka ai, Ke ili 3 Puda 5 Roda

Apana 2. Pahale ma "Kaunukukahi". E hoomaka ana ma kekahi Akaw Kikina o keia ma kahi i pili ai me

- Mr Clark & Konoohiki, a holo aku
- Ke. 15 Ko. 3,29 Kaulahao ma ke Mr Clark
 - Ke. 66 1/2 Ko. 3,28 " " Konoohiki
 - Ke. 17 1/4 Ko. 2,41 " " Kahahele
 - Ke. 82 Ko. 3,18 " " Konoohiki a hiki i kahi i hoomaka ai, Ke ili 3 Puda 2 Roda

L.S. Qua

Mea ana aina



Ukupaaloa

13

W. L. Lee

G. M. Robertson

J. H. Smith

J. Kekaulahao

Honolulu Septembara 22, 1853.

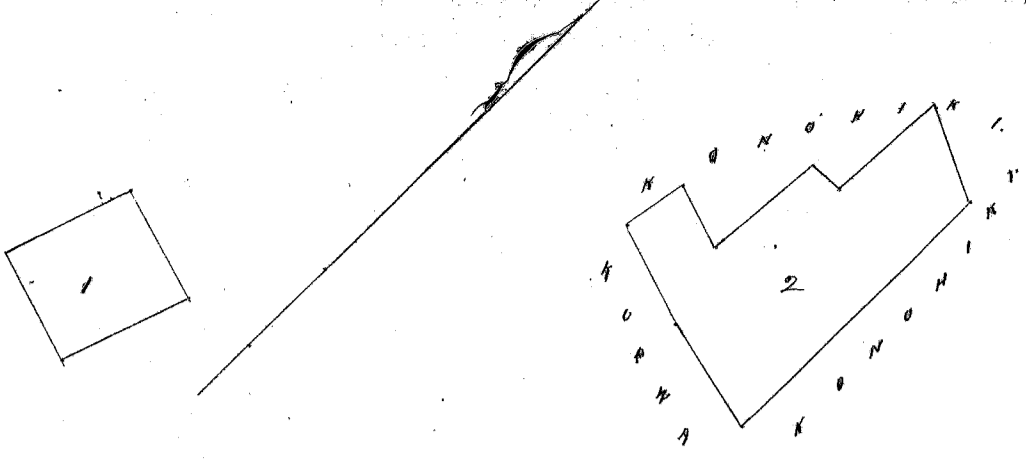
Ke ana ana i ke kuleana i Peekawai ma ke ili o Ohia, me Kamani, me Kaunukukahi ma ke Ahupuaa o Olowalu i Maui

- Ap. 1. Aina Kalo i Ohia. E hoomaka ma kekahi Akaw ma kahi i pili ai i ke Peekawai a me ke pali a holo ana
- Ke. 21 3/4 Ko. 2,10 Kaulahao ma Peekawai
 - Ke. 57 1/2 Ko. 1,62 " " ka ili 'Honokawai-kukui'
 - Ke. 79 3/4 Ko. 0,27 " " "
 - Ke. 21 1/4 Ko. 1,12 " " ma ke P. Nahaolelua
 - Ke. 57 Ko. 3,34 " " Pali a i ke hoomaka ana, Ke ili 1 Puda 10 Roda

Ap. 2. Aina Kula ma Kamani. E hoomaka ma kekahi Kama o keia ma kahi i pili ai i Kawehena a me Konoohiki a holo aku

- Ke. 22 Ko. 4,00 Kaulahao ma ke Konoohiki
- Ke. 27 Ko. 1,81 " " "
- Ke. 55 3/4 Ko. 2,16 " " "
- Ke. 32 Ko. 4,65 " " "
- Ke. 68 Ko. 4,23 " " Kawehena a i ke hoomaka ana Ke ili 1 Puda 3 Roda

Page 379
The 10 10 P
Jan 18 53
2.2.07 =



2 Kaulahao = 1 AINA

Ukupaoua

J.S.

W. L. Lee
 G. M. Robertson
 J. H. Smith
 J. Kekaulahao

Honolulu September 22, 1853.

Lot 3139 Kaupae (no K. Kahoululu & Kaimiaina) Kalaepaa Kalihii

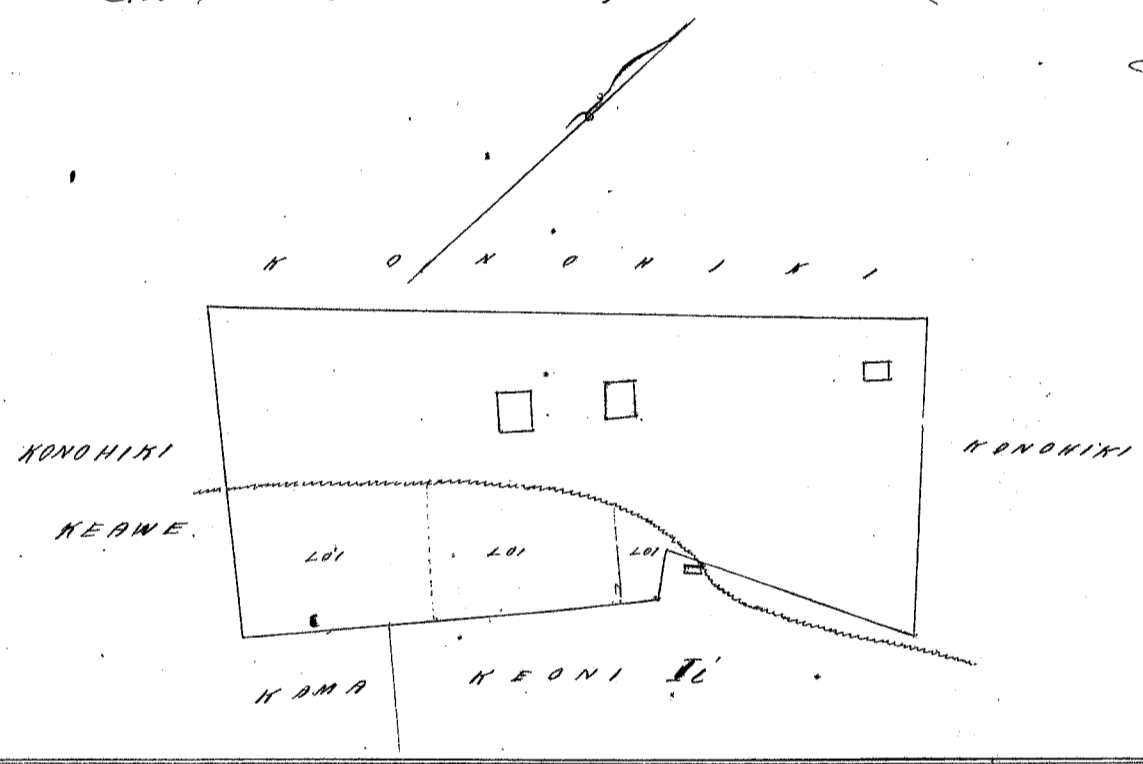
Aina ma Kalaepaa, Kalihii, Kona, Oahu.

3 Loi me Kahawahale a me Kula. E hoomaka ma ke kiki Kikina o keia aina ma ka pohaku ma kalihii Akau o ka auwai, mawaho o ka pa-aino. A e holo Akau 46° 30' Kom. 332 Pautu, - Alaila Kema 43° 45' Kom. 751 Pautu, - Alaila Kema 53° Kikina 345 Pautu e pili ana me ka aina kula o ke honohiki, a me ka aina Kalo o Keawe, - Alaila Akau 38° Kikina 436 Pautu, me Akau 34° Kom. 43 Pautu, a me Akau 61° Kikina 275 Pautu e pili ana me ke Kama a me ke aina o Keoni. Ii a kiki i ke hoomaka ana.

Sept. 19, 1853.

Eia ka Ii 2 28/100 Eka.

J. H. Kalamia
 Aina Aina



Ukupaoua

J.S.

W. L. Lee
 G. M. Robertson
 J. H. Smith
 J. Kekaulahao

Honolulu September 24, 1853.

Lot 5952 Minamina Kaunukukahi Olowalu Maui

Ke ana ana i ke kuleana o Minamina ma ke Ii o Kaunukukahi ma ke Ahupuaa o Olowalu i Maui.

Apana 1 Pahale. E hoomaka ma ke kiki Akau o keia a e holo ana

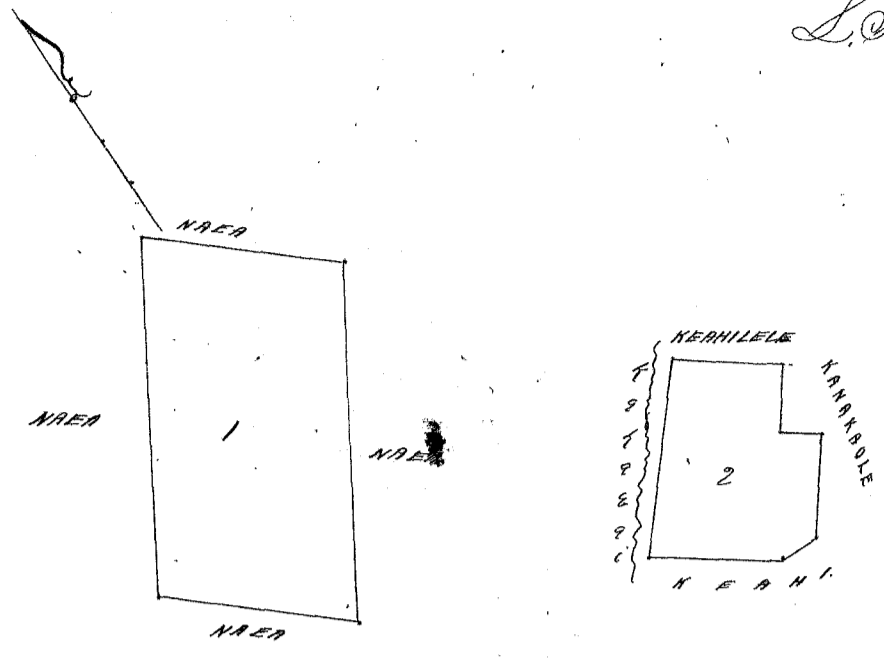
Ke. 41°	Kei. 2, 12	Kaulahao	ma ke Kaa
Ke. 40°	Ke. 3, 75	"	"
Ke. 41°	Ke. 2, 12	"	"
Ke. 40°	Kei. 3, 75	"	" a i ke hoomaka ana, Ke Ii 3 Puda 6, 7 Puda

Apana 2 holo ana

Ke. 46 1/2	Kei. 1, 17	Kaulahao	ma ke Keahilele
Ke. 41°	Ke. 0, 71	"	" Kanakaole
Ke. 50°	Kei. 0, 43	"	"
Ke. 45°	Ke. 1, 10	"	"
Ke. 86°	Ke. 0, 45	"	" Keolani & Keohi

Ak. $47\frac{1}{2}$ Ko. 1.42 Kaulahao ma ke Keahi to Brook
 Ak. 49° Kei. 2.06 " " Brook a ika hoomakana
 Kaili 1 Ruda 21 Roda

L.S. Ua - Mea Anasima



2 Kaulahao - 1 NAEA

Ukupauloa \$3.00

W. L. Lee
 G. M. Robertson
 J. H. Smith
 J. Kaulahao

Honolulu Septemaba 24, 1853

Heleu 8817 Kanakaole Olowalu, Maui.

He ana ana i ke kaulahao o Kanakaole ma kaili o Hamani, a me Kaunukukahi ma ke Ahupuaa o Olowalu i Maui.
 Apana 1. Pahala i Hamani. E hoomaka ma ke kahi Kema o keia ma ke ke Keonohiki o Naea a holo aku

Ak. 59° Ko. 2.08 Kaulahao ma ke Naea
 Ak. 40° Kei. 2.05 " " "
 Kei. 50° Kei. 2.55 " " "
 Kei. 40° Ko. 2.00 " " " a ika hoomaka ana, Kaili 1 Ruda 24 Roda.

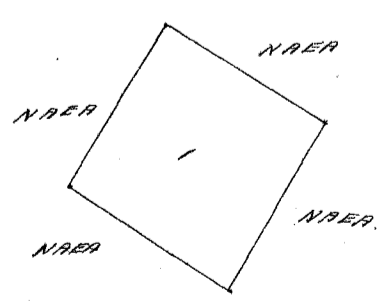
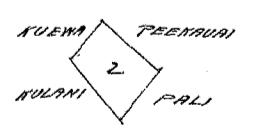
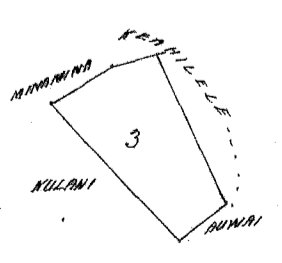
Apana 2. He kahi Loo i Kaunukukahi. E hoomaka ma ke kahi Kema o keia ma ke kahi i fili ai ia Kulani a me
 kei pali a holo aku Ak. 47° Ko. 0.84 Kaulahao ma ke Kulani

Ak. $33\frac{1}{4}$ Kei. 0.50 " " Auwa
 Kei. $58\frac{1}{2}$ Kei. 0.80 " " Pekeawai
 Kei. $31\frac{1}{4}$ Ko. 0.66 " " pali a hiki i kahi i hoomaka ai, Kaili $7\frac{1}{2}$ Roda.

Apana 3. Aina Kalo i Kaunukukahi. E hoomaka ma ke kahi Kikina o keia ma ke kahi i fili ai ia
 Keahilele a me kei auwai a holo aku

Ak. $37\frac{1}{4}$ Ko. 1.71 Kaulahao ma ke Keahilele
 Kei. $61\frac{1}{2}$ Ko. 0.51 " " "
 Kei. 43° Ko. 0.71 " " Miramama
 Kei. 65° Kei. 1.95 " " Kulani to Auwai
 Ak. $37\frac{1}{4}$ Kei. 0.58 " " Auwai a ika hoomaka ana, Kaili 27 Roda.

L.S. Ua - Mea Anasima



Ukupauloa \$3.00

W. L. Lee
 G. M. Robertson
 J. H. Smith
 J. Kaulahao

Honolulu Septemaba 24, 1853

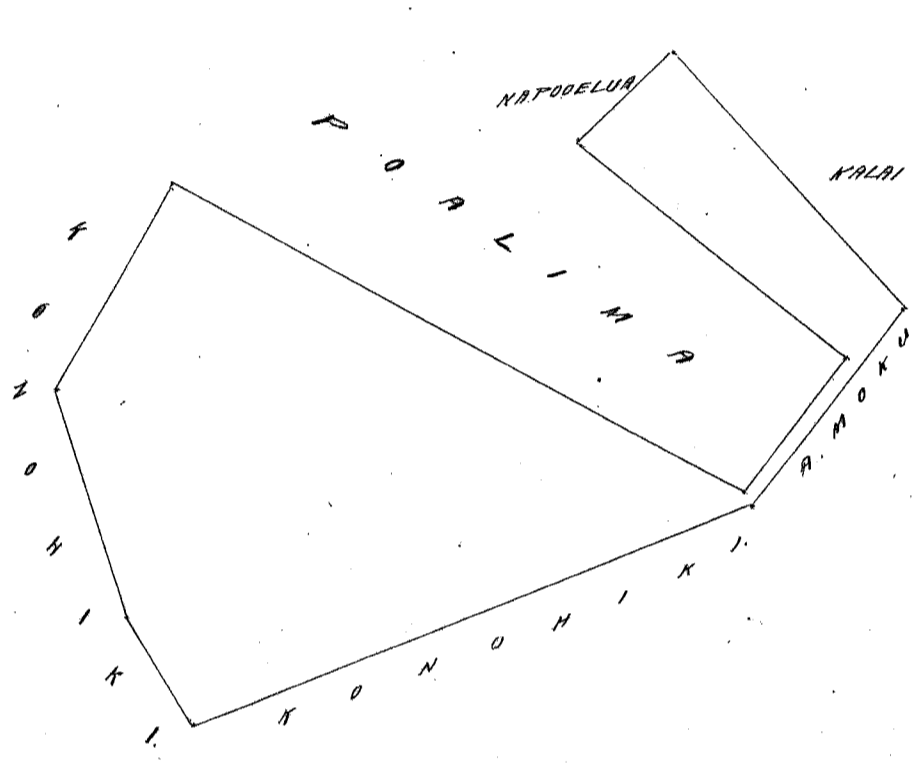
Ke anawana i ke Kuleana o Pihao ma ka ili o Paumotu ma ke Ahupuaa o Olowalu i Maui.
Apana. 1. Ke pihale a me na loi Kalo i Paumotu. E hoowaka ma ke kiki Pihao ma ka ili i fili ai
ia A. Moku a me Kalo, a e holo ana

Ke.	51°	Ke.	3.68	Kaulahao e fili ana ia Kalo
Ke.	39° 3/4	Ke.	1.39	" " Napoohua
Ke.	60° 1/2	Ke.	3.71	" " poalima
Ke.	30° 1/4	Ke.	1.82	" " "
Ke.	70° 1/4	Ke.	6.89	" " "
Ke.	21° 3/4	Ke.	2.50	" " "Honohiki
Ke.	26°	Ke.	2.57	" " "
Ke.	40° 1/2	Ke.	1.31	" " "
Ke.	60°	Ke.	6.40	" " "
Ke.	30° 1/4	Ke.	2.62	" " "

Ma ili 2 Eka 2 Kuda 32.7 Roda

A. Moku a kiki i kahi i hoowaka ai.
L.S. Na
Mea ana ana

Q. Patent 6946



2 Kaulahao = 1 Inika.

Ukupauloa

W. L. Lee
G. M. Robertson
J. H. Smith
J. Kaulahao

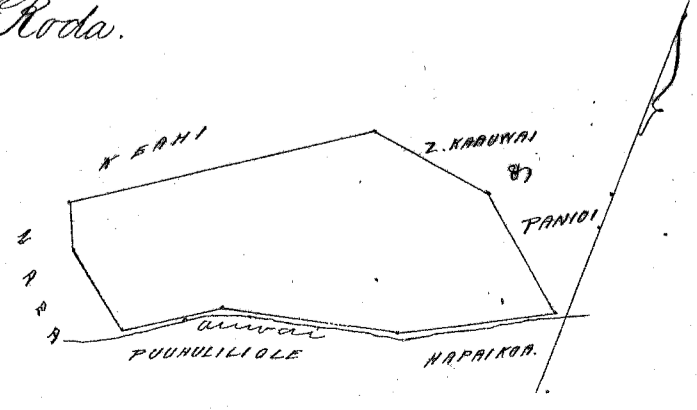
Honolulu Septemaba 24, 1853.

Ke ana ana i ke Kuleana o Kaawili ma ka ili o Paumotu ma ke Ahupuaa o Olowalu i Maui.
Apana. 1. Aina Kalo. E hoowaka ma ke kiki Keana o keia ma ka ili i fili ia ke Puhuliliole laua o Napau
koa a holo aku Ke.

Ke.	80°	Ke.	1.87	Kaulahao ma ke Puhuliliole
Ke.	60° 1/2	Ke.	1.05	" " "
Ke.	49° 1/2	Ke.	1.00	" " "G. Nava
Ke.	27°	Ke.	0.46	" " "
Ke.	58° 1/4	Ke.	3.33	" " "Keahi
Ke.	79°	Ke.	1.38	" " "Panioi
Ke.	49°	Ke.	1.47	" " "Kaawai
Ke.	65° 1/4	Ke.	1.70	" " "auwai a i kahi i hoowaka ai

Ma ili 2 Kuda 33 Roda.

L.S. Na
Mea ana ana



2 Kaulahao = 1 Inika

Ukupaoua

\$3.00

W. L. Lee
G. M. Robertson
J. H. Smith
J. Kekaulahas

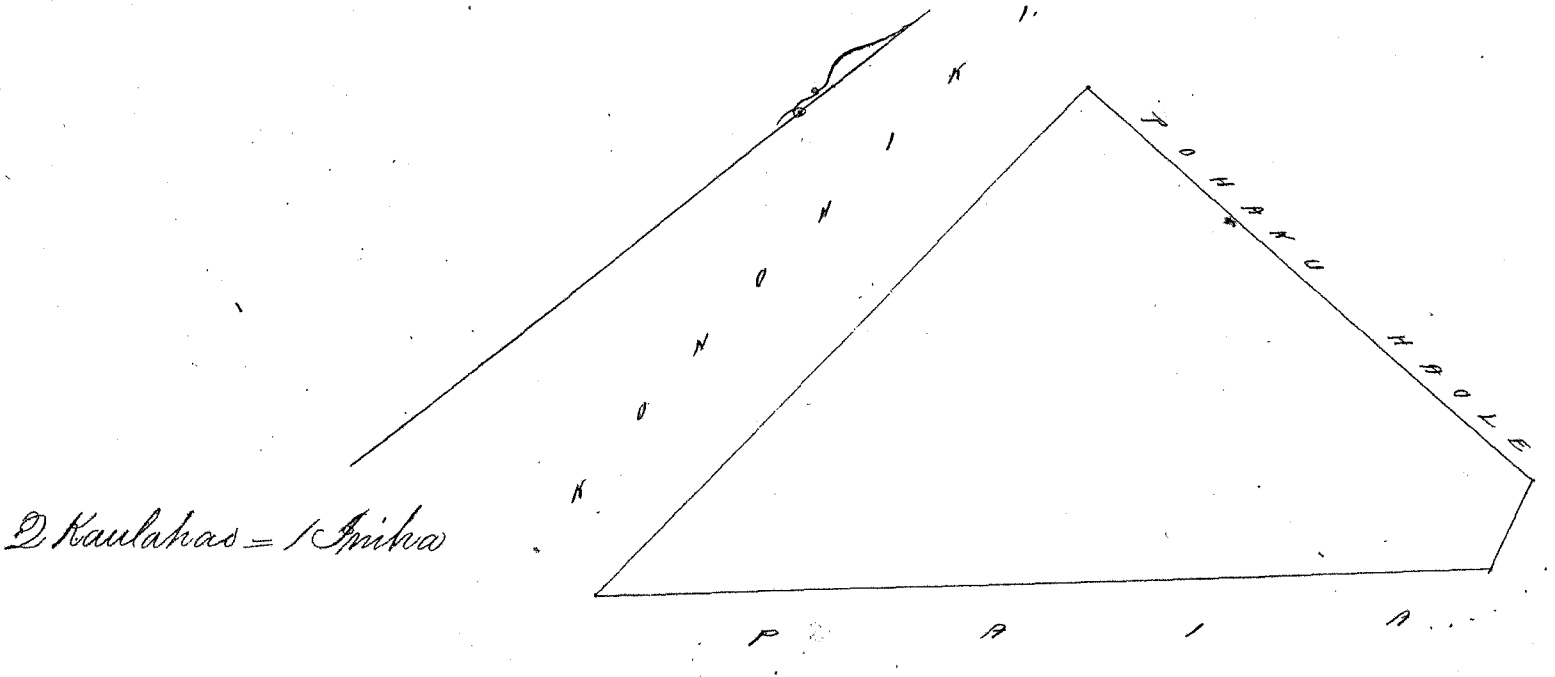
Honolulu Sepatemaba 24, 1853.

Helu 8657 Kikau

Kanani 2, Olowalu, Maui.

Apana 1. Aina Kula, Lov. & Pahala. E hoowaka ana ma ke kahi Kikau ma Kanani 2 ma ke Ahupuaa o Olowalu i Maui.
Kale a i holo ana Ke. 23° Kei. 1.00 Kaulahas ma ke Paia, Ke. 42° Ke. 9.54 Kaulahas ma ke Paia, Ak. 5 1/2 Ke. 7.47
Kaulahas ma ke Honohiki, Ak. 81 1/2 Kei. 6.26 Kaulahas ma ke Pohaku laua Kale a hiki i kahi i hoowaka ai.
Ka ili 3 Eka 1 Ruda 33 Roda

L. S. Ma.
Mia Anaama



Ukupaoua

\$6.

W. L. Lee
G. M. Robertson
J. H. Smith
J. Kekaulahas

Honolulu Sepatemaba 24, 1853.

Helu 3772 Mapai

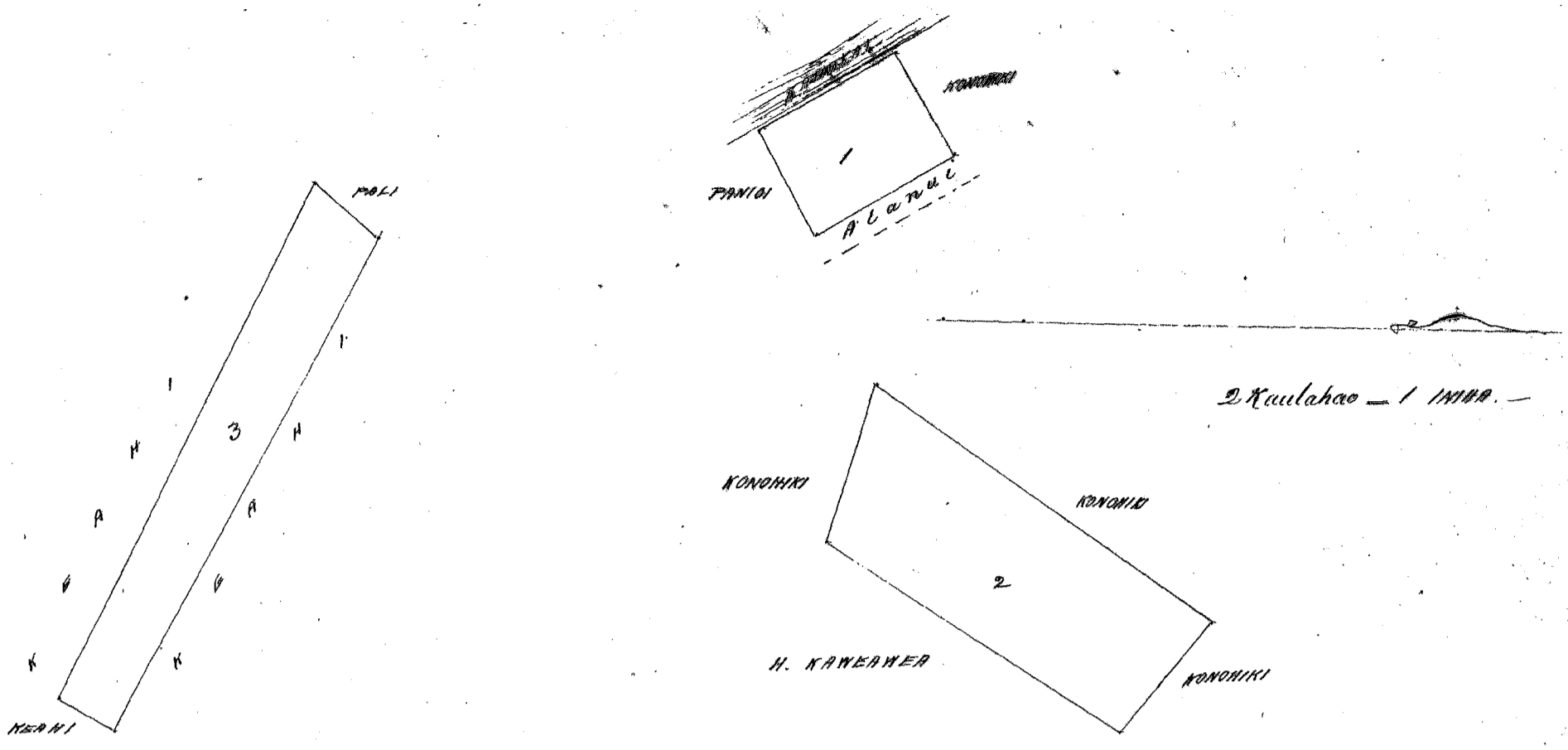
Puukolihilo Olowalu Maui.

Ke ana ana i ke Kuleana o Mapai ma ke Ahupuaa o "Olowalu" Maui.
Apana 1. Ke Pahala ma Puukolihilo. E hoowaka ma ke kahi Kikina o keia ma kahi i pili ai ia Panioi ma ke Alanui a holo aku
Akau 28 1/4 Ke. 2.00 Kaulahas ma ke Alanui
Ke. 63° Ke. 1.52 " " Honohiki i ke Kai
Ke. 28 1/4 Kei. 2.00 " " Kahakui to Panioi
Ak. 60° Ke. 1.52 " " Panioi a i kahi i hoowaka ai. Ka ili 3 Ruda 8 Roda.

3 2/3 x .77

Apana 2. Aina Kula. E hoowaka ma ke kahi Kema o keia ma kahi i pili ai me Ke. Kawrawa a me Honohiki a holo aku Ak. 72 1/2 Ke. 2.08 Kaulahas ma ke Honohiki
Ak. 36° Kei. 5.24 " " "
Ke. 50° Kei. 1.81 " " "
Ke. 33 1/2 Ke. 4.44 " " Ke. Kawrawa a i kahi i hoowaka ai.
Ka ili 3 Ruda 27 Roda.

Apana 3. Aina Kula. E hoowaka ma ke kahi Komohana ma kahi i pili ai i ka pali a me ke Keahi a holo aku Ke. 63° Kei. 7.39 Kaulahas ma ke Keahi
Ak. 28 1/4 Kei. 0.78 " " "
Ak. 61 1/4 Ke. 7.16 " " "
Ke. 40 1/2 Ke. 1.00 " " pali a i kahi i hoowaka ai. Ka ili 2 Ruda 22 Roda.
L. S. Ma. Mia Anaama



Ukupaoua #3.

W. L. Lee
 G. M. Robertson
 J. H. Smith
 J. Kekaulahao

Honolulu September 24, 1853.


Helu 9495 Pataupulu Maunaoni 3 Kona Kona Hawaii

Ke aina o Pataupulu ma Maunaoni 3 Kona Kona Hawaii.
 E hoomaka ma ke kahi Konohana a holo

Kom.	5°	Keik.	1.49	Ma ke uina Aupuni
Ak.	88°	Keik.	7.00	" " " "
Ak.	82° 45'	Keik.	6.50	" " " "
Ak.	70° 30'	Keik.	2.64	" " " "
Ak.	15° 15'	Kom.	2.13	" " " "
Kom.	82°	Kom.	8.52	Maunaoni 2.
Kom.	79°	Kom.	7.20	" " " "

a kiki i kahi i hoomaka i, Ke 3 4/5 Eka
 J. Fuller
 Linaanaama

Kona Hawaii June 7, 1853.



4 Kaulahao = 1 Incha

Ukupaoua #6.

W. L. Lee
 G. M. Robertson
 J. H. Smith
 J. Kekaulahao

Honolulu September 26, 1853.

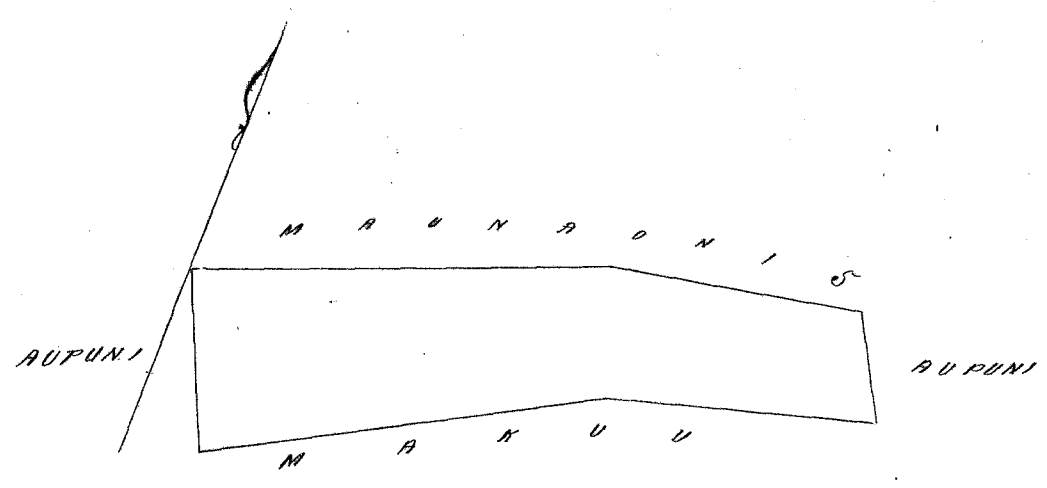
Helu 5744 Kaalemale Maunaoni 6 Kona Kona Hawaii

Ke aina o Kaalemale ma Maunaoni 6, Kona Kona Hawaii.
 E hoomaka ma ke kahi Kikina a holo

Ak.	28°	Kom.	2.30	Ma ke uina Aupuni
Kom.	79° 45'	Kom.	5.40	Maunaoni 5.
Kom.	68° 30'	Kom.	8.80	" " " "

Hem. 22° 30' Kik. 3.85 Kk. ma ke aima Aupuni
 Ak. 62° Kik. 8.60 Kk. ma ke aima Moakuu
 Ak. 74° 30' Kik. 5.80 " " " " a hiki i keahi i hoimaka'i He 4 1/10 Eka
 J. Fuller
 Linaamaama

Kona Hawaii June 7, 1853.



Ukupauloa #6.
 W. L. Lee
 G. M. Robertson
 J. H. Smith
 J. M. Kaulahas

Honolulu Sepatemaba 26, 1853.

Hele 7455 Kenui Maunaoni 2, Kona Kona Hawaii.

Ke aima o Kenui ma Maunaoni 2, Kona Kona Hawaii

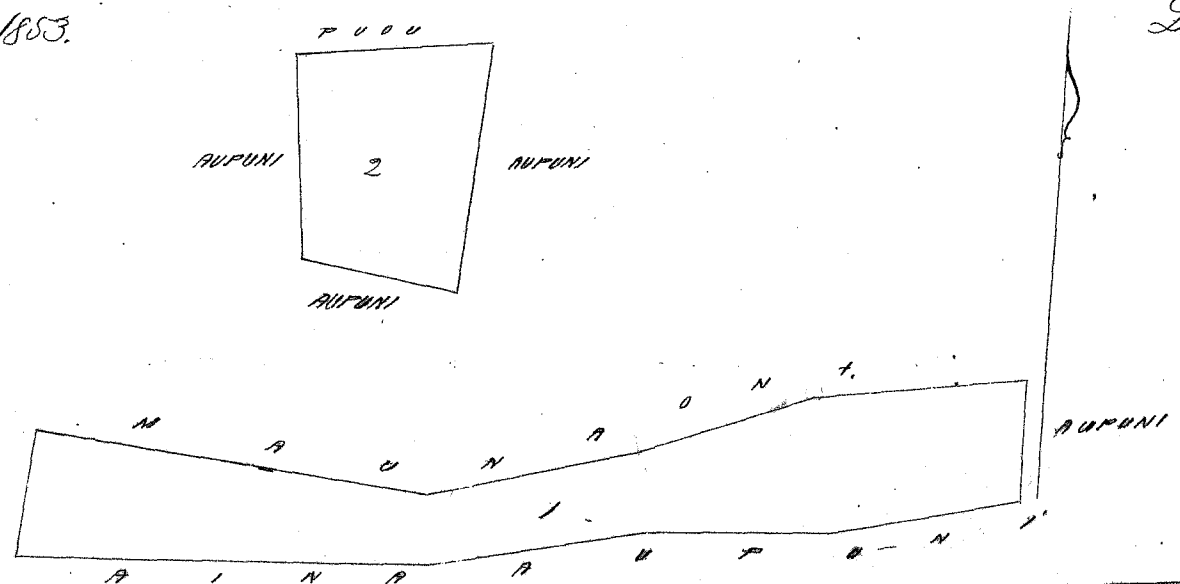
Ap. 1. E hoimaka ma ke kiki Kikina Kema a e holo

- Ak. 1° 30' Kik. 2.50 Kk. ma ke aima Aupuni
- Hem. 82° Hem. 4.55 " " Maunaoni 1
- Hem. 69° 15' Hem. 3.90 " " "
- Hem. 75° 30' Hem. 4.50 " " "
- Ak. 83° 30' Hem. 3.80 " " "
- Ak. 84° 30' Hem. 4.60 " " "
- Hem. 5° 15' Hem. 2.65 " " Aupuni
- Ak. 87° 30' Kik. 8.70 " " "
- Ak. 78° 30' Kik. 4.60 " " "
- Ak. 87° Kik. 3.82 " " "
- Ak. 11° Kik. 4.15 " " " a hiki i keahi i hoimaka'i He 4 1/10 Eka.

Ap. 2. Pahala ma Pahohoe / Kona Hawaii. E hoimaka ma ke kiki Koniakama Akua a e holo

- Ak. 83° Kik. 2.04 Kk. ma ke aima o Puu
- Hem. 7° Hem. 2.60 " " Aupuni
- Ak. 81° Hem. 1.62 " " "
- Ak. 3° 30' Hem. 2.12 " " " a hiki i keahi i hoimaka'i He 4/10 Eka.

Kona Hawaii June 6, 1853.



4 Kaulahas = 1 Mitha. AUPUNI
 2 " " "

Ukupauloa #6.
 W. L. Lee
 G. M. Robertson
 J. H. Smith
 J. M. Kaulahas

Honolulu Sepatemaba 26, 1853.

Helu 8449 Kaupu

Waiau Kona Kona Hawaii 373

Ke aino o Kaupu ma Waiau Kona Kona Hawaii

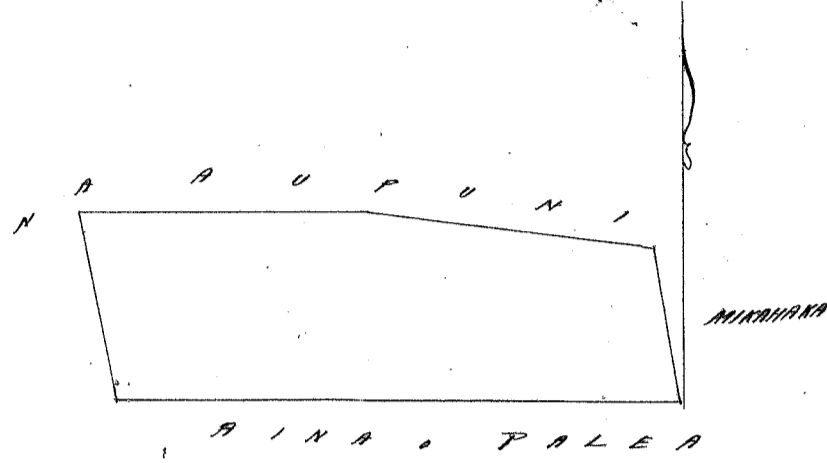
E hoormaka ma ke kiki Kikina Akau a e holo

Kom. 8° 30' Kik. 3,30	kh. ma ke aino	Waikuhaka
Komohana — 6,70	" "	Palea
Ak. 89° 45' Kom. 5,25	" "	"
Ak. 10° Kom. 4,00	" "	Aupuni
Kikina — 6,10	" "	"
Kom. 82° 45' Kik. 6,12	" "	"

a hiki i kahi i hoormaka'i, He 4 1/10 Eka.
J. Fuller
Lunaunaina

Kona Hawaii Mei 25, 1853

4 Kaulahao = 1 Ikiha



Ukupaoua

H.C.

W. L. Lee
G. M. Robertson
J. H. Smith
J. Kaulahao

Honolulu Septemaba 26, 1853

Helu 11049 Waikuhaka

Waiau Kalahiki Kona Kona Hawaii

Ke Pahale o Waikuhaka ma Kalahiki Kona Kona Hawaii

E hoormaka ma ke kiki Komohana a e holo

Ak. 66° 15' Kik. 1,90	kh. ma ke aino	Kapaka
Kom. 24° 30' Kik. 1,86	" "	Komohiki
Kom. 58° Kom. 1,00	" "	"
Ak. 49° 45' Kom. 2,16	" "	Apanui a hiki i kahi i hoormaka'i, He 28/100 Eka

Ap. 2. Aino mahiai o Waikuhaka ma Waiau Kona Kona Hawaii

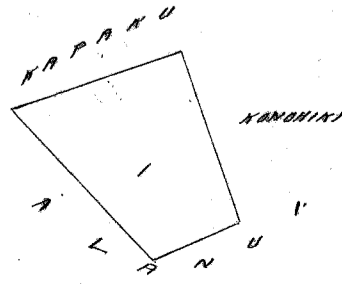
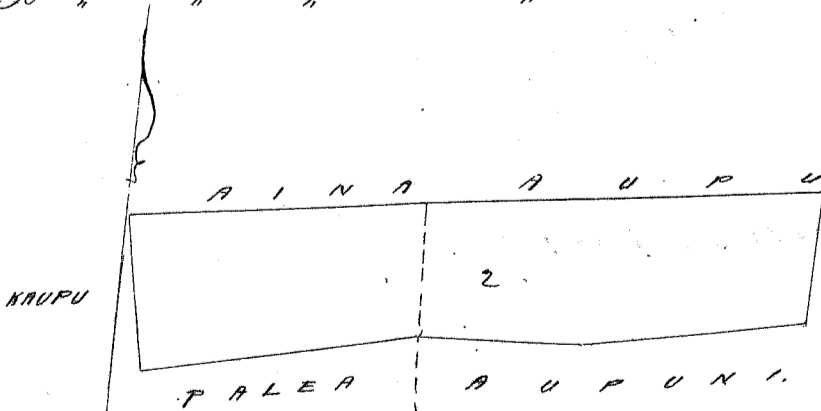
E hoormaka ma ke kiki Kikina Akau a e holo

Kom. 2° 30' Kom. 2,70	kh. ma ke aino	Aupuni
Kom. 78° 45' Kom. 4,70	" "	"
Kom. 86° 45' Kom. 3,50	" "	"
Kom. 77° 30' Kom. 5,90	" "	Palea
Ak. 8° 30' Kom. 3,30	" "	Kaupu
Ak. 82° 30' K. 6,25	" "	Aupuni
Ak. 83° Kik. 8,30	" "	"

a hiki i kahi i hoormaka'i, He 4 1/10 Eka.
J. Fuller
Lunaunaina

Kona Hawaii Mei 25, 1853

Ap. 1. 2 Kaulahao = 1 Ikiha
" 2. 4 " " "



Ukupaoua H.

W. L. Lee
G. M. Robertson
J. H. Smith
S. Kekaulahas

Honolulu Sepatemaba 26, 1853.

Helu 10745 Palea

Maiea Kona Kona Hawaii.

Ka Pahale o Palea ma Maiea Kona Kona Hawaii.

E hoomaka ma ke kahi Komohana a e holo

Kem. 17° Heik. 2, 15 Mh. ma ke aina Aupuni
Ak. 61° 45' Heik. 3, 19 " " " "
Ak. 50° 15' Kom. 1, 46 " " " "
Kem. 72° 30' Kom. 2, 90 " " " " a hiki i kahi i hoomaka i Ke 1/2 Eka.

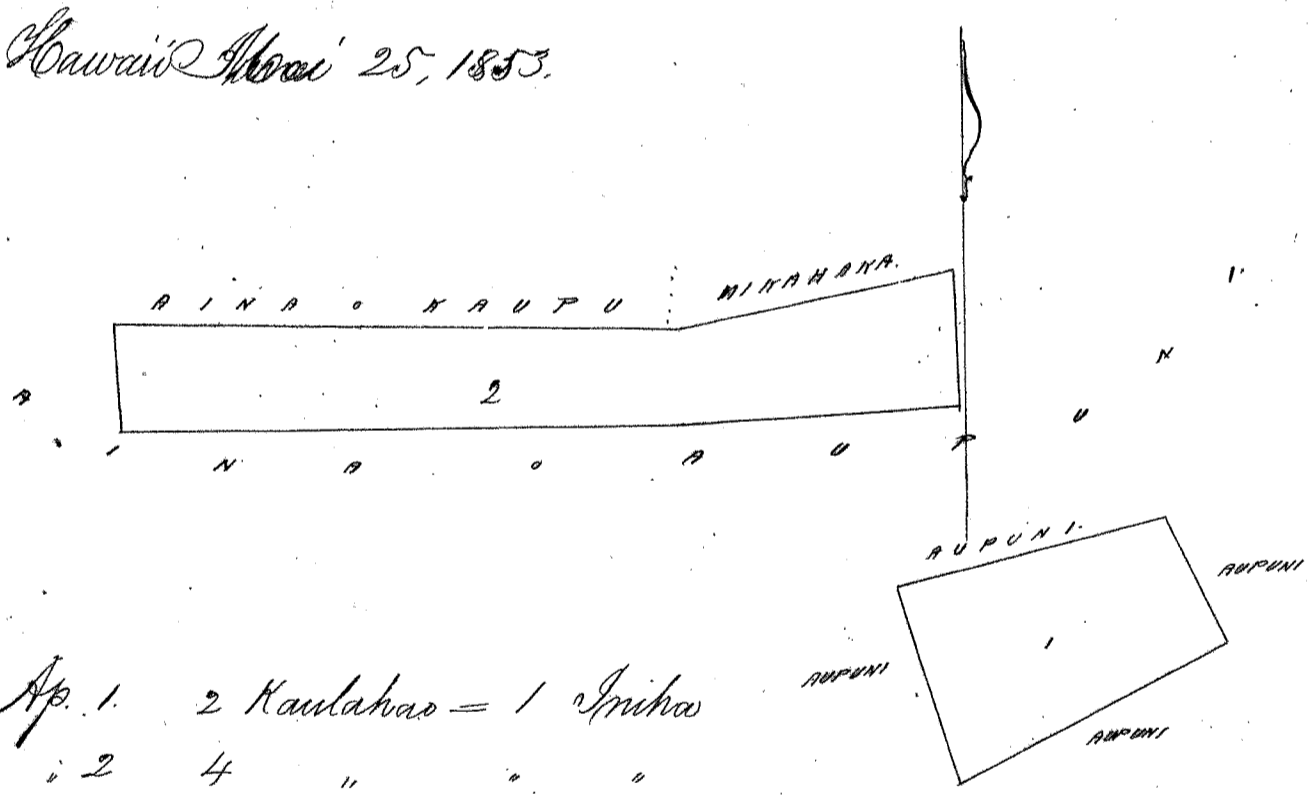
Ap. 2. Aina Mahia o Palea ma Maiea Kona Kona Hawaii.

E hoomaka ma ke kahi Kikina Kona a e holo

Ak. 1° 15' Kom. 2, 80 Mh. ma ke aina Aupuni
Kem. 77° 30' Kom. 5, 90 " " " " Maikakaka
Komohana 6, 70 " " " " Kaupuu
Ak. 89° 45' Kom. 5, 25 " " " "
Kem. 3° 15' Heik. 2, 20 " " " " Aupuni
Ak. 89° 30' Heik. 11, 80 " " " "
Ak. 85° 30' Heik. 5, 84 " " " " a hiki i kahi i hoomaka i Ke 4 Eka

J. Fuller
Lima ana aina

Kona Hawaii Momi 25, 1853.



Ap. 1. 2 Kaulahas = 1 Ipiha
2 4 " " "

Ukupaoua H.

W. L. Lee
G. M. Robertson
J. H. Smith
S. Kekaulahas

Honolulu Sepatemaba 26, 1853.

Helu 9720 Kalawakahi


Honokua Kona Kona Hawaii.

Ka Pahale o Kalawakahi ma Honokua Kona Kona Hawaii.

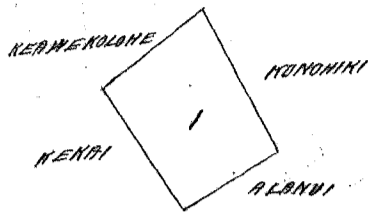
E hoomaka ma ke kahi Akau a e holo

Kem. 20° Heik. 2, 00 Mh. ma ke aina Honohiki
Kem. 78° Kom. 6, 80 " " " "
Kem. 85° 30' Kom. 10, 00 " " " " Puna
Ak. 8° 30' Kom. 2, 17 " " " " Pakake
Ak. 80° 30' Heik. 10, 00 " " " " Honohiki
Ak. 88° Heik. 6, 40 " " " " a hiki i kahi i hoomaka i Ke 4 1/4 Eka.
Kona Hawaii Momi 2, 1853.

J. Fuller Lima ana aina



Ap. 1. 2 Kaulahas = 1 Imitua
 " 2. 4 " "



Ukupa'oua

#6

W. L. Lee
 G. M. Robertson
 J. H. Smith
 J. Hekaulaha

Honolulu September 26, 1853.

Kulu 9500 Puuloa ✓

Konohua Kona Kona Hawaii

Ke aima o Puuloa ma Konohua, Kona Kona, Hawaii.

E hoomaka ma ke kiki Kikina Kona a e holo

- Ak. 10° 30' Kom. 9, 75 Ak. ma ke aima Konohiki
- Kom. 85° 30' Kom. 10, 05 " " " " o Kalawakahi
- Kom. 83° 15' Kom. 7, 90 " " " " Pakake
- Kom. 11° 15' Kik. 2, 15 " " " " Konohiki
- Kom. 81° Kik. 7, 70 " " " " " "
- Ak. 81° 30' Kik. 9, 30 " " " " " a hiki i kahi i hoomaka i Ke 6 Eka.

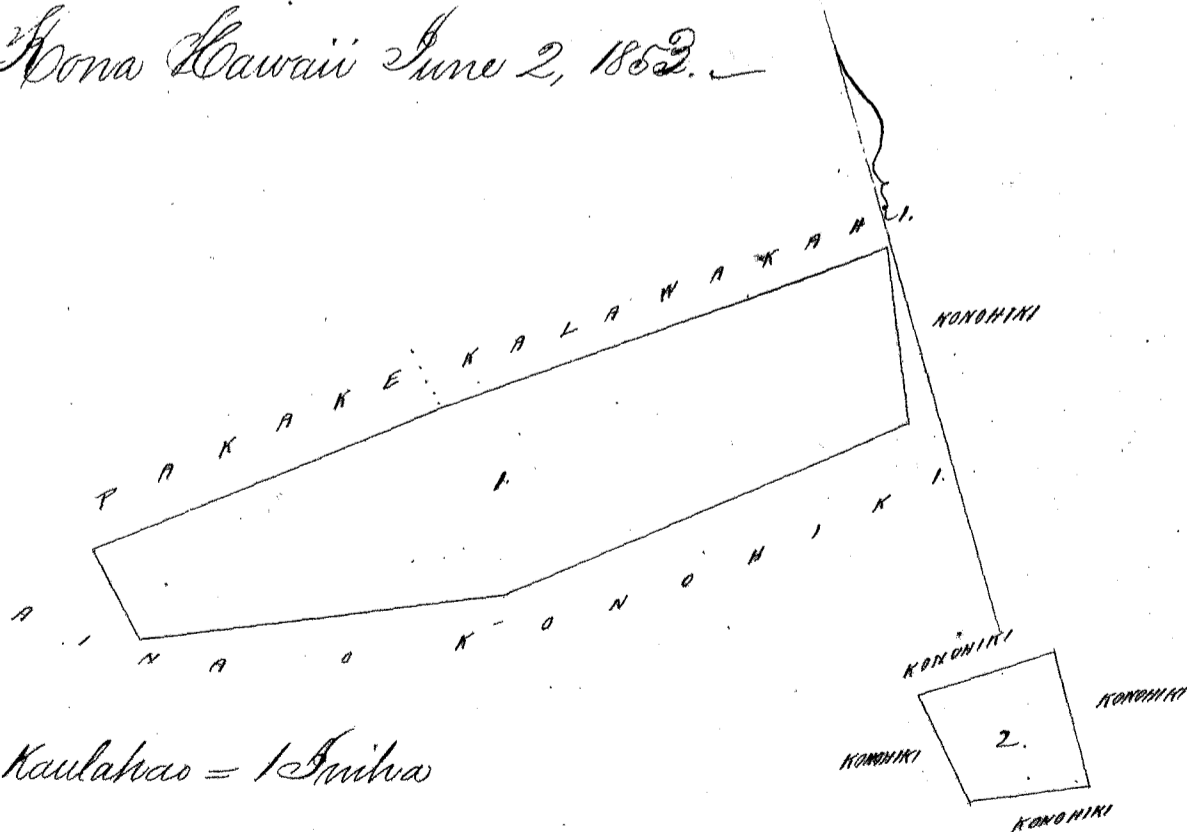
Ap. 2. Pahale a me ka pa puua o Puuloa ma Konohua

E hoomaka ma ke kiki Kikina Kona a e holo

- Ak. 84° Kom. 2, 60 Ak. ma ke aima Konohiki
- Ak. 9° 30' Kom. 2, 49 " " " " " "
- Ak. 88° Kik. 3, 00 " " " " " "
- Kom. 0° 30' Kom. 2, 86 " " " " " a hiki i kahi i hoomaka i Ke 7 1/2 Eka.

J. Fuller
 Lunaanooiwa

Kona Hawaii June 2, 1852.



Ap. 1. 4 Kaulahas = 1 Imitua
 " 2. 2 " "

Ukupa'oua

#6

W. L. Lee
 G. M. Robertson
 J. H. Smith
 J. Hekaulaha

Honolulu September 26, 1853.

Ke aina o Pi ma Konokua Kona Kema Hawaii

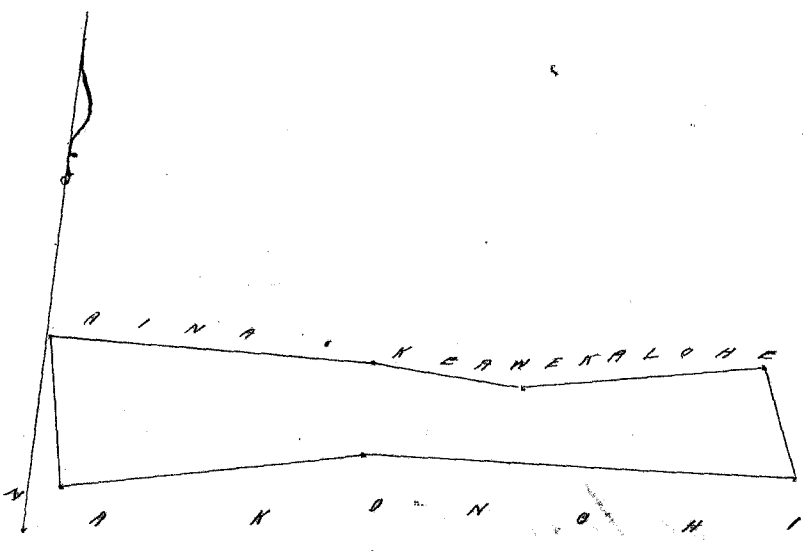
E hoomaka ma ke kahi Konokua Kema a e holo

- Ak. 9° Kom. 3, 18 Kk. ma ke aina Konohiki
- Ak. 88° Kik. 6, 85 " " o Keawekatoke
- Kom. 89° Kik. 3, 15 " " " "
- Ak. 78° 30' Kik. 5, 15 " " " "
- Kom. 22° Kik. 2, 40 " " " Konohiki
- Kom. 86° 15' Kom. 9, 14 " " " "
- Kom. 77° Kom. 6, 45 " " " " a hiki i kahi i hoomaka'i, Ke 3 ⁴⁵/₁₀₀ Eka.

J. Fuller
Lunaanaaina

Kona Hawaii Mei 31, 1853.

4 Kaulahas = 1 Aika



Ukupaoua

#5

W. L. Lee
G. M. Robertson
J. H. Smith
J. Kaulahas

Honolulu Sepatemaba 26, 1853.

Kulu 8175 Kooipo

Konokua Kona Kema Hawaii.

Ba Pahale o Kooipo ma Konokua Kona Kema Hawaii.

E hoomaka ma ke kahi Akau a e holo

- Kom. 67° 30' Kom. 0, 86 Kk. ma ke aina Konohiki
- Kom. 23° Kik. 2, 10 " " Alauui
- Ak. 77° 30' Kik. 1, 15 " " aina Konohiki
- Ak. 28° 45' Kom. 2, 25 " " " " a hiki i kahi i hoomaka'i Ke ²/₁₀₀ Eka.

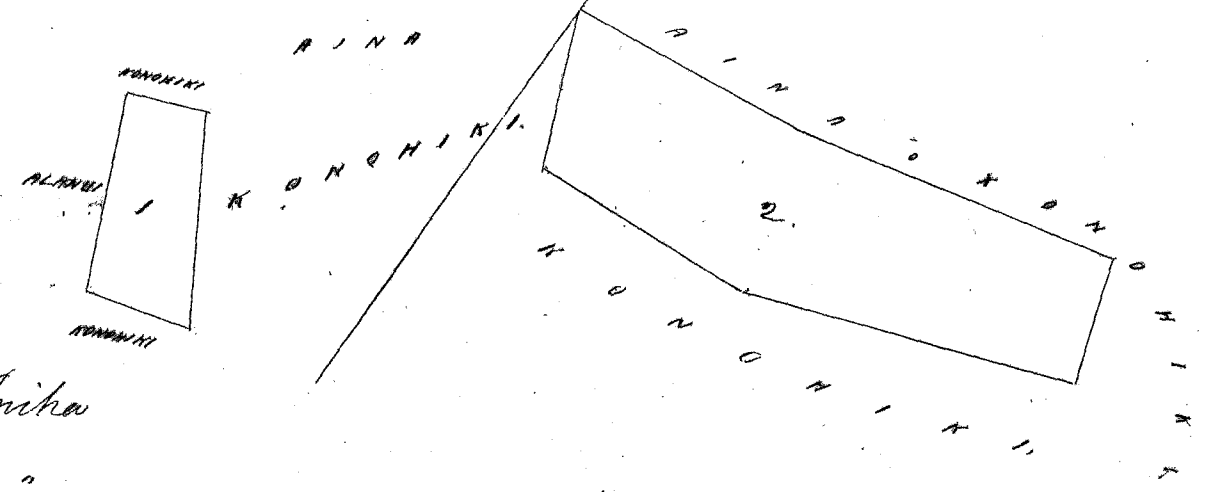
J. Fuller
Lunaanaaina

Apana 2. Aina Mahiui o Kooipo ma Konokua Kona Hawaii.

E hoomaka ma ke kahi Kikina a e holo

- Ak. 17° 30' Kom. 2, 75 Kk. ma ke aina Konohiki
- Kom. 77° Kom. 7, 00 " " " "
- Kom. 83° 30' Kom. 5, 50 " " " "
- Kom. 22° Kik. 3, 40 " " " "
- Ak. 87° 30' Kik. 4, 90 " " " "
- Ak. 70° Kik. 7, 30 " " " " a hiki i kahi i hoomaka'i = Ke 4 Eka.

Kona Hawaii Mei 31, 1853.



Ap. 1. 2 Kaulahas = 1 Aika
" 2. 4 " " " "

Ukupaoua No.

Honolulu Sepatemaba 26, 1853.

W. L. Lee
G. M. Robertson
J. H. Smith
I. Kikaulaha

Hele 8175 B Paukea

Honokua Kona Kona Hawaii

Ka Pahale o Paukea ma Honokua, Kona Kona, Hawaii.

E hoowaka ma ke kiki Kikina, a e holo

Ah.	20'	Kom.	1, 23	Kh.	ma ke aina Honohiki
Kem.	74'	Kom.	1, 86	"	" " " "
Kem.	12' 15"	Kik.	1, 40	"	" " " "
Ah.	67'	Kak.	2, 10	"	" " " " a hiki i kahi i hoowaka i, He 4 Eka.

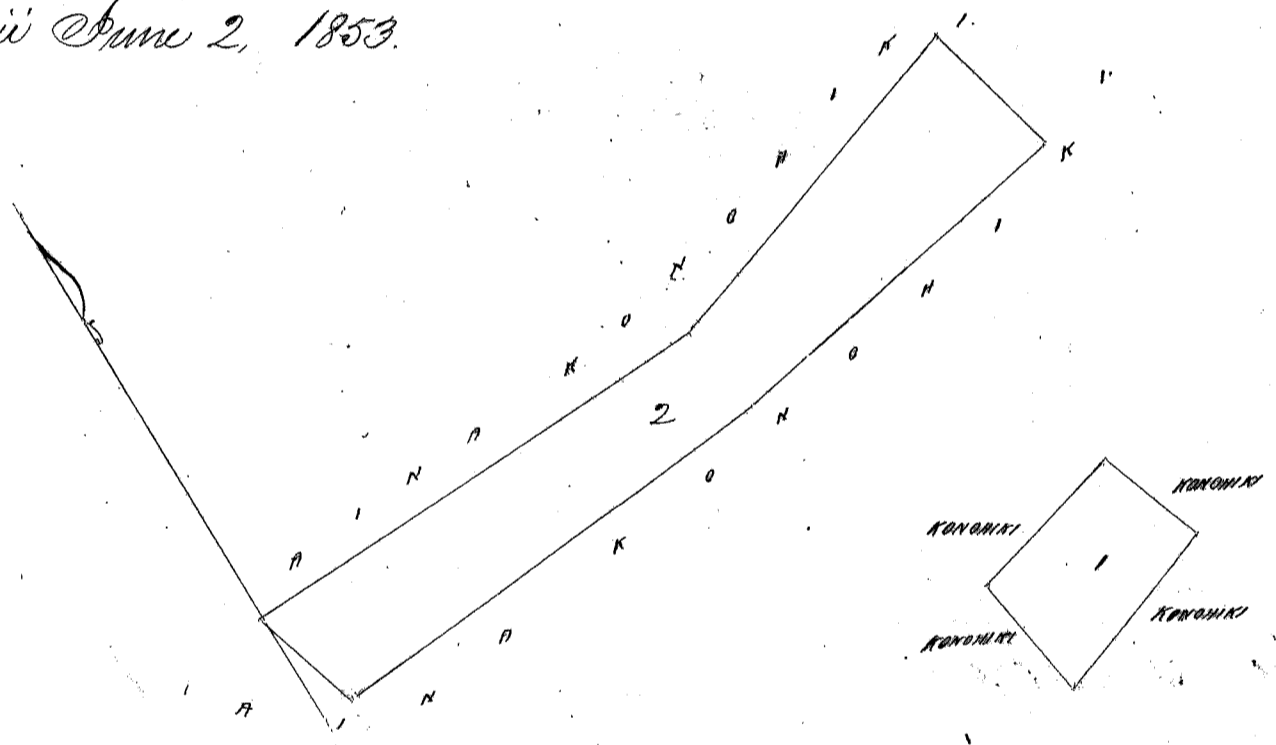
Ap. 2. Aina Mahiai o Paukea ma Honokua Kona Kona.

E hoowaka ma ke kiki Komohana a e holo

Kem.	17'	Kik.	2, 54	Kh.	ma ke aina Honohiki
Ah.	85' 30"	Kik.	10, 30	"	" " " "
Ah.	80' 45"	Kik.	8, 50	"	" " " "
Ah.	13' 30"	Kom.	3, 20	"	" " " "
Kem.	71' 30"	Kom.	8, 15	"	" " " "
Kem.	89' 15"	Kom.	10, 80	"	" " " " a hiki i kahi i hoowaka i, He 4 Ho Eka.

J. Fuller
Lunaanaaina

Kona Hawaii June 2, 1853.



Ap. 1. 2 Kaulaha...
" 2. 4 " " "

Ukupaoua No.

Honolulu Sepatemaba 26, 1853.

W. L. Lee
G. M. Robertson
J. H. Smith
I. Kikaulaha

Hele 9872 Pakake

Honokua Kona Kona Hawaii

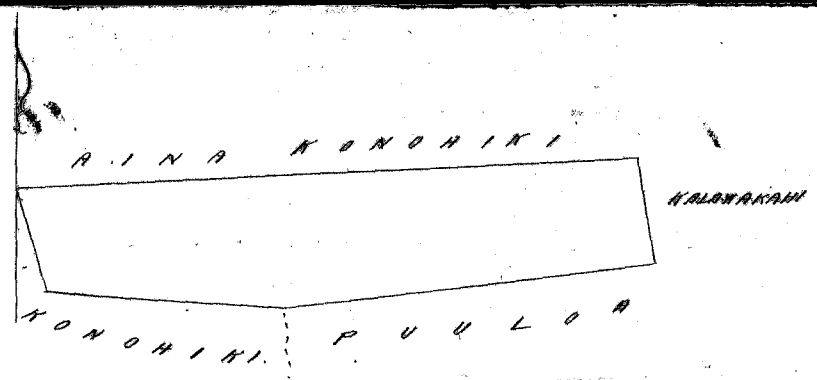
Ke aina o Pakake ma Honokua, Kona Kona, Hawaii.

E hoowaka ma ke kiki Kikina Akau a e holo

Kem.	8' 30"	Kik.	2, 17	Kh.	ma ke aina o Kalawakahi
Kem.	83' 15"	Kom.	7, 90	"	" " " " Puuloa
Ah.	85' 45"	Kom.	4, 95	"	" " " " Honohiki
Ah.	16' 30"	Kom.	2, 25	"	" " " "
Ah.	87' 45"	Kik.	13, 10	"	" " " " a hiki i kahi i hoowaka i, He 3 2/10 Eka

J. Fuller
Lunaanaaina

Kona Hawaii June 2, 1853.



4 Kaulahas = 1 Iuka.

Ukupaoua

\$5.

W. L. Lee
 G. M. Robertson
 J. H. Smith
 J. M. Kaulahas

Honolulu Sepatemaba 26, 1853.

Helu 9718 Kakeananui

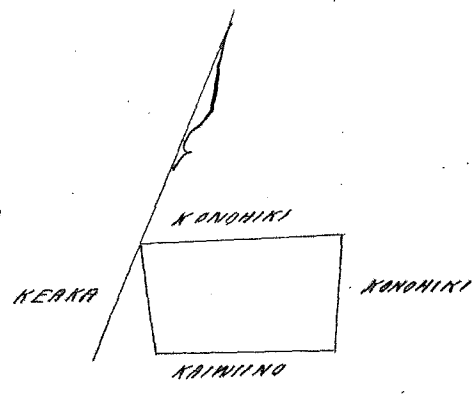
Honokua Kona Kona Hawaii

Ka Pahale o Kakeananui ma Honokua Kona ^{Kona} Hawaii
 E hoomaka ma ke kahi Kona a e holo

- Ak. 28° 30' Kom. 1, 18 Kk. ma ke aino o Keaka
- Ak. 65° 45' Hoik. 2, 10 " " " Honohiki
- Kom. 13° 45' Hoik. 1, 20 " " " "
- Kom. 69° 30' Kom. 1, 90 " " " Kaiwino a hiki i kahi i hoomaka'i = Ke $\frac{24}{100}$ Eka

J. Fuller
 Lumaanaama

Kona Hawaii Mei 31, 1853.



2 Kaulahas = 1 Iuka

Ukupaoua

\$3.

W. L. Lee
 G. M. Robertson
 J. H. Smith
 J. M. Kaulahas

Honolulu Sepatemaba 26, 1853.

Helu 9873 ^B Kahunainoa

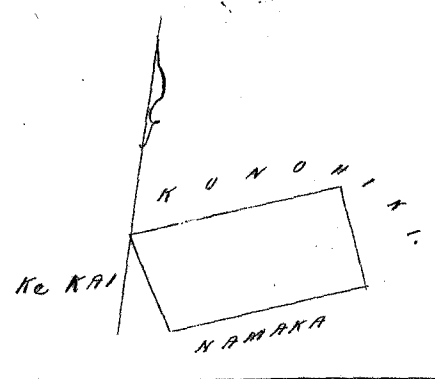
Honokua Kona Kona Hawaii

Ka Pahale o Kahunainoa ma Honokua Kona Kona Hawaii
 E hoomaka ma ke kahi Honokua a e holo

- Kom. 31° Hoik. 1, 10 Kk. ma ke Kai
- Ak. 69° 45' Hoik. 2, 12 " " aino o Kamaka
- Ak. 20° 45' Kom. 1, 09 " " " Honohiki
- Kom. 69° 30' Kom. 2, 28 " " " " a hiki i kahi i hoomaka'i = Ke $\frac{24}{100}$ Eka

J. Fuller
 Lumaanaama

Kona Hawaii Mei 31, 1853.



2 Kaulahas = 1 Iuka

Ukupaoua

\$3.

W. L. Lee
 G. M. Robertson
 J. H. Smith
 J. M. Kaulahas

Honolulu Sepatemaba 26, 1853.